

+NOTICE!!

These documents have been scanned!

Do not place un-scanned documents beneath this notice!

Do not remove this notice from this file!

GPO Jacket No. 560-102
Print Order 61540
Rise Business Services, LLC
Job=AZ15 8/2/2019



Box Number= AZ15192



Claim Begin-End: AMC303417-AMC303417

1 Initial Receipt



AZ15192-3

AMC303020-AMC303950

UNITED STATES
DEPARTMENT OF THE INTERIOR
BUREAU OF LAND MANAGEMENT

RECEIPT AND ACCOUNTING ADVICE

No. 2024541

WB/AZ 08/24/94

Subject: CLAIM MAINTENANCE FEE 1995 (175)

2 49 13 17,500.00

Applicant:

DEL TIERRA ENGINEERING
4310 N. BROWN AVE. STE. 3
SCOTTSDALE AZ. 85251

Remitter: SAME CK. # 16164, 16167, 16166, 16162, 16165
946-3996

Signor:

LEASE MANAGEMENT DATA										
<input type="checkbox"/> NEW <input type="checkbox"/> UPDATE <input type="checkbox"/> PAYMENT										
ORIGINAL SERIAL NO.	ASG.	TYPE	ST.	CTY.	FUND SYMBOL			ACRES/UNITS	RATE	
66077, ET AL										
AMOUNT	ANV. DATE	EXP. DATE	BILL CYC.	S/C	DISTRICT	NEXT BILL	MISC. DATA	U of M	ACTUAL UNITS	
ASSIGNMENT SERIAL NO.	ASG.	TYPE	ST.	CTY.	FUND SYMBOL			ACRES/UNITS	RATE	
AMOUNT	ANV. DATE	EXP. DATE	BILL CYC.	S/C	DISTRICT	NEXT BILL	MISC. DATA	U of M	ACTUAL UNITS	

APPLY REMITTANCE			
ACTION	FUND SYMBOL	CTY.	AMOUNT
FILED FEE			
RENTAL			
UNEARNED			
REFUND			
TOTAL			
AMOUNT DUE			

Remarks:

245405-11
 301847
 321062
 66077
 303417
 317479
 + 162 others

BY: _____ DATE: _____

Lease in Escrow?
 KGS?
 Auto Escalates?
 Auto Renew?

Of Interest?
 Operating Rights?
 Operator
 Bond Filed?

FOR MMS USE ONLY	
BILLEE NUMBER	FOREST REFUGE
OCS SECTION CODE	

UNITED STATES
DEPARTMENT OF THE INTERIOR
BUREAU OF LAND MANAGEMENT

RECEIPT AND ACCOUNTING ADVICE

NO. 1681605 04

SM/AZ 04/12/90

Subject: LOCATION NOTICE (1)

2 16 12 10.00

Applicant:
HARBORLITE CORP.
P. O. BOX 458
ESCONDIDO, CA 92025

ENTERED IN COMPUTER *cd*

Remitter: DEL TIERRA ENG. & MINING CORP.
4310 N. BROWN AVE., STE. 3
SCOTTSDALE, AZ 85251
CK #14085 946-3996

Assignor:

LEASE MANAGEMENT DATA NEW UPDATE PAYMENT

ORIGINAL SERIAL NO.	ASG.	TYPE	ST.	CTY.	FUND SYMBOL	ACRES/UNITS	RATE
AMC 303417							

AMOUNT	ANV. DATE	EXP. DATE	BILL CYC.	S/C	DISTRICT	NEXT BILL	MISC. DATA	U of M	ACTUAL UNITS

ASSIGNMENT SERIAL NO.	ASG.	TYPE	ST.	CTY.	FUND SYMBOL	ACRES/UNITS	RATE

AMOUNT	ANV. DATE	EXP. DATE	BILL CYC.	S/C	DISTRICT	NEXT BILL	MISC. DATA	U of M	ACTUAL UNITS

APPLY REMITTANCE			
ACTION	FUND SYMBOL	CTY.	AMOUNT
FILING FEE			
RENTAL			
UNEARNED			
REFUND			
TOTAL			
AMOUNT DUE			

Remarks:

BY: _____ DATE: _____

Lease in Escrow?
 KGS? Of Interest?
 Auto Escalates? Operating Rights?
 Auto Renew? Operator
 Bond Filed?

FOR MMS USE ONLY

BILLEE NUMBER	FOREST REFUGE
OCS SECTION CODE	

UNITED STATES
DEPARTMENT OF THE INTERIOR
BUREAU OF LAND MANAGEMENT

RECEIPT AND ACCOUNTING ADVICE

NO. 1681605 04

SM/AZ 04/12/90

Subject: LOCATION NOTICE (1)

2 16 12 10.00

Applicant:
HARBORLITE CORP.
P. O. BOX 458
ESCONDIDO, CA 92025

Remitter: DEL TIERRA ENG. & MINING CORP.
4310 N. BROWN AVE., STE. 3
SCOTTSDALE, AZ 85251
CK #14085 946-3996

Assignor:

LEASE MANAGEMENT DATA NEW UPDATE PAYMENT

ORIGINAL SERIAL NO.	ASG.	TYPE	ST.	CTY.	FUND SYMBOL	ACRES/UNITS	RATE
AMC 303417						✓	✓

AMOUNT	ANV. DATE	EXP. DATE	BILL CYC.	S/C	DISTRICT	NEXT BILL	MISC. DATA	U of M	ACTUAL UNITS

ASSIGNMENT SERIAL NO.	ASG.	TYPE	ST.	CTY.	FUND SYMBOL	ACRES/UNITS	RATE

AMOUNT	ANV. DATE	EXP. DATE	BILL CYC.	S/C	DISTRICT	NEXT BILL	MISC. DATA	U of M	ACTUAL UNITS

APPLY REMITTANCE

ACTION	FUND SYMBOL	CTY.	AMOUNT
FILING FEE			
RENTAL			
UNEARNED			
REFUND			
TOTAL			
AMOUNT DUE			

Remarks:

BY: _____ DATE: _____

Lease in Escrow?
 KGS? Of Interest?
 Auto Escalates? Operating Rights?
 Auto Renew? Operator
 Bond Filed?

FOR MMS USE ONLY

BILLEE	FOREST REFUGE
NUMBER	
OCS SECTION	
CODE	

NOTICE!!

These documents have been scanned!

Do not place un-scanned documents beneath this notice!

Do not remove this notice from this file!

GPO Jacket No. 560-102
Print Order 61540
Rise Business Services, LLC
Job=AZ15 8/2/2019



Box Number= AZ15192



Claim Begin-End: AMC303417-AMC303417

2 Correspondence



AZ15192-3

AMC303020-AMC303950

ATTN: sw
5/21/13

Amc 87677
Amc 90404
89202
289764
66076
94569
319070
259557
265778
262396
30347
317479

MAY 22 2013
MAY 22 2013

In Reply Refer To:
3800 (9310) AT

CERTIFIED MAIL – RETURN RECEIPT REQUESTED No. 7012 3050 0001 1019 5009

Imerys Perlite USA, Incorporated
150 East Main Street, Suite 320
Fernley, Nevada 89408

To Whom It May Concern:

We received your letter and documentation showing that Harborlite Corporation legally changed its name to Imerys Perlite USA, Incorporated. Your letter requested that the Bureau of Land Management (BLM) update our records to reflect the name change.

In order to process the name change as requested, we require that you submit a list of the claims that will be affected and a \$10 processing fee per claim. BLM records currently show 156 claims in the name of Harborlite Corporation.

Also, please verify the correct address you wish to use. The letter we received says “please note the new return address above,” but that address, the one used for this letter, is for Imerys Filtration Minerals, Incorporated. The address shown on the maintenance fee payment documents for Imerys Perlite USA, Incorporated is PO Box 960, Superior, Arizona 85273.

If additional information is required, please contact Amy Thrower at 602-417-9334.

/s/ Rebecca Heick

Rebecca Heick
Group Administrator
Lands and Minerals

SENDER: COMPLETE THIS SECTION

COMPLETE THIS SECTION ON DELIVERY

- Complete items 1, 2, and 3. Also complete item 4 if Restricted Delivery is desired.
- Print your name and address on the reverse so that we can return the card to you.
- Attach this card to the back of the mailpiece, or on the front if space permits.

A. Signature
 Signature
 Address

B. Received by (Printed Name) C. Date of
 Brandon Moyal 5/21

D. Is delivery address different from item 1? Yes
 If YES, enter delivery address below: No

1. Article Addressed to: 2013 MAY 20 PM 3:07

PHOENIA, ARIZONA
 IMERY'S PERLITE USA, INC.
 150 E. MAIN STREET, SUITE 320
 FERNLEY, NV 89408

3. Service Type
 Certified Mail Express Mail
 Registered Return Receipt for Men
 Insured Mail C.O.D.

4. Restricted Delivery? (Extra Fee) Yes

2. Article Number (Transfer from service label) 7012 3050 0001 1019 5009

PS Form 3811, February 2004 Domestic Return Receipt 102595-

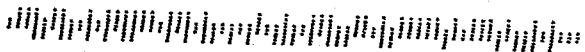
UNITED STATES POSTAL SERVICE

24 MAY 2013 PM 2 L

First-Class Mail
 Postage & Fees Paid
 USPS
 Permit No. G-10

• Sender: Please print your name, address, and ZIP+4 in this box •

Bureau of Land Management
 Arizona State Office (AZ931-AT)
 One North Central Avenue, Ste 800
 Phoenix, AZ 85004-4427



NOTICE!!

These documents have been scanned!

Do not place un-scanned documents beneath this notice!

Do not remove this notice from this file!

GPO Jacket No. 560-102
Print Order 61540
Rise Business Services, LLC
Job=AZ15 8/2/2019



Box Number= AZ15192



Claim Begin-End: AMC303417-AMC303417

3 Transfers



AZ15192-3

AMC303020-AMC303950

STATE OF ARIZONA)
) SS.
COUNTY OF PINAL)

Exempt from Affidavit and Fee
under provisions of Sec. 42-1614 A 6
Deed to unpatented mining claims.

66077
303417
317479

QUITCLAIM DEED

THIS INDENTURE, made this 2 day of March, 1993, between HARBORLITE CORP., a California Corporation, Party of the First Part, and HARBORLITE CORPORATION, a Delaware Corporation, Party of the Second Part:

WITNESSETH:

That Party of the First Part, in consideration of the sum of Ten Dollars (\$10.00) in hand paid, and other good and valuable consideration, the receipt of which is hereby acknowledged, quit claims unto HARBORLITE CORPORATION, Party of the Second Part, all right, title and interest in the following described unpatented lode mining claims and millsites, all situated in the Pioneer Mining District, T.2 S., R.12 E., G.& S.R.M., and recorded in Pinal County, State of Arizona, to wit:

Forgotten Wedge lode	Book 374, Pg. 545	A MC 66077
Mary T. Fraction lode	Doc. 1668, Pgs. 450-451	A MC 303417
HARBORLITE MILLSITE NO. 3A	Doc. 1781, Pgs. 639-640	A MC 317479
Amended	Doc. 1797, Pgs. 124-125	

together with all and singular the hereditaments and appurtenances thereunto belonging.

TO HAVE AND TO HOLD the above described property unto the said HARBORLITE CORPORATION, its successors and assigns, so that neither HARBORLITE CORP., the said Party of the First Part, or any person or persons in their name and behalf shall or will hereafter claim or demand any right or title to the said premises or any part thereof, but they and everyone of them shall by these presents be excluded and forever barred.

IN WITNESS WHEREOF, the said Party of the First Part has hereto set his hand the day and year first above written.

[Signature]
HARBORLITE CORP. President
W. G. Blunt

ATTEST: N/A
(Title)

ENTERED IN COMPUTER
2-22-93 [Signature]

RECEIVED
GLM AZ STATE OFFICE
PHOENIX, ARIZONA
APR 20 9 10 AM '93

STATE OF MICHIGAN)
) SS.
COUNTY OF Kalamazoo)

Before me this 2ND day of MARCH, 1993, personally appeared W.G. Blunt, to me known to be the identical person described in and who executed the within instrument.

My Commission Expires
LORRAINE D. DIMMICK
Notary Public, Kalamazoo County, Michigan
My Commission Expires August 8, 1995

[Signature]
NOTARY PUBLIC
Lorraine D. Dimmick

DEL TIERRA ENGINEERING & MINING CORP.

HARVEY W. SMITH, E.M. PRESIDENT

Registered Mining Engineer
U.S. Approved Title Abstracter

U.S. Mineral Surveyor
Registered Land Surveyor

4310 North Brown Avenue Suite 3
Tel. 602 946-3996

Scottsdale, Arizona 85251

April 15, 1993



U. S. Department of the Interior
Bureau of Land Management
P. O. Box 16563
Phoenix, AZ 85011

Gentlemen:

Enclosed is a Quitclaim Deed pertaining to change in ownership of the following mining claims located in Pinal County. These Quitclaim deeds have been recorded at the Pinal County Recorder's Office.

Forgotten Wedge, Mary T. Fraction lodes
HARBORLITE MILLSITE NO. 3A

Also enclosed is a check in the amount of \$15.00 representing the fee for change in ownership of \$5.00 per claim.

Please acknowledge receipt of these deeds.

Sincerely,

Harvey W. Smith, E.M.
President

HWS/hm

Enclosure

UNITED STATES
DEPARTMENT OF THE INTERIOR
BUREAU OF LAND MANAGEMENT

RECEIPT AND ACCOUNTING ADVICE

NO. 1901097

W3/AZ

04/20/93

Subject: TRANSFER OF INTEREST (3)

2 1 12

15.00

Applicant:

DEL TIERRA ENGINEERING
4310 BROWN AVE SUITE 3
SCOTTSDALE AZ 85251

Register SAME OK # 15528
946-3996

Assignor:

LEASE MANAGEMENT DATA NEW UPDATE PAYMENT

ORIGINAL SERIAL NO.	ASC.	TYPE	ST.	CTY.	FUND SYMBOL	ACRES/UNITS	DATE
AMC 66077, ET AL							

AMOUNT	ANV. DATE	EXP. DATE	BILL CYC.	S/C	DISTRICT	NEXT BILL	MISC. DATA	U of M	ACTUAL UNITS

ASSIGNMENT SERIAL NO.	ASC.	TYPE	ST.	CTY.	FUND SYMBOL	ACRES/UNITS	DATE

AMOUNT	ANV. DATE	EXP. DATE	BILL CYC.	S/C	DISTRICT	NEXT BILL	MISC. DATA	U of M	ACTUAL UNITS

APPLY REMITTANCE

ACTION	FUND SYMBOL	CTY.	AMOUNT
FILING FEE			
RENTAL			
UNEARNED			
REFUND			
TOTAL			
AMOUNT DUE			

Remarks:

BY:

DATE:

- Lease in Escrow?
- KIR?
- Auto Escalates?
- Auto Renew?

- In Interest?
- Operating Rights?
- Operator
- Bond Filed?

FOR MMS USE ONLY

BILLEE NUMBER	FOREST REFUGE
OCS SECTION CODE	

CASE FOLDER COPY

NOTICE!!

These documents have been scanned!

Do not place un-scanned documents beneath this notice!

Do not remove this notice from this file!

GPO Jacket No. 560-102
Print Order 61540
Rise Business Services, LLC
Job=AZ15 8/2/2019



Box Number= AZ15192



Claim Begin-End: AMC303417-AMC303417

4 Annual Filings



AZ15192-3

AMC303020-AMC303950



66076

~~303417~~

321062 245404

317479

89202 301847

~~2009~~ 90404

289764

PHOENIX, ARIZONA

2018 AUG 17 P 12:48

RECEIVED
BLM AZ STATE OFFICE

94569

319070

259557

265778

262396

87677

414922

August 16, 2018

Bureau of Land Management
Arizona State Office
One North Central Avenue, Ste 800
Phoenix, AZ 85004-4427

To whom it may concern:

Enclosed are seven (7) "Affidavit of Rental Fee Payment" for the period September 1, 2018 to August 31, 2019 with Exhibits "A" attached. These Affidavits pertain to the claims of Imerys Perlite USA, Inc. as follows:

- Harborlite – 2 lodes, 1 mill site
- Bobbie Jo – 10 lodes
- Guzman – 10 placers
- Nord - 135 lodes, 2 mill sites
- Guzman - 7 Lode claims
- Desert - 28 Lode claims (Maricopa County)
- Desert - 9 Lode claims (Yavapai County)

We are enclosing our check in the amount of \$31,620.00 representing the fee for filing based on 2018 Maintenance fees for these 195 claims. Please acknowledge receipt of these rental fees.

Sincerely,

Todd Whitacre
Lands & Reclamation Manager
Imerys Filtration Minerals

Enclosures: Seven (7) Affidavits of Maintenance Fee Payment; Check No. 600060529

ENTERED
AUG 27 2018

BY: RAM

4239519

STATE OF ARIZONA)
)
COUNTY OF PINAL)

SS.

AFFIDAVIT OF RENTAL FEE PAYMENT
For the period
September 1, 2018 to August 31, 2019

RECEIVED
BLM AZ STATE OFFICE
2018 AUG 17 P 12:48
PHOENIX, ARIZONA

STATE OF NEVADA)
)
COUNTY OF LYON)


SS.

Alexandra Salsman, being duly sworn, deposes and says that she is a citizen of the United States and more than twenty-one years of age, and resides at 290 Disc Drive, Unit 2133, Sparks, Nevada 89436, in Washoe County, State of Nevada, and is personally acquainted with the hereinafter described mining claims situated in the Pioneer Mining District, Pinal County, Arizona, the location notices of which are recorded in the office of the County Recorder of said county as described below:

See Exhibit "A" attached


That the owner of said claims (2 lode claims and 1 millsite) is Imerys Perlite USA, Inc., and that the enclosed "rental fees" of \$155.00 per claim for a total of \$465.00 (Four Hundred Sixty Five dollars) were paid by Imerys Perlite USA, Inc., 150 E MAIN STE 320, FERNLEY NV, 89408, for the purpose of complying with the laws of the United States pertaining to assessment of annual work, and that said lode claims are being held for the valuable mineral contained therein and the millsite for the purpose of enhancing a fines containment area in conjunction with the mining operation. This "rental fee" is required in accordance with the Act of October 5, 1992 (Public Law 102-381, 106 Stat. 1374, 1378-79) and is in lieu of the requirements for performing assessment work under 30 U.S.C. 28-28e and for filing an annual Affidavit of Labor with the proper office of the Bureau of Land Management as outlined under Section 314(a) and (c) of FLPMA and §3833.2.

DATED this 24 day of July, A.D., 2018



Alexandra Salsman

Subscribed and sworn before me this 24th day of JULY, A.D., 2018





Notary Public

EXHIBIT "A"

The following mining claims are located in Secs. 4, 8 & 9, T.2 S., R.12 E., G. & S.R.M., Pioneer Mining District, Pinal County, State of Arizona, the Location Notices are recorded in the office of the County Recorder of said county as described below:

<u>Claim Name</u>	<u>Docket</u>	<u>Page(s)</u>	<u>B.L.M. Serial #</u>
FORGOTTEN WEDGE lode	374	545	AMC66077 —
MARY T. FRACTION lode	1668	450-451	AMC303417 ✓
HARBORLITE MILLSITE NO. 3A	1781	639-640	AMC317479 —
Amended	1797	124-125	

RECEIVED
BLM AVADON OFFICE
2018 AUG 17 P 12:48
PHOENIX, ARIZONA

STATE OF ARIZONA)

COUNTY OF PINAL)

SS.

AFFIDAVIT OF RENTAL FEE PAYMENT

For the period

September 1, 2018 to August 31, 2019

RECEIVED
BLM ARIZONA OFFICE
2018 AUG 17 P 12:49
PHOENIX, ARIZONA

STATE OF NEVADA)

COUNTY OF LYON)

SS.

Alexandra Salsman, being duly sworn, deposes and says that she is a citizen of the United States and more than twenty-one years of age, and resides at 290 Disc Drive, Unit 2133, Sparks, Nevada 89436, in Washoe County, State of Nevada, and is personally acquainted with the hereinafter described mining claims situated in the Pioneer Mining District, Pinal County, Arizona, the location notices of which are recorded in the office of the County Recorder of said county as described below:

See Exhibit "A" attached


That the owner of said claims (10 "Bobbie Jo" lode claims) is Imerys Perlite USA, Inc, and that the enclosed "rental fees" of \$155.00 per claim for a total of \$1,550.00 (One Thousand Five Hundred Fifty dollars) were paid by Imerys Perlite USA, Inc., 150 E MAIN STE 320, FERNLEY, NV 89408, for the purpose of complying with the laws of the United States pertaining to assessment of annual work, and that said claims are being held for the valuable mineral contained therein. This "rental fee" is required in accordance with the Act of October 5, 1992 (Public Law 102-381, 106 Stat. 1374, 1378-79) and is in lieu of the requirements for performing assessment work under 30 U.S.C. 28-28e and for filing an annual Affidavit of Labor with the proper office of the Bureau of Land Management as outlined under Section 314(a) and (c) of FLPMA and §3833.2.

These "rental fees" are being submitted to cover mining claims comprising a contiguous group.

DATED this 24 day of July, A.D., 2018


Alexandra Salsman

Subscribed and sworn before me this 24th day of July, A.D., 2018




Notary Public

EXHIBIT "A"

The following mining claims are located in Section 29, T.1 S., R.12 E., Gila & Salt River Meridian, County of Pinal, State of Arizona and are duly recorded as indicated below, at the office of the County Recorder, Pinal County, Arizona:

<u>Lode Claim Name</u>	<u>Loc. Date</u>	<u>Pinal County</u>			<u>B.L.M. Data</u>		<u>Locator</u>
		<u>Book</u>	<u>Page(s)</u>	<u>Filing Date</u>	<u>Serial No.</u>	<u>Date</u>	
Bobbie Jo Perlite No. 1 Amended	10/06/85 01/11/90	1314 1651	459-60 501-02	10/07/85 01/15/90	AMC245404	11/04/85 02/08/90	Thomas Williams
Bobbie Jo Perlite No. 2 Amended	10/06/85 01/11/90	1314 1651	457-58 503-04	10/07/85 01/15/90	AMC245405	11/04/85 02/08/90	Thomas Williams
Bobbie Jo Perlite No. 3	10/06/85	1314	455-56	10/07/85	AMC245406	11/04/85	Thomas Williams
Bobbie Jo Perlite No. 4	10/12/85	1315	788-89	10/15/85	AMC245407	11/04/85	Thomas Williams
Bobbie Jo Perlite No. 5	10/12/85	1315	790-91	10/15/85	AMC245408	11/04/85	Thomas Williams
Bobbie Jo Perlite No. 6	10/12/85	1315	792-93	10/15/85	AMC245409	11/04/85	Thomas Williams
Bobbie Jo Perlite No. 7	10/12/85	1315	796-97	10/15/85	AMC245410	11/04/85	Thomas Williams
Bobbie Jo Perlite No. 8	10/12/85	1315	794-95	10/15/85	AMC245411	11/04/85	Thomas Williams
B J No. 9	02/10/90	1657	523-24	02/20/90	AMC301847	03/02/90	Lewis Williams
B J No. 10	04/08/92	1817	118-19	04/09/92	AMC321062	04/30/92	Lewis Williams

RECEIVED
 BLM ARIZONA OFFICE
 2018 AUG 17 P 12:49
 PHOENIX, ARIZONA

STATE OF ARIZONA)
)
COUNTY OF PINAL)

SS.



AFFIDAVIT OF RENTAL FEE PAYMENT
For the period
September 1, 2018 to August 31, 2019

RECEIVED
BLM ARIZONA STATE OFFICE
2018 AUG 17 P 12:49
PHOENIX, ARIZONA

STATE OF NEVADA)
)
COUNTY OF LYON)

SS.

Alexandra Salsman, being duly sworn, deposes and says that she is a citizen of the United States and more than twenty-one years of age, and resides at 290 Disc Drive, Unit 2133, Sparks, Nevada 89436, in Washoe County, State of Nevada, and is personally acquainted with the hereinafter described mining claims situated in the Pioneer Mining District, Pinal County, Arizona, the location notices of which are recorded in the office of the County Recorder of said county as described below:

See Exhibit "A" attached

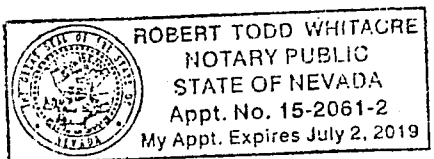
That the owner of said claims (10 "Guzman" placer claims) is Imerys Perlite USA, Inc., 150 E MAIN STE 320, FERNLEY, NV 89408, and that the enclosed "rental fees" of \$155.00 per 20.00 acres per placer for a total of \$1,550.00 (One Thousand Five Hundred Fifty-Five dollars) were paid by Imerys Perlite USA, Inc., for the purpose of complying with the laws of the United States pertaining to assessment of annual work, and that said claims are being held for the valuable mineral contained therein. This "rental fee" is required in accordance with the Act of October 5, 1992 (Public Law 102-381, 106 Stat. 1374, 1378-79) and is in lieu of the requirements for performing assessment work under 30 U.S.C. 28-28e and for filing an annual Affidavit of Labor with the proper office of the Bureau of Land Management as outlined under Section 314(a) and (c) of FLPMA and §3833.2.

These "rental fees" are being submitted to cover mining claims comprising a contiguous group.

DATED this 24 day of JULY, A.D., 2018


Alexandra Salsman

Subscribed and sworn before me this 24th day of JULY, A.D., 2018




Notary Public

EXHIBIT "A"

The following mining claims are located in Sections 8 & 16, T.2 S., R.12 E., Gila & Salt River Meridian, County of Pinal, State of Arizona and are duly recorded as indicated below, at the office of the County Recorder, Pinal County, Arizona:

<u>Placer Claim Name</u>	<u>Legal Description Section 8, T2S R12E</u>	<u>Acres</u>	<u>Date Located</u>	<u>Pinal County</u>		<u>BLM AMC#</u>
				<u>Book</u>	<u>Page</u>	
Black Eye	W $\frac{1}{2}$ SE $\frac{1}{4}$ SE $\frac{1}{4}$ NW $\frac{1}{4}$, SW $\frac{1}{4}$ SE $\frac{1}{4}$ NW $\frac{1}{4}$, W $\frac{1}{2}$ NW $\frac{1}{4}$ SE $\frac{1}{4}$ NW $\frac{1}{4}$	20.10	06/26/65	423	121	AMC90407 } <i>\$310 each</i>
Blueberry	NE $\frac{1}{4}$ SE $\frac{1}{4}$ NW $\frac{1}{4}$, E $\frac{1}{2}$ NW $\frac{1}{4}$ SE $\frac{1}{4}$ NW $\frac{1}{4}$	20.10	06/26/65	423	116	AMC90406 }
Dewdrop	E $\frac{1}{2}$ SW $\frac{1}{4}$ NE $\frac{1}{4}$ NW $\frac{1}{4}$	20.10	06/26/65	423	114	AMC90411 }
Divide	N $\frac{1}{2}$ SW $\frac{1}{4}$ NE $\frac{1}{4}$ SE $\frac{1}{4}$ SE $\frac{1}{4}$ NW $\frac{1}{4}$ SE $\frac{1}{4}$, NE $\frac{1}{4}$ NE $\frac{1}{4}$ SW $\frac{1}{4}$ SE $\frac{1}{4}$, N $\frac{1}{2}$ NW $\frac{1}{4}$ SE $\frac{1}{4}$ SE $\frac{1}{4}$, NW $\frac{1}{4}$ NE $\frac{1}{4}$ SE $\frac{1}{4}$ SE $\frac{1}{4}$, S $\frac{1}{2}$ SW $\frac{1}{4}$ NE $\frac{1}{4}$ SE $\frac{1}{4}$, SW $\frac{1}{4}$ SE $\frac{1}{4}$ NE $\frac{1}{4}$ SE $\frac{1}{4}$	20.37	06/26/65	423	122	AMC90414 }
Havalina	W $\frac{1}{2}$ NE $\frac{1}{4}$ NW $\frac{1}{4}$ SE $\frac{1}{4}$, SE $\frac{1}{4}$ NW $\frac{1}{4}$ NW $\frac{1}{4}$ SE $\frac{1}{4}$, N $\frac{1}{2}$ SE $\frac{1}{4}$ NW $\frac{1}{4}$ SE $\frac{1}{4}$, SE $\frac{1}{4}$ NE $\frac{1}{4}$ NW $\frac{1}{4}$ SE $\frac{1}{4}$, SW $\frac{1}{4}$ NW $\frac{1}{4}$ NE $\frac{1}{4}$ SE $\frac{1}{4}$, NW $\frac{1}{4}$ SW $\frac{1}{4}$ NE $\frac{1}{4}$ SE $\frac{1}{4}$	20.40	06/26/65	423	117	AMC90408 }
Havalina No. 1	N $\frac{1}{2}$ NW $\frac{1}{4}$ NW $\frac{1}{4}$ SE $\frac{1}{4}$, NE $\frac{1}{4}$ NE $\frac{1}{4}$ SW $\frac{1}{4}$, E $\frac{1}{2}$ NW $\frac{1}{4}$ NE $\frac{1}{4}$ SW $\frac{1}{4}$	20.20	06/26/65	423	118	AMC90409
Havalina No. 2	E $\frac{1}{2}$ SE $\frac{1}{4}$ SE $\frac{1}{4}$ NW $\frac{1}{4}$, SW $\frac{1}{4}$ SW $\frac{1}{4}$ NE $\frac{1}{4}$, W $\frac{1}{2}$ SE $\frac{1}{4}$ SW $\frac{1}{4}$ NE $\frac{1}{4}$	20.15	06/26/65	423	120	AMC90410 }
I-DO-IT	E $\frac{1}{2}$ SE $\frac{1}{4}$ SW $\frac{1}{4}$ NE $\frac{1}{4}$, NW $\frac{1}{4}$ SE $\frac{1}{4}$ NE $\frac{1}{4}$, W $\frac{1}{2}$ SW $\frac{1}{4}$ SE $\frac{1}{4}$ NE $\frac{1}{4}$ NE $\frac{1}{4}$ NE $\frac{1}{4}$ NW $\frac{1}{4}$ SE $\frac{1}{4}$, N $\frac{1}{2}$ NW $\frac{1}{4}$ NE $\frac{1}{4}$ SE $\frac{1}{4}$,	20.50	06/26/65	423	119	AMC90412 }
Look-Out-Wedge	SE $\frac{1}{4}$ NW $\frac{1}{4}$ NE $\frac{1}{4}$ SE $\frac{1}{4}$, W $\frac{1}{2}$ NE $\frac{1}{4}$ NE $\frac{1}{4}$ SE $\frac{1}{4}$, NE $\frac{1}{4}$ SW $\frac{1}{4}$ NE $\frac{1}{4}$ SE $\frac{1}{4}$, NW $\frac{1}{4}$ SE $\frac{1}{4}$ NE $\frac{1}{4}$ SE $\frac{1}{4}$	20.40	06/26/65	423	123	AMC90413 }

<u>Placer Claim Name</u>	<u>Legal Description Section 16, T2S R12E</u>	<u>Acres</u>	<u>Date Located</u>	<u>Pinal County</u>		<u>BLM AMC#</u>
				<u>Book</u>	<u>Page</u>	
Self Protection	SW $\frac{1}{4}$ NE $\frac{1}{4}$ SW $\frac{1}{4}$ NW $\frac{1}{4}$, W $\frac{1}{2}$ SE $\frac{1}{4}$ SW $\frac{1}{4}$ NW $\frac{1}{4}$, NW $\frac{1}{4}$ NE $\frac{1}{4}$ NW $\frac{1}{4}$ SW $\frac{1}{4}$, W $\frac{1}{2}$ E $\frac{1}{2}$ NE $\frac{1}{4}$ SW $\frac{1}{4}$ NW $\frac{1}{4}$, E $\frac{1}{2}$ NW $\frac{1}{4}$ NE $\frac{1}{4}$ SW $\frac{1}{4}$ NW $\frac{1}{4}$, E $\frac{1}{2}$ SE $\frac{1}{4}$ NW $\frac{1}{4}$ SW $\frac{1}{4}$ NW $\frac{1}{4}$, E $\frac{1}{2}$ E $\frac{1}{2}$ SW $\frac{1}{4}$ SW $\frac{1}{4}$ NW $\frac{1}{4}$, W $\frac{1}{2}$ NE $\frac{1}{4}$ SE $\frac{1}{4}$ SW $\frac{1}{4}$ NW $\frac{1}{4}$, E $\frac{1}{2}$ NE $\frac{1}{4}$ NW $\frac{1}{4}$ NW $\frac{1}{4}$ SW $\frac{1}{4}$	20.00	01/22/51	42	62	AMC89203 }

RECEIVED
 PINAL COUNTY RECORDER OFFICE
 PHOENIX, ARIZONA
 2018 AUG 17 P 12:49

STATE OF ARIZONA

COUNTY OF PINAL

)
)
)

SS.

AFFIDAVIT OF RENTAL FEE PAYMENT
For the period
September 1, 2018 to August 31, 2019

RECEIVED
BLM AZ STATE OFFICE
2018 AUG 17 P 12:49
PHOENIX, ARIZONA

STATE OF NEVADA

COUNTY OF LYON

)
)
)

SS.

Alexandra Salsman, being duly sworn, deposes and says that she is a citizen of the United States and more than twenty-one years of age, and resides at 290 Disc Drive, Unit 2133, Sparks, Nevada 89436, in Washoe County, State of Nevada, and is personally acquainted with the hereinafter described mining claims situated in the Pioneer Mining District, Pinal County, Arizona, the location notices of which are recorded in the office of the County Recorder of said county as described below:

See Exhibit "A" (7 pages) attached



That the owner of said claims (2 millsites and 135 lodes formerly known as the Nord claims) is Imerys Perlite USA, Inc., and that the enclosed "rental fees" of \$155.00 per claim for a total of \$21,235.00 (Twenty One Thousand Two Hundred Thirty Five dollars) were paid by Imerys Perlite USA, Inc., 150 E MAIN STE 320, FERNLEY, NV 89408, for the purpose of complying with the laws of the United States pertaining to assessment of annual work, and that said claims are being held for the purpose of mining (on lode claims) and milling (on millsites) perlite ore which is mined on our lode claims. This "rental fee" is required in accordance with the Act of October 5, 1992 (Public Law 102-381, 106 Stat. 1374, 1378-79) and is in lieu of the requirements for performing assessment work under 30 U.S.C. 28-28e and for filing an annual Affidavit of Labor with the proper office of the Bureau of Land Management as outlined under Section 314(a) and (c) of FLPMA and §3833.2.

DATED this 24 day of July, A.D., 2018



Alexandra Salsman

Subscribed and sworn before me this 24TH day of July, A.D., 2018



Notary Public

EXHIBIT "A"
(Page 1 of 7)

The following mining claims are located in Pinal County, State of Arizona, the location notices of which are recorded in the office of the County Recorder of said County as described below:

<u>Claim Name</u>	<u>Book/Docket</u>	<u>Page(s)</u>	<u>B.L.M. Serial #</u>
ROSEMARIE No. 6 (situate in Sec.8)	507	87	AMC 66079 —
Candy Rock Fraction lode (situate in Sec. 16)	1556	712-713	AMC 289764 —
Lucero millsite (situate in Sec. 4)	1786	558-559	AMC 319070 7
Cynthia & John millsite (situate in Sec. 4)	993	426-427	AMC 94571 7

All claims are located in T.2 S., R.12 E., G. & S.R.M.

RECEIVED
BLM AZ STATE OFFICE
2018 AUG 17 P 12:49
PHOENIX, ARIZONA

EXHIBIT "A", cont'd...
 (Page 2 of 7)

The following lode mining claims are located in Secs. 8 & 9, T.2 S., R.12 E., Gila & Salt River Meridian, County of Pinal, State of Arizona:

<u>Lode Claim Name</u>	<u>Recorded</u>		<u>B.L.M. Serial #</u>
	<u>Book</u>	<u>Page</u>	
ROSEMARIE No. 1	500	414	AMC66078
Amended	507	86	
ROSEMARIE No. 7	500	420	AMC66080
Amended	507	88	
ROSEMARIE No. 8	500	421	AMC66081
Amended	507	89	
Amended	Doc. 1082-045		
ROSEMARIE No. 9	500	422	AMC66082
Amended	507	90	
ROSEMARIE No. 10	500	423	AMC66083
Amended	507	91	
ROSEMARIE No. 12	500	425	AMC66084
Amended	507	92	
Amended	Doc. 1082-047		
ROSEMARIE No. 13 EXCP	500	426	AMC66085
Amended	507	93	
ROSEMARIE No. 14	500	427	AMC66086
Amended	507	94	

RECEIVED
 PINAL STATE OFFICE
 2018 AUG 17 P 12:49
 PHOENIX ARIZONA

EXHIBIT "A", cont'd...
(Page 3 of 7)

The following mining claims are located in Secs. 27, 28, 32, 33 & 34, T.2 S., R.12 E., and Secs. 3 & 4, T.3 S., R12 E., Gila & Salt River Meridian, County of Pinal, State of Arizona:

<u>Lode Claim Name</u>	<u>Book</u>	<u>Page</u>	<u>B.L.M. Serial #</u>
Hal #1	1382	220-221	AMC259557
Hal #2	1382	222-223	AMC259558
Hal #3	1382	224-225	AMC259559
Hal #4	1382	226-227	AMC259560
Hal #5	1382	228-229	AMC259561
Hal #6	1382	230-231	AMC259562
Hal #7	1382	232-233	AMC259563
Hal #8	1382	234-235	AMC259564
Hal #9	1382	236-237	AMC259565
Hal #10	1382	238-239	AMC259566
Hal #11	1382	240-241	AMC259567
Hal #12	1382	242-243	AMC259568
Hal #13	1382	244-245	AMC259569
Hal #14	1382	246-247	AMC259570
Hal #15	1382	248-249	AMC259571
Hal #16	1382	250-251	AMC259572
Hal #17	1382	252-253	AMC259573
Hal #18	1382	254-255	AMC259574
Hal #19	1382	256-257	AMC259575
Hal #20	1382	258-259	AMC259576
Hal #21	1382	260-261	AMC259577
Hal #22	1382	262-263	AMC259578
Hal #23	1382	264-265	AMC259579
Hal #24	1382	266-267	AMC259580
Hal #25	1382	268-269	AMC259581
Hal #26	1382	270-271	AMC259582
Hal #27	1382	272-273	AMC259583
Hal #28	1832	274-275	AMC259584
Hal #29	1382	276-277	AMC259585
Hal #30	1382	278-279	AMC259586
Hal #31	1382	280-281	AMC259587
Hal #32	1382	282-283	AMC259588
Hal #33	1382	284-285	AMC259589
Hal #34	1382	286-287	AMC259590
Hal #35	1382	288-289	AMC259591
Hal #36	1382	290-291	AMC259592
Tekoa #9	1382	410-411	AMC259652
Tekoa #10	1382	412-413	AMC259653
Tekoa #11	1382	414-415	AMC259654
Tekoa #12	1382	416-417	AMC259655
Tekoa #13	1382	418-419	AMC259656

RECEIVED
PLM AT STATE OFFICE
2018 AUG 17 P 12:49
PHOENIX, ARIZONA

EXHIBIT "A", cont'd...
(Page 4 of 7)

The following mining claims are located in Sec. 16, 17 & 20, T.2 S., R.12 E., Gila & Salt River Meridian, County of Pinal, State of Arizona:

<u>Lode Claim Name</u>	<u>Book</u>	<u>Page</u>	<u>B.L.M. Serial #</u>
Magic #1	1382	292-293	AMC259593 7
Magic #2	1382	294-295	AMC259594
Magic #3	1382	296-297	AMC259595
Magic #4	1382	298-299	AMC259596
Magic #5	1382	300-301	AMC259597
Magic #6	1382	302-303	AMC259598
Magic #7	1382	304-305	AMC259599
Magic #8	1382	306-307	AMC259600
Magic #9	1382	308-309	AMC259601
Magic #10	1382	310-311	AMC259602
Magic #11	1382	312-313	AMC259603
Magic #12	1382	314-315	AMC259604
Magic #13	1382	316-317	AMC259605
Magic #14	1382	318-319	AMC259606
Magic #15	1382	320-321	AMC259607 7
Magic #23	1382	336-337	AMC259615 7
Magic #24	1382	338-339	AMC259616
Magic #25	1382	340-341	AMC259617
Magic #26	1382	342-343	AMC259618 7
Magic #27	1556	710-711	AMC289765 7

PHOENIX, ARIZONA

2018 AUG 17 P 12:49

RECEIVED
BLM AZ STATE OFFICE

EXHIBIT "A", cont'd...
(Page 5 of 7)

The following mining claims are located in Sec. 12, T.2 S., R.11 E. and Secs. 7 & 8, T.2 S., R.12 E., Gila & Salt River Meridian, County of Pinal, State of Arizona:

<u>Lode Claim Name</u>	<u>Recorded</u>		<u>B.L.M. Serial #</u>
	<u>Book</u>	<u>Page</u>	
Seattle #1	1382	344-345	AMC259619
Seattle #2	1382	346-347	AMC259620
Seattle #3	1382	348-349	AMC259621
Seattle #4	1382	350-351	AMC259622
Seattle #5	1382	352-353	AMC259623
Seattle #6	1382	354-355	AMC259624
Seattle #7	1382	356-357	AMC259625
Seattle #8	1382	358-359	AMC259626
Seattle #9	1382	360-361	AMC259627
Seattle #10	1382	362-363	AMC259628
Seattle #11	1382	364-365	AMC259629
Seattle #12	1382	366-367	AMC259630
Seattle #13	1382	368-369	AMC259631
Seattle #14	1382	370-371	AMC259632
Seattle #15	1382	372-373	AMC259633
Seattle #16	1382	374-375	AMC259634
Seattle #17	1382	376-377	AMC259635
Seattle #18	1382	378-379	AMC259636
Seattle #19	1382	380-381	AMC259637
Seattle #20	1382	382-383	AMC259638
Seattle #21	1382	384-385	AMC259639
Seattle #22	1382	386-387	AMC259640
Seattle #23	1382	388-389	AMC259641
Seattle #24	1382	390-391	AMC259642
Seattle #25	1382	392-393	AMC259643

PHOENIX, ARIZONA

2018 AUG 17 P 12:49

RECEIVED
BLM AZ STATE OFFICE

EXHIBIT "A"

The following mining claims are located in Sections 8 & 9, T.2 S., R.12 E., Gila & Salt River Meridian, County of Pinal, State of Arizona and are duly recorded as indicated below, at the office of the County Recorder, Pinal County, Arizona:

<u>Lode Name</u>	<u>Book</u>	<u>Page(s)</u>	<u>B.L.M. Serial #</u>	<u>Location Date</u>
I-DO-IT	53	414	AMC87677	4/13/45
Amended	443	89		
2 nd Amended	1618	373-374		
LA CHOLLA	54	119	AMC87678	12/17/45
Amended	1618	375-376		
HAVALINA No. 2	53	428	AMC87679	6/04/45
Amended	443	88		
2 nd Amended	1618	381-382		
HAVALINA	53	427	AMC87680	4/11/45
Amended	1618	379-380		
ATOMIC BOMB	54	43	AMC87683	11/13/45
Amended	1618	377-378		
CRUZALITE	438	246	AMC87684	11/04/65
Amended	1618	387-388		
MARKIE'S FRACTION	267	500	AMC87685	5/01/60
Amended	1618	389-390		

RECEIVED
 CLM & STATE OFFICE
 2018 AUG 17 P 12:49
 PHOENIX, ARIZONA

STATE OF ARIZONA)
)
COUNTY OF MARICOPA)

SS.

AFFIDAVIT OF RENTAL FEE PAYMENT
For the period
September 1, 2018 to August 31, 2019

RECEIVED
BLM AZ STATE OFFICE
2018 AUG 17 P 12:30
PHOENIX, ARIZONA

STATE OF NEVADA)
)
COUNTY OF LYON)

SS.

Alexandra Salsman, being duly sworn, deposes and says that she is a citizen of the United States and more than twenty-one years of age, and resides at 290 Disc Drive, Unit 2133, Sparks, Nevada 89436, in Washoe County, State of Nevada, and is personally acquainted with the hereinafter described mining claims situated in the location notices of which are recorded in the office of the County Recorder of said county as described below:

See Exhibit "A" attached

That the owner of said claims (28 "Desert" lode mining claims) is Michel D. Houseman., 150 E MAIN ST STE 320, FERNLEY NV 89408-7713, and that the enclosed "rental fees" of \$155.00 per claim for a total of \$4340.00 (Four Thousand Three Hundred Forty dollars) were paid by Imerys Perlite USA, Inc., for the purpose of complying with the laws of the United States pertaining to assessment of annual work, and that said claims are being held for the valuable mineral contained therein. This "rental fee" is required in accordance with the Act of October 5, 1992 (Public Law 102-381, 106 Stat. 1374, 1378-79) and is in lieu of the requirements for performing assessment work under 30 U.S.C. 28-28e and for filing an annual Affidavit of Labor with the proper office of the Bureau of Land Management as outlined under Section 314(a) and (c) of FLPMA and §3833.2.


These "rental fees" are being submitted to cover mining claims comprising a contiguous group.

DATED this 24 day of July, A.D., 2018



Alexandra Salsman

Subscribed and sworn before me this 24TH day of JULY, A.D., 2018





Notary Public

EXHIBIT "A"

The following mining claims are located in Sections 3, 34 & 35, T.6 & 7 N., R.1 W., Gila & Salt River Meridian, County of Maricopa, State of Arizona and are duly recorded as indicated below, at the offices of the County Recorder for Maricopa and Yavapai Counties as applicable:

<u>AMC Number</u>	<u>Co. Docket No.</u>	<u>Claim Name</u>	<u>TWP</u>	<u>RNG</u>	<u>SEC</u>	<u>Loc Date</u>
AMC414922	2012-0293823	Desert No. 01	7N	1W	34	3/9/12
AMC414923	2012-0293824	Desert No. 02	7N	1W	34	3/9/12
AMC414924	2012-0293825	Desert No. 03	7N	1W	34	3/8/12
AMC414925	2012-0293826	Desert No. 04	7N	1W	34	3/9/12
AMC414926	2012-0293827	Desert No. 05	7N	1W	34	3/7/12
AMC414927	2012-0293828	Desert No. 06	7N	1W	34	3/7/12
AMC414928	2012-0293829	Desert No. 07	7N	1W	34/35	3/8/12
AMC414929	2012-0293830	Desert No. 08	7N	1W	35	3/8/12
AMC414930	2012-0293831	Desert No. 09	7N	1W	35	3/8/12
AMC414931	2012-0293832	Desert No. 10	7N	1W	35	3/8/12
AMC414932	2012-0293833	Desert No. 11	6N	1W	3	3/9/12
AMC414933	2012-0293834	Desert No. 12	6N	1W	3	3/9/12
AMC414934	2012-0293835	Desert No. 13	6N	1W	3	3/9/12
AMC414935	2012-0293836	Desert No. 14	6N	1W	3	3/9/12
AMC414936	2012-0293837	Desert No. 15	6N	1W	3	3/7/12
AMC414937	2012-0293838	Desert No. 16	6N	1W	3	3/7/12
AMC414938	2012-0293839	Desert No. 21	6N	1W	3	3/10/12
AMC414939	2012-0293840	Desert No. 22	6N	1W	3	3/10/12
AMC414940	2012-0293841	Desert No. 23	6N	1W	3	3/10/12
AMC414941	2012-0293842	Desert No. 24	6N	1W	3	3/10/12
AMC414942	2012-0293843	Desert No. 25	6N	1W	3	3/10/12
AMC414943	2012-0293844	Desert No. 26	6N	1W	3	3/10/12
AMC414944	2012-0293845	Desert No. 31	6N	1W	3	3/10/12
AMC414945	2012-0293846	Desert No. 32	6N	1W	3	3/10/12
AMC414946	2012-0293847	Desert No. 33	6N	1W	3	3/10/12
AMC414947	2012-0293848	Desert No. 34	6N	1W	3	3/10/12
AMC414948	2012-0293849	Desert No. 35	6N	1W	3	3/10/12
AMC414949	2012-0293850	Desert No. 36	6N	1W	3	3/10/12

RECEIVED
 CLERK OF STATE OFFICE
 PHOENIX, ARIZONA
 3/9/12

STATE OF ARIZONA)
) SS.
COUNTY OF YAVAPAI)

AFFIDAVIT OF RENTAL FEE PAYMENT
For the period
September 1, 2018 to August 31, 2019

RECEIVED
BLM NV STATE OFFICE
2018 AUG 17 P 12:30
PHOENIX, ARIZONA

STATE OF NEVADA)
) SS.
COUNTY OF LYON)


Alexandra Salsman, being duly sworn, deposes and says that she is a citizen of the United States and more than twenty-one years of age, and resides at 290 Disc Drive, Unit 2133, Sparks, Nevada 89436, in Washoe County, State of Nevada, and is personally acquainted with the hereinafter described mining claims situated in the Red Picacho Mining District, Yavapai County, Arizona, the location notices of which are recorded in the office of the County Recorder of said county as described below:

See Exhibit "A" attached

That the owner of said claims (9 "Desert" lode claims) is Michel D. Houseman, 150 E MAIN ST STE 320, FERNLEY, NV 89408-7713, and that the enclosed "rental fees" of \$155.00 per claim for a total of \$1395.00 (One Thousand Three Hundred Ninety Five dollars) were paid by Imerys Perlite USA, Inc., for the purpose of complying with the laws of the United States pertaining to assessment of annual work, and that said claims are being held for the valuable mineral contained therein. This "rental fee" is required in accordance with the Act of October 5, 1992 (Public Law 102-381, 106 Stat. 1374, 1378-79) and is in lieu of the requirements for performing assessment work under 30 U.S.C. 28-28e and for filing an annual Affidavit of Labor with the proper office of the Bureau of Land Management as outlined under Section 314(a) and (c) of FLPMA and §3833.2.


These "rental fees" are being submitted to cover mining claims comprising a contiguous group.

DATED this 24 day of July, A.D., 2018



Alexandra Salsman

Subscribed and sworn before me this 24th day of July, A.D., 2018





Notary Public

EXHIBIT "A"

The following mining claims are located in Sections 34 & 35, T.7 N., R.1 W., Gila & Salt River Meridian, County of Yavapai, State of Arizona and are duly recorded as indicated below, at the office of the County Recorder, Yavapai County, Arizona.

<u>AMC Number</u>	<u>Claim Name</u>	<u>Co. Docket No.</u>	<u>Book</u>	<u>Page</u>	<u>TWP</u>	<u>RNG</u>	<u>SEC</u>
AMC414923	Desert No. 2	2012-0019249	4873	144	7N	1W	34
AMC414924	Desert No. 3	2012-0019250	4873	145	7N	1W	34
AMC414925	Desert No. 4	2012-0019251	4873	146	7N	1W	34
AMC414926	Desert No. 5	2012-0019252	4873	147	7N	1W	34
AMC414927	Desert No. 6	2012-0019253	4873	148	7N	1W	34
AMC414928	Desert No. 7	2012-0019254	4873	149	7N	1W	34 & 35
AMC414929	Desert No. 8	2012-0019255	4873	150	7N	1W	35
AMC414930	Desert No. 9	2012-0019256	4873	151	7N	1W	35
AMC414931	Desert No. 10	2012-0019257	4873	152	7N	1W	35

AMC
L 150
L 151
Page

RECEIVED
BLM AT STATE OFFICE
2018 AUG 17 P 12:50
PHOENIX, ARIZONA

ORIGIN ID: NFLA (775) 575-2536
TODD WHITACRE - MINE PLANNING
IMERY'S FILTRATION MINERALS, INC.
150 E MAIN ST, STE 320

FERNLEY, NV 89408
UNITED STATES US

SHIP DATE: 16AUG18
ACTWGT: 0.50 LB
CAD: 104782915/NET4040

BILL SENDER



TO ARIZONA STATE OFFICE
US BUREAU OF LAND MANAGEMENT
ONE NORTH CENTRAL AVENUE
STE 800
PHOENIX AZ 85004


55211630010746

(602) 417-9200

REF AZ BLM 2018

DEFT

278
3
10:30
D
08 17



FedEx
Express




FedEx Ship Manager

FRI - 17 AUG 10:30A
PRIORITY OVERNIGHT

TRK# 7729 5177 3384
0201

WP ZSYA

85004
AZ-US PHX



Extremely Urgent

RECEIVED
BLM AZ STATE OFFICE
2018 AUG 17 P 12:48
PHOENIX, ARIZONA

Insert shipping document here.

United States Department of the Interior
Bureau of Land Management
 DIV OF LANDS, MINRLS & ENERGY
 ONE N CENTRAL AVE
 PHOENIX, AZ 85004 -4427
 Phone: 602-417-9200

Receipt

No: 4239519

Transaction #: 4354920	
Date of Transaction: 08/20/2018	
CUSTOMER:	
IMERYS FILTRATION MINERALS INC 150 E MAIN ST STE 320 FERNLEY,NV 89408-7713 US	

LINE #	QTY	DESCRIPTION	REMARKS	UNIT PRICE	TOTAL
1	1.00	LOCATABLE MINERALS / MINING CLAIMS- NOT NEW-UNADJUD,ONE AUTH NO. ONLY / MINING CLAIM MONEY RECEIVED CASES: AMC66077/\$31620.00	MAINT 2019/204	- n/a -	31620.00
TOTAL:					\$31,620.00

PAYMENT INFORMATION			
1	AMOUNT:	31620.00	POSTMARKED: N/A
	TYPE:	CHECK	RECEIVED: 08/17/2018
	CHECK NO:	600060529	
	NAME:	IMERYS FILTRATION MINERALS INC PO BOX 519 LOMPOC CA 93436 US	

REMARKS

This receipt was generated by the automated BLM Collections and Billing System and is a paper representation of a portion of the official electronic record contained therein.



Mine Planning & Exploration
on behalf of Imerys Perlite USA, Inc.

August 10, 2017

Bureau of Land Management
Arizona State Office
One North Central Avenue, Ste 800
Phoenix, AZ 85004-4427

To whom it may concern:

Enclosed are seven (7) "Affidavit of Rental Fee Payment" for the period September 1, 2017 to August 31, 2018 with Exhibits "A" attached. These Affidavits pertain to the claims of Imerys Perlite USA, Inc. as follows:

- Harborlite – 2 lodes, 1 mill site
- Bobbie Jo – 10 lodes
- Guzman – 10 placers
- Nord - 135 lodes, 2 mill sites
- Guzman - 7 Lode claims
- Desert - 28 Lode claims (Maricopa County)
- Desert - 9 Lode claims (Yavapai County)

We are enclosing our check in the amount of \$31,620.00 representing the fee for filing based on 2017 Maintenance fees for these 195 claims. Please acknowledge receipt of these rental fees.

Sincerely,

Todd Whitacre
Lands & Reclamation Manager
Imerys Filtration Minerals

Enclosures: Seven (7) Affidavits of Maintenance Fee Payment; Check No. 600050823

3935408

ENTERED
AUG 16 2017
BY: RIAN

414922

289764

319070

94569

259557

265778

262396

87677

66076

303417

317479

245404

301847

321062

90404

89202

2017 AUG 11 P 2:31

STATE OF ARIZONA)
)
COUNTY OF PINAL) SS.

AFFIDAVIT OF RENTAL FEE PAYMENT
For the period
September 1, 2017 to August 31, 2018

STATE OF NEVADA)
)
COUNTY OF LYON) SS.

Brandon Mijal, being duly sworn, deposes and says that he is a citizen of the United States and more than twenty-one years of age, and resides at 981 South University Park Loop, Reno, Nevada 89512, in Washoe County, State of Nevada, and is personally acquainted with the hereinafter described mining claims situated in the Pioneer Mining District, Pinal County, Arizona, the location notices of which are recorded in the office of the County Recorder of said county as described below:


See Exhibit "A" attached

That the owner of said claims (2 lode claims and 1 millsite) is Imerys Perlite USA, Inc., and that the enclosed "rental fees" of \$155.00 per claim for a total of \$465.00 (Four Hundred Sixty Five dollars) were paid by Imerys Perlite USA, Inc., 150 E MAIN STE 320, FERNLEY NV, 89408, for the purpose of complying with the laws of the United States pertaining to assessment of annual work, and that said lode claims are being held for the valuable mineral contained therein and the millsite for the purpose of enhancing a fines containment area in conjunction with the mining operation. This "rental fee" is required in accordance with the Act of October 5, 1992 (Public Law 102-381, 106 Stat. 1374, 1378-79) and is in lieu of the requirements for performing assessment work under 30 U.S.C. 28-28e and for filing an annual Affidavit of Labor with the proper office of the Bureau of Land Management as outlined under Section 314(a) and (c) of FLPMA and §3833.2.

DATED this 7 day of August, A.D., 2017


Brandon Mijal

Subscribed and sworn before me this 7th day of August, A.D., 2017

 ROBERT TODD WHITACRE
NOTARY PUBLIC
STATE OF NEVADA
Appt. No. 15-2081-2
My Appt. Expires July 2, 2019


Notary Public

RECEIVED
CLERK OF SUPERIOR COURT
PINAL COUNTY, ARIZONA
2017 AUG 11 P 2:32

EXHIBIT "A"

The following mining claims are located in Secs. 4, 8 & 9, T.2 S., R.12 E., G. & S.R.M., Pioneer Mining District, Pinal County, State of Arizona, the Location Notices are recorded in the office of the County Recorder of said county as described below:

<u>Claim Name</u>	<u>Docket</u>	<u>Page(s)</u>	<u>B.L.M. Serial #</u>
FORGOTTEN WEDGE lode	374	545	AMC66077 ✓
MARY T. FRACTION lode	1668	450-451	AMC303417 —
HARBORLITE MILLSITE NO. 3A Amended	1781 1797	639-640 124-125	AMC317479 ✓

RECEIVED
BLM RECORDER OFFICE
2017 AUG 11 P 2:32
TUCSON, ARIZONA

STATE OF ARIZONA)
)
) SS.
COUNTY OF PINAL)

AFFIDAVIT OF RENTAL FEE PAYMENT
For the period
September 1, 2017 to August 31, 2018

STATE OF NEVADA)
)
) SS.
COUNTY OF LYON)

Brandon Mijal, being duly sworn, deposes and says that he is a citizen of the United States and more than twenty-one years of age, and resides at 981 South University Park Loop, Reno, Nevada 89512, in Washoe County, State of Nevada, and is personally acquainted with the hereinafter described mining claims situated in the Pioneer Mining District, Pinal County, Arizona, the location notices of which are recorded in the office of the County Recorder of said county as described below:

See Exhibit "A" attached


That the owner of said claims (10 "Bobbie Jo" lode claims) is Imerys Perlite USA, Inc, and that the enclosed "rental fees" of \$155.00 per claim for a total of \$1,550.00 (One Thousand Five Hundred Fifty dollars) were paid by Imerys Perlite USA, Inc., 150 E MAIN STE 320, FERNLEY, NV 89408, for the purpose of complying with the laws of the United States pertaining to assessment of annual work, and that said claims are being held for the valuable mineral contained therein. This "rental fee" is required in accordance with the Act of October 5, 1992 (Public Law 102-381, 106 Stat. 1374, 1378-79) and is in lieu of the requirements for performing assessment work under 30 U.S.C. 28-28e and for filing an annual Affidavit of Labor with the proper office of the Bureau of Land Management as outlined under Section 314(a) and (c) of FLPMA and §3833.2.

These "rental fees" are being submitted to cover mining claims comprising a contiguous group.

DATED this 7 day of August, A.D., 2017


Brandon Mijal

Subscribed and sworn before me this 7th day of August, A.D., 2017




Notary Public

RECEIVED
BLM DISTRICT OFFICE
2017 AUG 11 P 2:32
PHOENIX, ARIZONA

EXHIBIT "A"

The following mining claims are located in Section 29, T.1 S., R.12 E., Gila & Salt River Meridian, County of Pinal, State of Arizona and are duly recorded as indicated below, at the office of the County Recorder, Pinal County, Arizona:

<u>Lode Claim Name</u>	<u>Loc. Date</u>	<u>Pinal County</u>			<u>B.L.M. Data</u>		<u>Locator</u>
		<u>Book</u>	<u>Page(s)</u>	<u>Filing Date</u>	<u>Serial No.</u>	<u>Date</u>	
Bobbie Jo Perlite No. 1	10/06/85	1314	459-60	10/07/85	AMC245404	11/04/85	Thomas Williams
Amended	01/11/90	1651	501-02	01/15/90		02/08/90	
Bobbie Jo Perlite No. 2	10/06/85	1314	457-58	10/07/85	AMC245405	11/04/85	Thomas Williams
Amended	01/11/90	1651	503-04	01/15/90		02/08/90	
Bobbie Jo Perlite No. 3	10/06/85	1314	455-56	10/07/85	AMC245406	11/04/85	Thomas Williams
Bobbie Jo Perlite No. 4	10/12/85	1315	788-89	10/15/85	AMC245407	11/04/85	Thomas Williams
Bobbie Jo Perlite No. 5	10/12/85	1315	790-91	10/15/85	AMC245408	11/04/85	Thomas Williams
Bobbie Jo Perlite No. 6	10/12/85	1315	792-93	10/15/85	AMC245409	11/04/85	Thomas Williams
Bobbie Jo Perlite No. 7	10/12/85	1315	796-97	10/15/85	AMC245410	11/04/85	Thomas Williams
Bobbie Jo Perlite No. 8	10/12/85	1315	794-95	10/15/85	AMC245411	11/04/85	Thomas Williams
B J No. 9	02/10/90	1657	523-24	02/20/90	AMC301847	03/02/90	Lewis Williams
B J No. 10	04/08/92	1817	118-19	04/09/92	AMC321062	04/30/92	Lewis Williams

RECEIVED
 AUG 11 P 2:32
 PINAL COUNTY, ARIZONA

STATE OF ARIZONA)
)
) SS.
COUNTY OF PINAL)

AFFIDAVIT OF RENTAL FEE PAYMENT
For the period
September 1, 2017 to August 31, 2018

STATE OF NEVADA)
)
) SS.
COUNTY OF LYON)

Brandon Mijal, being duly sworn, deposes and says that he is a citizen of the United States and more than twenty-one years of age, and resides at 981 South University Park Loop, Reno, Nevada 89512, in Washoe County, State of Nevada, and is personally acquainted with the hereinafter described mining claims situated in the Pioneer Mining District, Pinal County, Arizona, the location notices of which are recorded in the office of the County Recorder of said county as described below:

See Exhibit "A" attached


That the owner of said claims (10 "Guzman" placer claims) is Imerys Perlite USA, Inc., 150 E MAIN STE 320, FERNLEY, NV 89408, and that the enclosed "rental fees" of \$155.00 per 20.00 acres per placer for a total of \$1,550.00 (One Thousand Five Hundred Fifty-Five dollars) were paid by Imerys Perlite USA, Inc., for the purpose of complying with the laws of the United States pertaining to assessment of annual work, and that said claims are being held for the valuable mineral contained therein. This "rental fee" is required in accordance with the Act of October 5, 1992 (Public Law 102-381, 106 Stat. 1374, 1378-79) and is in lieu of the requirements for performing assessment work under 30 U.S.C. 28-28e and for filing an annual Affidavit of Labor with the proper office of the Bureau of Land Management as outlined under Section 314(a) and (c) of FLPMA and §3833.2.

These "rental fees" are being submitted to cover mining claims comprising a contiguous group.

DATED this 7 day of August, A.D., 2017


Brandon Mijal

Subscribed and sworn before me this 7th day of AUGUST, A.D., 2017




Notary Public

RECEIVED
COUNTY RECORDER
PINAL COUNTY
ARIZONA
2017 AUG 11 P 2:32

EXHIBIT "A"

The following mining claims are located in Sections 8 & 16, T.2 S., R.12 E., Gila & Salt River Meridian, County of Pinal, State of Arizona and are duly recorded as indicated below, at the office of the County Recorder, Pinal County, Arizona:

<u>Placer Claim Name</u>	<u>Legal Description</u> <u>Section 8, T2S R12E</u>	<u>Acres</u>	<u>Date</u> <u>Located</u>	<u>Pinal County</u> <u>Book Page</u>		<u>BLM</u> <u>AMC#</u>
Black Eye	W $\frac{1}{2}$ SE $\frac{1}{4}$ SE $\frac{1}{4}$ NW $\frac{1}{4}$, SW $\frac{1}{4}$ SE $\frac{1}{4}$ NW $\frac{1}{4}$, W $\frac{1}{2}$ NW $\frac{1}{4}$ SE $\frac{1}{4}$ NW $\frac{1}{4}$	20.10	06/26/65	423	121	AMC90407 ↗
Blueberry	NE $\frac{1}{4}$ SE $\frac{1}{4}$ NW $\frac{1}{4}$, E $\frac{1}{2}$ NW $\frac{1}{4}$ SE $\frac{1}{4}$ NW $\frac{1}{4}$	20.10	06/26/65	423	116	AMC90406 ↘
Dewdrop	E $\frac{1}{2}$ SW $\frac{1}{4}$ NE $\frac{1}{4}$ NW $\frac{1}{4}$ N $\frac{1}{2}$ SW $\frac{1}{4}$ NE $\frac{1}{4}$	20.10	06/26/65	423	114	AMC90411 —
Divide	SE $\frac{1}{4}$ SE $\frac{1}{4}$ NW $\frac{1}{4}$ SE $\frac{1}{4}$, NE $\frac{1}{4}$ NE $\frac{1}{4}$ SW $\frac{1}{4}$ SE $\frac{1}{4}$, N $\frac{1}{2}$ NW $\frac{1}{4}$ SE $\frac{1}{4}$ SE $\frac{1}{4}$, NW $\frac{1}{4}$ NE $\frac{1}{4}$ SE $\frac{1}{4}$ SE $\frac{1}{4}$, S $\frac{1}{2}$ SW $\frac{1}{4}$ NE $\frac{1}{4}$ SE $\frac{1}{4}$, SW $\frac{1}{4}$ SE $\frac{1}{4}$ NE $\frac{1}{4}$ SE $\frac{1}{4}$	20.37	06/26/65	423	122	AMC90414 ←
Havalina	W $\frac{1}{2}$ NE $\frac{1}{4}$ NW $\frac{1}{4}$ SE $\frac{1}{4}$, SE $\frac{1}{4}$ NW $\frac{1}{4}$ NW $\frac{1}{4}$ SE $\frac{1}{4}$, N $\frac{1}{2}$ SE $\frac{1}{4}$ NW $\frac{1}{4}$ SE $\frac{1}{4}$, SE $\frac{1}{4}$ NE $\frac{1}{4}$ NW $\frac{1}{4}$ SE $\frac{1}{4}$, SW $\frac{1}{4}$ NW $\frac{1}{4}$ NE $\frac{1}{4}$ SE $\frac{1}{4}$, NW $\frac{1}{4}$ SW $\frac{1}{4}$ NE $\frac{1}{4}$ SE $\frac{1}{4}$	20.40	06/26/65	423	117	AMC90408 ↗
Havalina No. 1	N $\frac{1}{2}$ NW $\frac{1}{4}$ NW $\frac{1}{4}$ SE $\frac{1}{4}$, NE $\frac{1}{4}$ NE $\frac{1}{4}$ SW $\frac{1}{4}$, E $\frac{1}{2}$ NW $\frac{1}{4}$ NE $\frac{1}{4}$ SW $\frac{1}{4}$	20.20	06/26/65	423	118	AMC90409
Havalina No. 2	E $\frac{1}{2}$ SE $\frac{1}{4}$ SE $\frac{1}{4}$ NW $\frac{1}{4}$, SW $\frac{1}{4}$ SW $\frac{1}{4}$ NE $\frac{1}{4}$, W $\frac{1}{2}$ SE $\frac{1}{4}$ SW $\frac{1}{4}$ NE $\frac{1}{4}$	20.15	06/26/65	423	120	AMC90410 ↘
I-DO-IT	E $\frac{1}{2}$ SE $\frac{1}{4}$ SW $\frac{1}{4}$ NE $\frac{1}{4}$, NW $\frac{1}{4}$ SE $\frac{1}{4}$ NE $\frac{1}{4}$, W $\frac{1}{2}$ SW $\frac{1}{4}$ SE $\frac{1}{4}$ NE $\frac{1}{4}$	20.50	06/26/65	423	119	AMC90412 ↗
Look-Out-Wedge	NE $\frac{1}{4}$ NE $\frac{1}{4}$ NW $\frac{1}{4}$ SE $\frac{1}{4}$, N $\frac{1}{2}$ NW $\frac{1}{4}$ NE $\frac{1}{4}$ SE $\frac{1}{4}$, SE $\frac{1}{4}$ NW $\frac{1}{4}$ NE $\frac{1}{4}$ SE $\frac{1}{4}$, W $\frac{1}{2}$ NE $\frac{1}{4}$ NE $\frac{1}{4}$ SE $\frac{1}{4}$, NE $\frac{1}{4}$ SW $\frac{1}{4}$ NE $\frac{1}{4}$ SE $\frac{1}{4}$, NW $\frac{1}{4}$ SE $\frac{1}{4}$ NE $\frac{1}{4}$ SE $\frac{1}{4}$	20.40	06/26/65	423	123	AMC90413 ↘

<u>Placer Claim Name</u>	<u>Legal Description</u> <u>Section 16, T2S R12E</u>	<u>Acres</u>	<u>Date</u> <u>Located</u>	<u>Pinal County</u> <u>Book Page</u>		<u>BLM</u> <u>AMC#</u>
Self Protection	SW $\frac{1}{4}$ NE $\frac{1}{4}$ SW $\frac{1}{4}$ NW $\frac{1}{4}$, W $\frac{1}{2}$ SE $\frac{1}{4}$ SW $\frac{1}{4}$ NW $\frac{1}{4}$, NW $\frac{1}{4}$ NE $\frac{1}{4}$ NW $\frac{1}{4}$ SW $\frac{1}{4}$, W $\frac{1}{2}$ E $\frac{1}{2}$ NE $\frac{1}{4}$ SW $\frac{1}{4}$ NW $\frac{1}{4}$, E $\frac{1}{2}$ NW $\frac{1}{4}$ NE $\frac{1}{4}$ SW $\frac{1}{4}$ NW $\frac{1}{4}$, E $\frac{1}{2}$ SE $\frac{1}{4}$ NW $\frac{1}{4}$ SW $\frac{1}{4}$ NW $\frac{1}{4}$, E $\frac{1}{2}$ E $\frac{1}{2}$ SW $\frac{1}{4}$ SW $\frac{1}{4}$ NW $\frac{1}{4}$, W $\frac{1}{2}$ NE $\frac{1}{4}$ SE $\frac{1}{4}$ SW $\frac{1}{4}$ NW $\frac{1}{4}$, E $\frac{1}{2}$ NE $\frac{1}{4}$ NW $\frac{1}{4}$ NW $\frac{1}{4}$ SW $\frac{1}{4}$	20.00	01/22/51	42	362	AMC89203 ↗

RECEIVED
 COUNTY RECORDER
 PINAL COUNTY ARIZONA
 AUG 1 P 2:32

STATE OF ARIZONA)
) SS.
COUNTY OF PINAL)

AFFIDAVIT OF RENTAL FEE PAYMENT
For the period
September 1, 2017 to August 31, 2018

STATE OF NEVADA)
) SS.
COUNTY OF LYON)

Brandon Mijal, being duly sworn, deposes and says that he is a citizen of the United States and more than twenty-one years of age, and resides at 981 South University Park Loop, Reno, Nevada 89512, in Washoe County, State of Nevada, and is personally acquainted with the hereinafter described mining claims situated in the Pioneer Mining District, Pinal County, Arizona, the location notices of which are recorded in the office of the County Recorder of said county as described below:


See Exhibit "A" (7 pages) attached

That the owner of said claims (2 millsites and 135 lodes formerly known as the Nord claims) is Imerys Perlite USA, Inc., and that the enclosed "rental fees" of \$155.00 per claim for a total of \$21,235.00 (Twenty One Thousand Two Hundred Thirty Five dollars) were paid by Imerys Perlite USA, Inc., 150 E MAIN STE 320, FERNLEY, NV 89408, for the purpose of complying with the laws of the United States pertaining to assessment of annual work, and that said claims are being held for the purpose of mining (on lode claims) and milling (on millsites) perlite ore which is mined on our lode claims. This "rental fee" is required in accordance with the Act of October 5, 1992 (Public Law 102-381, 106 Stat. 1374, 1378-79) and is in lieu of the requirements for performing assessment work under 30 U.S.C. 28-28e and for filing an annual Affidavit of Labor with the proper office of the Bureau of Land Management as outlined under Section 314(a) and (c) of FLPMA and §3833.2.

DATED this 7 day of August, A.D., 2017


Brandon Mijal

Subscribed and sworn before me this 7th day of AUGUST, A.D., 2017

 ROBERT TODD WHITACRE
NOTARY PUBLIC
STATE OF NEVADA
Appt. No. 15-2061-2
My Appt. Expires July 2, 2019


Notary Public

2017 AUG 14 P 2:32
RECEIVED
PIONEER ARIZONA

EXHIBIT "A"
(Page 1 of 7)

The following mining claims are located in Pinal County, State of Arizona, the location notices of which are recorded in the office of the County Recorder of said County as described below:

<u>Claim Name</u>	<u>Book/Docket</u>	<u>Page(s)</u>	<u>B.L.M. Serial #</u>
ROSEMARIE No. 6 (situate in Sec.8)	507	87	AMC 66079 —
Candy Rock Fraction lode (situate in Sec. 16)	1556	712-713	AMC 289764 —
Lucero millsite (situate in Sec. 4)	1786	558-559	AMC 319070 —
Cynthia & John millsite (situate in Sec. 4)	993	426-427	AMC 94571 —

All claims are located in T.2 S., R.12 E., G. & S.R.M.

RECEIVED
2017 AUG 11 P 2:32
PHOENIX, ARIZONA

EXHIBIT "A", cont'd...
 (Page 2 of 7)

The following lode mining claims are located in Secs. 8 & 9, T.2 S., R.12 E., Gila & Salt River Meridian, County of Pinal, State of Arizona:

<u>Lode Claim Name</u>	<u>Recorded</u>		<u>B.L.M. Serial #</u>
	<u>Book</u>	<u>Page</u>	
ROSEMARIE No. 1	500	414	AMC66078 ✓
Amended	507	86	
ROSEMARIE No. 7	500	420	AMC66080 ✓
Amended	507	88	
ROSEMARIE No. 8	500	421	AMC66081 ✓
Amended	507	89	
Amended	Doc. 1082-045		
ROSEMARIE No. 9	500	422	AMC66082 ✓
Amended	507	90	
ROSEMARIE No. 10	500	423	AMC66083
Amended	507	91	
ROSEMARIE No. 12	500	425	AMC66084
Amended	507	92	
Amended	Doc. 1082-047		
ROSEMARIE No. 13 EXCP	500	426	AMC66085
Amended	507	93	
ROSEMARIE No. 14	500	427	AMC66086 ✓
Amended	507	94	

RECEIVED
 2017 AUG 11 P 2:32
 PINAL COUNTY, ARIZONA

EXHIBIT "A", cont'd...

(Page 3 of 7)

The following mining claims are located in Secs. 27, 28, 32, 33 & 34, T.2 S., R.12 E., and Secs. 3 & 4, T.3 S., R12 E., Gila & Salt River Meridian, County of Pinal, State of Arizona:

<u>Lode Claim Name</u>	<u>Book</u>	<u>Page</u>	<u>B.L.M. Serial #</u>
Hal #1	1382	220-221	AMC259557 7
Hal #2	1382	222-223	AMC259558
Hal #3	1382	224-225	AMC259559
Hal #4	1382	226-227	AMC259560
Hal #5	1382	228-229	AMC259561
Hal #6	1382	230-231	AMC259562
Hal #7	1382	232-233	AMC259563
Hal #8	1382	234-235	AMC259564
Hal #9	1382	236-237	AMC259565
Hal #10	1382	238-239	AMC259566
Hal #11	1382	240-241	AMC259567
Hal #12	1382	242-243	AMC259568
Hal #13	1382	244-245	AMC259569
Hal #14	1382	246-247	AMC259570
Hal #15	1382	248-249	AMC259571
Hal #16	1382	250-251	AMC259572
Hal #17	1382	252-253	AMC259573
Hal #18	1382	254-255	AMC259574
Hal #19	1382	256-257	AMC259575
Hal #20	1382	258-259	AMC259576
Hal #21	1382	260-261	AMC259577
Hal #22	1382	262-263	AMC259578
Hal #23	1382	264-265	AMC259579
Hal #24	1382	266-267	AMC259580
Hal #25	1382	268-269	AMC259581
Hal #26	1382	270-271	AMC259582
Hal #27	1382	272-273	AMC259583
Hal #28	1832	274-275	AMC259584
Hal #29	1382	276-277	AMC259585
Hal #30	1382	278-279	AMC259586
Hal #31	1382	280-281	AMC259587
Hal #32	1382	282-283	AMC259588
Hal #33	1382	284-285	AMC259589
Hal #34	1382	286-287	AMC259590
Hal #35	1382	288-289	AMC259591
Hal #36	1382	290-291	AMC259592
Tekoa #9	1382	410-411	AMC259652
Tekoa #10	1382	412-413	AMC259653
Tekoa #11	1382	414-415	AMC259654
Tekoa #12	1382	416-417	AMC259655
Tekoa #13	1382	418-419	AMC259656

PHOENIX, ARIZONA

2011 AUG 11 P 2:32

RECEIVED
SHERIFF'S OFFICE

EXHIBIT "A", cont'd...
(Page 4 of 7)

The following mining claims are located in Sec. 16, 17 & 20, T.2 S., R.12 E., Gila & Salt River Meridian, County of Pinal, State of Arizona:

<u>Lode Claim Name</u>	<u>Recorded</u>		<u>B.L.M. Serial #</u>
	<u>Book</u>	<u>Page</u>	
Magic #1	1382	292-293	AMC259593 ↗
Magic #2	1382	294-295	AMC259594
Magic #3	1382	296-297	AMC259595
Magic #4	1382	298-299	AMC259596
Magic #5	1382	300-301	AMC259597
Magic #6	1382	302-303	AMC259598
Magic #7	1382	304-305	AMC259599
Magic #8	1382	306-307	AMC259600
Magic #9	1382	308-309	AMC259601
Magic #10	1382	310-311	AMC259602
Magic #11	1382	312-313	AMC259603
Magic #12	1382	314-315	AMC259604
Magic #13	1382	316-317	AMC259605
Magic #14	1382	318-319	AMC259606
Magic #15	1382	320-321	AMC259607 ↘
Magic #23	1382	336-337	AMC259615 ↘
Magic #24	1382	338-339	AMC259616
Magic #25	1382	340-341	AMC259617
Magic #26	1382	342-343	AMC259618 ↘
Magic #27	1556	710-711	AMC289765 ↘

RECEIVED
 CLM & MINING DIVISION
 PHOENIX, ARIZONA
 2017 AUG 11 P 2:32

EXHIBIT "A", cont'd...
(Page 5 of 7)

The following mining claims are located in Sec. 12, T.2 S., R.11 E. and Secs. 7 & 8, T.2 S., R.12 E., Gila & Salt River Meridian, County of Pinal, State of Arizona:

<u>Lode Claim Name</u>	<u>Recorded</u>		<u>B.L.M. Serial #</u>
	<u>Book</u>	<u>Page</u>	
Seattle #1	1382	344-345	AMC259619 7
Seattle #2	1382	346-347	AMC259620
Seattle #3	1382	348-349	AMC259621
Seattle #4	1382	350-351	AMC259622
Seattle #5	1382	352-353	AMC259623
Seattle #6	1382	354-355	AMC259624
Seattle #7	1382	356-357	AMC259625
Seattle #8	1382	358-359	AMC259626
Seattle #9	1382	360-361	AMC259627
Seattle #10	1382	362-363	AMC259628
Seattle #11	1382	364-365	AMC259629
Seattle #12	1382	366-367	AMC259630
Seattle #13	1382	368-369	AMC259631
Seattle #14	1382	370-371	AMC259632
Seattle #15	1382	372-373	AMC259633
Seattle #16	1382	374-375	AMC259634
Seattle #17	1382	376-377	AMC259635
Seattle #18	1382	378-379	AMC259636
Seattle #19	1382	380-381	AMC259637
Seattle #20	1382	382-383	AMC259638
Seattle #21	1382	384-385	AMC259639
Seattle #22	1382	386-387	AMC259640
Seattle #23	1382	388-389	AMC259641
Seattle #24	1382	390-391	AMC259642
Seattle #25	1382	392-393	AMC259643

PHOENIX, ARIZONA
2017 AUG 11 P 2:32
S.M.A. RECEIVED

EXHIBIT "A", cont'd...
(Page 6 of 7)

The following mining claims are located in Secs. 8, 17 and 18, T.2 S., R.12 E., Gila & Salt River Meridian, County of Pinal, State of Arizona:

<u>Lode Claim Name</u>	<u>Recorded</u>		<u>B.L.M. Serial #</u>
	<u>Book</u>	<u>Page</u>	
Sil-Flo No. 1	1420	465-466	AMC265778
Sil-Flo No. 2	1420	467-468	AMC265779
Sil-Flo No. 3	1420	469-470	AMC265780
Sil-Flo No. 4	1420	471-472	AMC265781
Sil-Flo No. 5	1420	473-474	AMC265782
Sil-Flo No. 6	1420	475-476	AMC265783
Sil-Flo No. 7	1420	477-478	AMC265784
Sil-Flo No. 8	1420	479-480	AMC265785
Sil-Flo No. 9	1420	481-482	AMC265786
Sil-Flo No. 10	1420	483-484	AMC265787
Sil-Flo No. 11	1420	485-486	AMC265788
Sil-Flo No. 12	1420	487-488	AMC265789
Sil-Flo No. 13	1420	489-490	AMC265790
Sil-Flo No. 14	1420	491-492	AMC265791
Sil-Flo No. 15	1420	493-494	AMC265792
Sil-Flo No. 16	1420	495-496	AMC265793
Sil-Flo No. 17	1420	497-498	AMC265794
Sil-Flo No. 18	1420	499-500	AMC265795

RECEIVED
2017 AUG 11 P 2:32
PHOENIX, ARIZONA

EXHIBIT "A", cont'd...
(Page 7 of 7)

The following mining claims are located in Secs. 15, 16, 21 and 22, T.2 S., R.12 E., Gila & Salt River Meridian, County of Pinal, State of Arizona:

<u>Lode Claim Name</u>	<u>Recorded</u>		<u>B.L.M. Serial #</u>
	<u>Book</u>	<u>Page</u>	
Sil-Flo No. 19	1420	501-502	AMC265796 ✓
Sil-Flo No. 20	1420	503-504	AMC265797
Sil-Flo No. 21	1420	505-506	AMC265798
Sil-Flo No. 22	1420	507-508	AMC265799
Sil-Flo No. 23	1420	509-510	AMC265800
Sil-Flo No. 24	1420	511-512	AMC265801
Sil-Flo No. 25	1420	513-514	AMC265802
Sil-Flo No. 26	1420	515-516	AMC265803
Sil-Flo No. 27	1420	517-518	AMC265804
Sil-Flo No. 28	1420	519-520	AMC265805
Sil-Flo No. 29	1420	521-522	AMC265806
Sil-Flo No. 30	1420	523-524	AMC265807
Sil-Flo No. 31	1420	525-526	AMC265808
Sil-Flo No. 32	1420	527-528	AMC265809
Sil-Flo No. 33	1420	529-530	AMC265810
Sil-Flo No. 34	1420	531-532	AMC265811
Sil-Flo No. 35	1420	533-534	AMC265812 ✓
Sil-Flo No. 36	1396	458-459	AMC262396 ✓
Amended	1420	535-536	
Sil-Flo No. 37	1396	460-461	AMC262397
Amended	1420	537-538	
Volcano No. 12R	1396	462-463	AMC262398
Amended	1420	539-540	
(Amended name - Sil Flo No. 38)			
Sil-Flo No. 39	1420	541-542	AMC265813

RECEIVED
 2017 AUG 11 P 2:33
 PINAL COUNTY, ARIZONA

STATE OF ARIZONA)
)
) SS.
COUNTY OF PINAL)

AFFIDAVIT OF RENTAL FEE PAYMENT
For the period
September 1, 2017 to August 31, 2018

STATE OF NEVADA)
)
) SS.
COUNTY OF LYON)

Brandon Mijal, being duly sworn, deposes and says that he is a citizen of the United States and more than twenty-one years of age, and resides at 981 South University Park Loop, Reno, Nevada 89512, in Washoe County, State of Nevada, and is personally acquainted with the hereinafter described mining claims situated in the Pioneer Mining District, Pinal County, Arizona, the location notices of which are recorded in the office of the County Recorder of said county as described below:

See Exhibit "A" attached


That the owner of said claims (7 "Guzman" lode claims) is Imerys Perlite USA, Inc., 150 E MAIN STE 320, FERNLEY, NV 89408, and that the enclosed "rental fees" of \$155.00 per claim for a total of \$1085.00 (One Thousand Eighty Five dollars) were paid by Imerys Perlite USA, Inc., for the purpose of complying with the laws of the United States pertaining to assessment of annual work, and that said claims are being held for the valuable mineral contained therein. This "rental fee" is required in accordance with the Act of October 5, 1992 (Public Law 102-381, 106 Stat. 1374, 1378-79) and is in lieu of the requirements for performing assessment work under 30 U.S.C. 28-28e and for filing an annual Affidavit of Labor with the proper office of the Bureau of Land Management as outlined under Section 314(a) and (c) of FLPMA and §3833.2.

These "rental fees" are being submitted to cover mining claims comprising a contiguous group.

DATED this 7 day of August, A.D., 2017


Brandon Mijal

Subscribed and sworn before me this 7th day of AUGUST, A.D., 2017




Notary Public

RECEIVED
2017 AUG 14 2:33
PINAL COUNTY, ARIZONA

EXHIBIT "A"

The following mining claims are located in Sections 8 & 9, T.2 S., R.12 E., Gila & Salt River Meridian, County of Pinal, State of Arizona and are duly recorded as indicated below, at the office of the County Recorder, Pinal County, Arizona:

<u>Lode Name</u>	<u>Book</u>	<u>Page(s)</u>	<u>B.L.M. Serial #</u>	<u>Location Date</u>
I-DO-IT	53	414	AMC87677	4/13/45
Amended	443	89		
2 nd Amended	1618	373-374		
LA CHOLLA	54	119	AMC87678	12/17/45
Amended	1618	375-376		
HAVALINA No. 2	53	428	AMC87679	6/04/45
Amended	443	88		
2 nd Amended	1618	381-382		
HAVALINA	53	427	AMC87680	4/11/45
Amended	1618	379-380		
ATOMIC BOMB	54	43	AMC87683	11/13/45
Amended	1618	377-378		
CRUZALITE	438	246	AMC87684	11/04/65
Amended	1618	387-388		
MARKIE'S FRACTION	267	500	AMC87685	5/01/60
Amended	1618	389-390		

RECEIVED
 COUNTY RECORDER OFFICE
 2017 AUG 11 P 2:33
 PHOENIX, ARIZONA

STATE OF ARIZONA)
)
COUNTY OF MARICOPA) SS.

AFFIDAVIT OF RENTAL FEE PAYMENT
For the period
September 1, 2017 to August 31, 2018

STATE OF NEVADA)
)
COUNTY OF LYON) SS.

Brandon Mijal, being duly sworn, deposes and says that he is a citizen of the United States and more than twenty-one years of age, and resides at 981 South University Park Loop, Reno, Nevada 89512, in Washoe County, State of Nevada, and is personally acquainted with the hereinafter described mining claims situated in the location notices of which are recorded in the office of the County Recorder of said county as described below:

See Exhibit "A" attached


That the owner of said claims (28 "Desert" lode mining claims) is Michel D. Houseman., 150 E MAIN ST STE 320, FERNLEY NV 89408-7713, and that the enclosed "rental fees" of \$155.00 per claim for a total of \$4340.00 (Four Thousand Three Hundred Forty dollars) were paid by Imerys Perlite USA, Inc., for the purpose of complying with the laws of the United States pertaining to assessment of annual work, and that said claims are being held for the valuable mineral contained therein. This "rental fee" is required in accordance with the Act of October 5, 1992 (Public Law 102-381, 106 Stat. 1374, 1378-79) and is in lieu of the requirements for performing assessment work under 30 U.S.C. 28-28e and for filing an annual Affidavit of Labor with the proper office of the Bureau of Land Management as outlined under Section 314(a) and (c) of FLPMA and §3833.2.

These "rental fees" are being submitted to cover mining claims comprising a contiguous group.

DATED this 7 day of August, A.D., 2017


Brandon Mijal

Subscribed and sworn before me this 7TH day of August, A.D., 2017




Notary Public

RECEIVED
2017 AUG 11 P 2:33
COUNTY OF MARICOPA
ARIZONA

EXHIBIT "A"

The following mining claims are located in Sections 3, 34 & 35, T.6 & 7 N., R.1 W., Gila & Salt River Meridian, County of Maricopa, State of Arizona and are duly recorded as indicated below, at the offices of the County Recorder for Maricopa and Yavapai Counties as applicable:

<u>AMC Number</u>	<u>Co. Docket No.</u>	<u>Claim Name</u>	<u>TWP</u>	<u>RNG</u>	<u>SEC</u>	<u>Loc Date</u>
AMC414922	2012-0293823	Desert No. 01	7N	1W	34	3/9/12
AMC414923	2012-0293824	Desert No. 02	7N	1W	34	3/9/12
AMC414924	2012-0293825	Desert No. 03	7N	1W	34	3/8/12
AMC414925	2012-0293826	Desert No. 04	7N	1W	34	3/9/12
AMC414926	2012-0293827	Desert No. 05	7N	1W	34	3/7/12
AMC414927	2012-0293828	Desert No. 06	7N	1W	34	3/7/12
AMC414928	2012-0293829	Desert No. 07	7N	1W	34/35	3/8/12
AMC414929	2012-0293830	Desert No. 08	7N	1W	35	3/8/12
AMC414930	2012-0293831	Desert No. 09	7N	1W	35	3/8/12
AMC414931	2012-0293832	Desert No. 10	7N	1W	35	3/8/12
AMC414932	2012-0293833	Desert No. 11	6N	1W	3	3/9/12
AMC414933	2012-0293834	Desert No. 12	6N	1W	3	3/9/12
AMC414934	2012-0293835	Desert No. 13	6N	1W	3	3/9/12
AMC414935	2012-0293836	Desert No. 14	6N	1W	3	3/9/12
AMC414936	2012-0293837	Desert No. 15	6N	1W	3	3/7/12
AMC414937	2012-0293838	Desert No. 16	6N	1W	3	3/7/12
AMC414938	2012-0293839	Desert No. 21	6N	1W	3	3/10/12
AMC414939	2012-0293840	Desert No. 22	6N	1W	3	3/10/12
AMC414940	2012-0293841	Desert No. 23	6N	1W	3	3/10/12
AMC414941	2012-0293842	Desert No. 24	6N	1W	3	3/10/12
AMC414942	2012-0293843	Desert No. 25	6N	1W	3	3/10/12
AMC414943	2012-0293844	Desert No. 26	6N	1W	3	3/10/12
AMC414944	2012-0293845	Desert No. 31	6N	1W	3	3/10/12
AMC414945	2012-0293846	Desert No. 32	6N	1W	3	3/10/12
AMC414946	2012-0293847	Desert No. 33	6N	1W	3	3/10/12
AMC414947	2012-0293848	Desert No. 34	6N	1W	3	3/10/12
AMC414948	2012-0293849	Desert No. 35	6N	1W	3	3/10/12
AMC414949	2012-0293850	Desert No. 36	6N	1W	3	3/10/12

RECEIVED
 PHOENIX, ARIZONA
 2012 JUN 11 P 2:33

STATE OF ARIZONA)
)
COUNTY OF YAVAPAI) SS.

AFFIDAVIT OF RENTAL FEE PAYMENT
For the period
September 1, 2017 to August 31, 2018

STATE OF NEVADA)
)
COUNTY OF LYON) SS.


Brandon Mijal, being duly sworn, deposes and says that he is a citizen of the United States and more than twenty-one years of age, and resides at 981 South University Park Loop, Reno, Nevada 89512, in Washoe County, State of Nevada, and is personally acquainted with the hereinafter described mining claims situated in the Red Picacho Mining District, Yavapai County, Arizona, the location notices of which are recorded in the office of the County Recorder of said county as described below:

See Exhibit "A" attached


That the owner of said claims (9 "Desert" lode claims) is Michel D. Houseman, 150 E MAIN ST STE 320, FERNLEY, NV 89408-7713, and that the enclosed "rental fees" of \$155.00 per claim for a total of \$1395.00 (One Thousand Three Hundred Ninety Five dollars) were paid by Imerys Perlite USA, Inc., for the purpose of complying with the laws of the United States pertaining to assessment of annual work, and that said claims are being held for the valuable mineral contained therein. This "rental fee" is required in accordance with the Act of October 5, 1992 (Public Law 102-381, 106 Stat. 1374, 1378-79) and is in lieu of the requirements for performing assessment work under 30 U.S.C. 28-28e and for filing an annual Affidavit of Labor with the proper office of the Bureau of Land Management as outlined under Section 314(a) and (c) of FLPMA and §3833.2.

These "rental fees" are being submitted to cover mining claims comprising a contiguous group.

DATED this 7 day of August, A.D., 2017


Brandon Mijal
2017 AUG 11 P 3
RECEIVED
COUNTY RECORDER
YAVAPAI COUNTY, ARIZONA

Subscribed and sworn before me this 7th day of August, A.D., 2017

 ROBERT TODD WHITACRE
NOTARY PUBLIC
STATE OF NEVADA
Appt. No. 15-2061-2
My Appt. Expires July 2, 2019


Notary Public

EXHIBIT "A"

The following mining claims are located in Sections 34 & 35, T.7 N., R.1 W., Gila & Salt River Meridian, County of Yavapai, State of Arizona and are duly recorded as indicated below, at the office of the County Recorder, Yavapai County, Arizona.

<u>AMC Number</u>	<u>Claim Name</u>	<u>Co. Docket No.</u>	<u>Book</u>	<u>Page</u>	<u>TWP</u>	<u>RNG</u>	<u>SEC</u>
AMC414923	Desert No. 2	2012-0019249	4873	144	7N	1W	34
AMC414924	Desert No. 3	2012-0019250	4873	145	7N	1W	34
AMC414925	Desert No. 4	2012-0019251	4873	146	7N	1W	34
AMC414926	Desert No. 5	2012-0019252	4873	147	7N	1W	34
AMC414927	Desert No. 6	2012-0019253	4873	148	7N	1W	34
AMC414928	Desert No. 7	2012-0019254	4873	149	7N	1W	34 & 35
AMC414929	Desert No. 8	2012-0019255	4873	150	7N	1W	35
AMC414930	Desert No. 9	2012-0019256	4873	151	7N	1W	35
AMC414931	Desert No. 10	2012-0019257	4873	152	7N	1W	35

RECEIVED
2011 AUG 11 P 2:33
YAVAPAI COUNTY, ARIZONA

FedEx[®] Express

<https://www.fedex.com/shipping/html/en/PrintFrame.html>

ORIGIN ID: NFLA (775) 575-2536
TODD WHITACRE - MINE PLANNING
IMERY'S FILTRATION MINERALS, INC.
150 E MAIN ST, STE 320
FERNLEY, NV 89408
UNITED STATES US

SHIP DATE: 09AUG17
ACTWGT: 0.50 LB
CAD: 104782915/NET3920

BILL SENDER

TO ARIZONA STATE OFFICE
US BUREAU OF LAND MANAGEMENT
ONE NORTH CENTRAL AVENUE
STE 800
PHOENIX AZ 85004

(602) 417-9200
INV.

REF AZ DLM 2017

PO:

DEPT:

549J1577E/04C



FedEx[®]
Express



JT12910228147

FedEx[®]

TRK# 7798 5915 9928
0201

WP ZSYA



FD 418214 18AUG17 RNOA 546C1/577E/0C0A

THU - 10 AUG 3:00P

STANDARD OVERNIGHT
FRI - 11 AUG AA
STANDARD OVERNIGHT

85004
PHX

85004
AZ-US
PHX

Z-US



RT 276 6 D
ST 16.2 15:00 9928
08.11

◀ Insert shipping document here.

United States Department of the Interior
Bureau of Land Management
 DIV OF LANDS, MINRLS & ENERGY
 ONE N CENTRAL AVE
 PHOENIX, AZ 85004 -4427
 Phone: 602-417-9200

Receipt

No: 3935408

Transaction #: 4045012	
Date of Transaction: 08/14/2017	
CUSTOMER:	
IMERYS MINERALS/IMERYS MINERALS CALIFORNIA 150 E MAIN ST STE 320 FERNLEY, NV 89408-7713 US	

LINE #	QTY	DESCRIPTION	REMARKS	UNIT PRICE	TOTAL
1	1.00	LOCATABLE MINERALS / MINING CLAIMS- NOT NEW-UNADJUD, ONE AUTH NO. ONLY / MINING CLAIM MONEY RECEIVED CASES: AMC66077/\$31620.00	MAINT 2018	- n/a -	31620.00
TOTAL:					\$31,620.00

PAYMENT INFORMATION			
1	AMOUNT:	31620.00	POSTMARKED: N/A
	TYPE:	CHECK	RECEIVED: 08/14/2017
	CHECK NO:	600050823	
	NAME:	IMERYS MINERALS/IMERYS MINERALS CALIFORNIA 150 E MAIN ST STE 320 FERNLEY NV 89408-7713 US	

REMARKS

This receipt was generated by the automated BLM Collections and Billing System and is a paper representation of a portion of the official electronic record contained therein.



> Mine Planning & Exploration
on behalf of Imerys Perlite USA, Inc

August 12, 2016

Bureau of Land Management
Arizona State Office
One North Central Avenue, Ste 800
Phoenix, AZ 85004-4427

To whom it may concern:

Enclosed are seven (7) "Affidavit of Rental Fee Payment" for the period September 1, 2016 to August 31, 2017 with Exhibits "A" attached. These Affidavits pertain to the claims of Imerys Perlite USA, Inc. as follows:

- Harborlite – 2 lodes, 1 mill site
- Bobbie Jo – 10 lodes
- Guzman – 10 placers
- Nord - 135 lodes, 2 mill sites
- Guzman - 7 Lode claims
- Desert - 28 Lode claims (Maricopa County)
- Desert - 9 Lode claims (Yavapai County)

We are enclosing our check in the amount of \$31,620.00 representing the fee for filing based on 2016 Maintenance fees for these 195 claims. Please acknowledge receipt of these rental fees.

Sincerely,

Todd Whitacre
Lands & Reclamation Manager

Enclosures: Seven (7) Affidavits of Maintenance Fee Payment; Check No. 600038463

66077
 303417
 265778 319070 317479
~~2505507~~ 245404
 87677 RECEIVED
 BLM-AZ STATE OFFICE 301847
 414922 2016 AUG 15 P 1:51 321062
 PHOENIX, ARIZONA 90404
 259557 89202
 289764 66076
 265778 94569
 262396

RECEIPT # 3631954

ENTERED
 AUG 17 2016
 BY: RAm

STATE OF ARIZONA

)
) SS.
)

COUNTY OF PINAL

AFFIDAVIT OF RENTAL FEE PAYMENT

For the period

September 1, 2016 to August 31, 2017

STATE OF NEVADA

)
) SS.
)

COUNTY OF LYON

RECEIVED
BLM AZ STATE OFFICE
2016 AUG 15 P 1:52
PHOENIX, ARIZONA

Brandon Mijal, being duly sworn, deposes and says that he is a citizen of the United States and more than twenty one years of age, and resides at 981 South University Park Loop, Reno, Nevada 89512, in Washoe County, State of Nevada, and is personally acquainted with the hereinafter described mining claims situated in the Pioneer Mining District, Pinal County, Arizona, the location notices of which are recorded in the office of the County Recorder of said county as described below:


See Exhibit "A" attached

That the owner of said claims (2 lode claims and 1 millsite) is Imerys Perlite USA, Inc., and that the enclosed "rental fees" of \$155.00 per claim for a total of \$465.00 (Four Hundred Sixty Five dollars) were paid by Imerys Perlite USA, Inc., 150 E MAIN STE 320, FERNLEY NV, 89408, for the purpose of complying with the laws of the United States pertaining to assessment of annual work, and that said lode claims are being held for the valuable mineral contained therein and the millsite for the purpose of enhancing a fines containment area in conjunction with the mining operation. This "rental fee" is required in accordance with the Act of October 5, 1992 (Public Law 102-381, 106 Stat. 1374, 1378-79) and is in lieu of the requirements for performing assessment work under 30 U.S.C. 28-28e and for filing an annual Affidavit of Labor with the proper office of the Bureau of Land Management as outlined under Section 314(a) and (c) of FLPMA and §3833.2.

DATED this 11 day of August, A.D., 2016


Brandon Mijal

Subscribed and sworn before me this 11th day of AUGUST, A.D., 2016




Notary Public

EXHIBIT "A"

The following mining claims are located in Secs. 4, 8 & 9, T.2 S., R.12 E., G. & S.R.M., Pioneer Mining District, Pinal County, State of Arizona, the Location Notices are recorded in the office of the County Recorder of said county as described below:

<u>Claim Name</u>	<u>Docket</u>	<u>Page(s)</u>	<u>B.L.M. Serial #</u>
FORGOTTEN WEDGE lode	374	545	AMC66077
MARY T. FRACTION lode	1668	450-451	AMC303417
HARBORLITE MILLSITE NO. 3A Amended	1781 1797	639-640 124-125	AMC317479

RECEIVED
BLM AZ STATE OFFICE
AUG 15 11:52
PHOENIX, ARIZONA

STATE OF ARIZONA

COUNTY OF PINAL

)
) SS.
)

AFFIDAVIT OF RENTAL FEE PAYMENT

For the period

September 1, 2016 to August 31, 2017

STATE OF NEVADA

COUNTY OF LYON

)
) SS.
)

RECEIVED
BLM AZ STATE
2016 AUG 15 10 08 AM
PHOENIX, ARIZONA

Brandon Mijal, being duly sworn, deposes and says that he is a citizen of the United States and more than twenty-one years of age, and resides at 981 South University Park Loop, Reno, Nevada 89512, in Washoe County, State of Nevada, and is personally acquainted with the hereinafter described mining claims situated in the Pioneer Mining District, Pinal County, Arizona, the location notices of which are recorded in the office of the County Recorder of said county as described below:

See Exhibit "A" attached

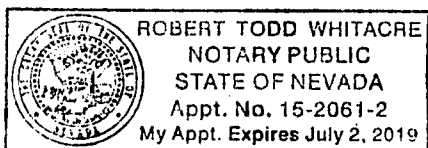
That the owner of said claims (10 "Bobbie Jo" lode claims) is Imerys Perlite USA, Inc, and that the enclosed "rental fees" of \$155.00 per claim for a total of \$1,550.00 (One Thousand Five Hundred Fifty dollars) were paid by Imerys Perlite USA, Inc., 150 E MAIN STE 320, FERNLEY, NV 89408, for the purpose of complying with the laws of the United States pertaining to assessment of annual work, and that said claims are being held for the valuable mineral contained therein. This "rental fee" is required in accordance with the Act of October 5, 1992 (Public Law 102-381, 106 Stat. 1374, 1378-79) and is in lieu of the requirements for performing assessment work under 30 U.S.C. 28-28e and for filing an annual Affidavit of Labor with the proper office of the Bureau of Land Management as outlined under Section 314(a) and (c) of FLPMA and §3833.2.

These "rental fees" are being submitted to cover mining claims comprising a contiguous group.

DATED this 11 day of August, A.D., 2016


Brandon Mijal

Subscribed and sworn before me this 11th day of AUGUST, A.D., 2016




Notary Public

EXHIBIT "A"

RECEIVED
BLM AZ STATE OFFICE

2016 AUG 15 P 1:52

<u>Lode Claim Name</u>	<u>Loc. Date</u>	<u>Book</u>	<u>Pinal County</u>		<u>Serial No.</u>	<u>B.L.M. Data</u>		<u>Locator</u>
			<u>Page(s)</u>	<u>Filing Date</u>		<u>Date</u>	<u>PHOENIX, ARIZONA</u>	
Bobbie Jo Perlite No. 1	10/06/85	1314	459-60	10/07/85	AMC245404	11/04/85		Thomas Williams
Amended	01/11/90	1651	501-02	01/15/90		02/08/90		
Bobbie Jo Perlite No. 2	10/06/85	1314	457-58	10/07/85	AMC245405	11/04/85		Thomas Williams
Amended	01/11/90	1651	503-04	01/15/90		02/08/90		
Bobbie Jo Perlite No. 3	10/06/85	1314	455-56	10/07/85	AMC245406	11/04/85		Thomas Williams
Bobbie Jo Perlite No. 4	10/12/85	1315	788-89	10/15/85	AMC245407	11/04/85		Thomas Williams
Bobbie Jo Perlite No. 5	10/12/85	1315	790-91	10/15/85	AMC245408	11/04/85		Thomas Williams
Bobbie Jo Perlite No. 6	10/12/85	1315	792-93	10/15/85	AMC245409	11/04/85		Thomas Williams
Bobbie Jo Perlite No. 7	10/12/85	1315	796-97	10/15/85	AMC245410	11/04/85		Thomas Williams
Bobbie Jo Perlite No. 8	10/12/85	1315	794-95	10/15/85	AMC245411	11/04/85		Thomas Williams
B J No. 9	02/10/90	1657	523-24	02/20/90	AMC301847	03/02/90		Lewis Williams
B J No. 10	04/08/92	1817	118-19	04/09/92	AMC321062	04/30/92		Lewis Williams

STATE OF ARIZONA)
) SS.
COUNTY OF PINAL)

AFFIDAVIT OF RENTAL FEE PAYMENT
For the period
September 1, 2016 to August 31, 2017

RECEIVED
BLM AZ STATE OFFICE
PHOENIX, ARIZONA
AUG 15 P 1:52

STATE OF NEVADA)
) SS.
COUNTY OF LYON)

Brandon Mijal, being duly sworn, deposes and says that he is a citizen of the United States and more than twenty-one years of age, and resides at 981 South University Park Loop, Reno, Nevada 89512, in Washoe County, State of Nevada, and is personally acquainted with the hereinafter described mining claims situated in the Pioneer Mining District, Pinal County, Arizona, the location notices of which are recorded in the office of the County Recorder of said county as described below:

See Exhibit "A" attached


That the owner of said claims (10 "Guzman" placer claims) is Imerys Perlite USA, Inc., 150 E MAIN STE 320, FERNLEY, NV 89408, and that the enclosed "rental fees" of \$155.00 per 20.00 acres per placer for a total of \$1,550.00 (One Thousand Five Hundred Fifty-Five dollars) were paid by Imerys Perlite USA, Inc., for the purpose of complying with the laws of the United States pertaining to assessment of annual work, and that said claims are being held for the valuable mineral contained therein. This "rental fee" is required in accordance with the Act of October 5, 1992 (Public Law 102-381, 106 Stat. 1374, 1378-79) and is in lieu of the requirements for performing assessment work under 30 U.S.C. 28-28e and for filing an annual Affidavit of Labor with the proper office of the Bureau of Land Management as outlined under Section 314(a) and (c) of FLPMA and §3833.2.

These "rental fees" are being submitted to cover mining claims comprising a contiguous group.

DATED this 11 day of August, A.D., 2016


Brandon Mijal

Subscribed and sworn before me this 11th day of AUGUST, A.D., 2016

 ROBERT TODD WHITACRE
NOTARY PUBLIC
STATE OF NEVADA
Appt. No. 15-2061-2
My Appt. Expires July 2, 2019


Notary Public

EXHIBIT "A"

RECEIVED
 BLM AZ STATE OFFICE
 JUN 15 11:53
 PHOENIX, ARIZONA

The following mining claims are located in Sections 8 & 16, T.2 S., R.12 E., Gila & Salt River Meridian of Pinal, State of Arizona and are duly recorded as indicated below, at the office of the County Recorder, Pinal County, Arizona:

<u>Placer Claim Name</u>	<u>Legal Description</u> <u>Section 8, T2S R12E</u>	<u>Acres</u>	<u>Date</u> <u>Located</u>	<u>Pinal</u> <u>Book</u>	<u>Page</u>	<u>AMC#</u>
Black Eye	W $\frac{1}{2}$ SE $\frac{1}{4}$ SE $\frac{1}{4}$ NW $\frac{1}{4}$, SW $\frac{1}{4}$ SE $\frac{1}{4}$ NW $\frac{1}{4}$, W $\frac{1}{2}$ NW $\frac{1}{4}$ SE $\frac{1}{4}$ NW $\frac{1}{4}$	20.10	06/26/65	423	121	AMC90407
Blueberry	NE $\frac{1}{4}$ SE $\frac{1}{4}$ NW $\frac{1}{4}$, E $\frac{1}{2}$ NW $\frac{1}{4}$ SE $\frac{1}{4}$ NW $\frac{1}{4}$ E $\frac{1}{2}$ SW $\frac{1}{4}$ NE $\frac{1}{4}$ NW $\frac{1}{4}$	20.10	06/26/65	423	116	AMC90406
Dewdrop	N $\frac{1}{2}$ SW $\frac{1}{4}$ NE $\frac{1}{4}$	20.10	06/26/65	423	114	AMC90411
Divide	SE $\frac{1}{4}$ SE $\frac{1}{4}$ NW $\frac{1}{4}$ SE $\frac{1}{4}$, NE $\frac{1}{4}$ NE $\frac{1}{4}$ SW $\frac{1}{4}$ SE $\frac{1}{4}$, N $\frac{1}{2}$ NW $\frac{1}{4}$ SE $\frac{1}{4}$ SE $\frac{1}{4}$, NW $\frac{1}{4}$ NE $\frac{1}{4}$ SE $\frac{1}{4}$ SE $\frac{1}{4}$, S $\frac{1}{2}$ SW $\frac{1}{4}$ NE $\frac{1}{4}$ SE $\frac{1}{4}$, SW $\frac{1}{4}$ SE $\frac{1}{4}$ NE $\frac{1}{4}$ SE $\frac{1}{4}$	20.37	06/26/65	423	122	AMC90414
Havalina	W $\frac{1}{2}$ NE $\frac{1}{4}$ NW $\frac{1}{4}$ SE $\frac{1}{4}$, SE $\frac{1}{4}$ NW $\frac{1}{4}$ NW $\frac{1}{4}$ SE $\frac{1}{4}$, N $\frac{1}{2}$ SE $\frac{1}{4}$ NW $\frac{1}{4}$ SE $\frac{1}{4}$, SE $\frac{1}{4}$ NE $\frac{1}{4}$ NW $\frac{1}{4}$ SE $\frac{1}{4}$, SW $\frac{1}{4}$ NW $\frac{1}{4}$ NE $\frac{1}{4}$ SE $\frac{1}{4}$, NW $\frac{1}{4}$ SW $\frac{1}{4}$ NE $\frac{1}{4}$ SE $\frac{1}{4}$	20.40	06/26/65	423	117	AMC90408
Havalina No. 1	N $\frac{1}{2}$ NW $\frac{1}{4}$ NW $\frac{1}{4}$ SE $\frac{1}{4}$, NE $\frac{1}{4}$ NE $\frac{1}{4}$ SW $\frac{1}{4}$, E $\frac{1}{2}$ NW $\frac{1}{4}$ NE $\frac{1}{4}$ SW $\frac{1}{4}$	20.20	06/26/65	423	118	AMC90409
Havalina No. 2	E $\frac{1}{2}$ SE $\frac{1}{4}$ SE $\frac{1}{4}$ NW $\frac{1}{4}$, SW $\frac{1}{4}$ SW $\frac{1}{4}$ NE $\frac{1}{4}$, W $\frac{1}{2}$ SE $\frac{1}{4}$ SW $\frac{1}{4}$ NE $\frac{1}{4}$	20.15	06/26/65	423	120	AMC90410
I-DO-IT	E $\frac{1}{2}$ SE $\frac{1}{4}$ SW $\frac{1}{4}$ NE $\frac{1}{4}$, NW $\frac{1}{4}$ SE $\frac{1}{4}$ NE $\frac{1}{4}$, W $\frac{1}{2}$ SW $\frac{1}{4}$ SE $\frac{1}{4}$ NE $\frac{1}{4}$ NE $\frac{1}{4}$ NE $\frac{1}{4}$ NW $\frac{1}{4}$ SE $\frac{1}{4}$, N $\frac{1}{2}$ NW $\frac{1}{4}$ NE $\frac{1}{4}$ SE $\frac{1}{4}$,	20.50	06/26/65	423	119	AMC90412
Look-Out-Wedge	SE $\frac{1}{4}$ NW $\frac{1}{4}$ NE $\frac{1}{4}$ SE $\frac{1}{4}$, W $\frac{1}{2}$ NE $\frac{1}{4}$ NE $\frac{1}{4}$ SE $\frac{1}{4}$, NE $\frac{1}{4}$ SW $\frac{1}{4}$ NE $\frac{1}{4}$ SE $\frac{1}{4}$, NW $\frac{1}{4}$ SE $\frac{1}{4}$ NE $\frac{1}{4}$ SE $\frac{1}{4}$	20.40	06/26/65	423	123	AMC90413
<u>Placer Claim Name</u>	<u>Legal Description</u> <u>Section 16, T2S R12E</u>	<u>Acres</u>	<u>Date</u> <u>Located</u>	<u>Pinal County</u> <u>Book</u>	<u>Page</u>	<u>BLM</u> <u>AMC#</u>
Self Protection	SW $\frac{1}{4}$ NE $\frac{1}{4}$ SW $\frac{1}{4}$ NW $\frac{1}{4}$, W $\frac{1}{2}$ SE $\frac{1}{4}$ SW $\frac{1}{4}$ NW $\frac{1}{4}$, NW $\frac{1}{4}$ NE $\frac{1}{4}$ NW $\frac{1}{4}$ SW $\frac{1}{4}$, W $\frac{1}{2}$ E $\frac{1}{2}$ NE $\frac{1}{4}$ SW $\frac{1}{4}$ NW $\frac{1}{4}$, E $\frac{1}{2}$ NW $\frac{1}{4}$ NE $\frac{1}{4}$ SW $\frac{1}{4}$ NW $\frac{1}{4}$, E $\frac{1}{2}$ SE $\frac{1}{4}$ NW $\frac{1}{4}$ SW $\frac{1}{4}$ NW $\frac{1}{4}$, E $\frac{1}{2}$ E $\frac{1}{2}$ SW $\frac{1}{4}$ SW $\frac{1}{4}$ NW $\frac{1}{4}$, W $\frac{1}{2}$ NE $\frac{1}{4}$ SE $\frac{1}{4}$ SW $\frac{1}{4}$ NW $\frac{1}{4}$, E $\frac{1}{2}$ NE $\frac{1}{4}$ NW $\frac{1}{4}$ NW $\frac{1}{4}$ SW $\frac{1}{4}$	20.00	01/22/51	42	362	AMC89203

STATE OF ARIZONA

COUNTY OF PINAL

)
) SS.
)

AFFIDAVIT OF RENTAL FEE PAYMENT
For the period
September 1, 2016 to August 31, 2017

STATE OF NEVADA

COUNTY OF LYON

)
) SS.
)

Brandon Mijal, being duly sworn, deposes and says that he is a citizen of the United States and more than twenty-one years of age, and resides at 981 South University Park Loop, Reno, Nevada 89512, in Washoe County, State of Nevada, and is personally acquainted with the hereinafter described mining claims situated in the Pioneer Mining District, Pinal County, Arizona, the location notices of which are recorded in the office of the County Recorder of said county as described below:

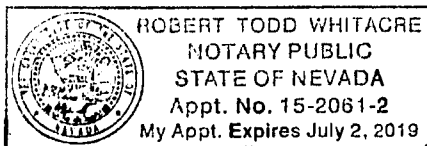
See Exhibit "A" (7 pages) attached

That the owner of said claims (2 millsites and 135 lodes formerly known as the Nord claims) is Imerys Perlite USA, Inc., and that the enclosed "rental fees" of \$155.00 per claim for a total of \$21,235.00 (Twenty One Thousand Two Hundred Thirty Five dollars) were paid by Imerys Perlite USA, Inc., 150 E MAIN STE 320, FERNLEY, NV 89408, for the purpose of complying with the laws of the United States pertaining to assessment of annual work, and that said claims are being held for the purpose of mining (on lode claims) and milling (on millsites) perlite ore which is mined on our lode claims. This "rental fee" is required in accordance with the Act of October 5, 1992 (Public Law 102-381, 106 Stat. 1374, 1378-79) and is in lieu of the requirements for performing assessment work under 30 U.S.C. 28-28e and for filing an annual Affidavit of Labor with the proper office of the Bureau of Land Management as outlined under Section 314(a) and (c) of FLPMA and §3833.2.

DATED this 11 day of August, A.D., 2016


Brandon Mijal

Subscribed and sworn before me this 11th day of AUGUST, A.D., 2016




Notary Public

RECEIVED
BLM AZ STATE OFFICE
2016 AUG 15 PM 1:53
PHOENIX, ARIZONA

EXHIBIT "A"
(Page 1 of 7)

RECEIVED
CLERK'S OFFICE
2016 AUG 15 P 1:53
PHOENIX, ARIZONA

The following mining claims are located in Pinal County, State of Arizona, the location notices of which are recorded in the office of the County Recorder of said County as described below:

<u>Claim Name</u>	<u>Book/Docket</u>	<u>Page(s)</u>	<u>BLM Serial #</u>
ROSEMARIE No. 6 (situate in Sec.8)	507	87	AMC 66079
Candy Rock Fraction lode (situate in Sec. 16)	1556	712-713	AMC 289764
Lucero millsite (situate in Sec. 4)	1786	558-559	AMC 319070
Cynthia & John millsite (situate in Sec. 4)	993	426-427	AMC 94571

All claims are located in T.2 S., R.12 E., G. & S.R.M.

EXHIBIT "A", cont'd...
 (Page 2 of 7)

The following lode mining claims are located in Secs. 8 & 9, T.2 S., R.12 E., Gila & Salt River Meridian, County of Pinal, State of Arizona:

RECEIVED
 DEPT. OF STATE OFFICE

2016 AUG 15 P 1:53

<u>Lode Claim Name</u>	<u>Recorded</u>		<u>Page</u>	<u>File No.</u>
	<u>Book</u>	<u>Page</u>		
ROSEMARIE No. 1	500	414	414	AMC66078
Amended	507	86	86	
ROSEMARIE No. 7	500	420	420	AMC66080
Amended	507	88	88	
ROSEMARIE No. 8	500	421	421	AMC66081
Amended	507	89	89	
Amended	Doc. 1082-045			
ROSEMARIE No. 9	500	422	422	AMC66082
Amended	507	90	90	
ROSEMARIE No. 10	500	423	423	AMC66083
Amended	507	91	91	
ROSEMARIE No. 12	500	425	425	AMC66084
Amended	507	92	92	
Amended	Doc. 1082-047			
ROSEMARIE No. 13 EXCP	500	426	426	AMC66085
Amended	507	93	93	
ROSEMARIE No. 14	500	427	427	AMC66086
Amended	507	94	94	

PINAL COUNTY ARIZONA

EXHIBIT "A", cont'd...

(Page 3 of 7)

The following mining claims are located in Secs. 27, 28, 32, 33 & 34, T.2 S., R.12 E., and Secs. 37 & 38, T.2 S., R.12 E., Gila & Salt River Meridian, County of Pinal, State of Arizona:

RECEIVED
BLM AZ STATE OFFICE

2016 AUG 15 P 1:53

<u>Lode Claim Name</u>	<u>Book</u>	<u>Page</u>	<u>B.L.M. Serial</u>
Hal #1	1382	220-221	AMC259557
Hal #2	1382	222-223	AMC259558
Hal #3	1382	224-225	AMC259559
Hal #4	1382	226-227	AMC259560
Hal #5	1382	228-229	AMC259561
Hal #6	1382	230-231	AMC259562
Hal #7	1382	232-233	AMC259563
Hal #8	1382	234-235	AMC259564
Hal #9	1382	236-237	AMC259565
Hal #10	1382	238-239	AMC259566
Hal #11	1382	240-241	AMC259567
Hal #12	1382	242-243	AMC259568
Hal #13	1382	244-245	AMC259569
Hal #14	1382	246-247	AMC259570
Hal #15	1382	248-249	AMC259571
Hal #16	1382	250-251	AMC259572
Hal #17	1382	252-253	AMC259573
Hal #18	1382	254-255	AMC259574
Hal #19	1382	256-257	AMC259575
Hal #20	1382	258-259	AMC259576
Hal #21	1382	260-261	AMC259577
Hal #22	1382	262-263	AMC259578
Hal #23	1382	264-265	AMC259579
Hal #24	1382	266-267	AMC259580
Hal #25	1382	268-269	AMC259581
Hal #26	1382	270-271	AMC259582
Hal #27	1382	272-273	AMC259583
Hal #28	1832	274-275	AMC259584
Hal #29	1382	276-277	AMC259585
Hal #30	1382	278-279	AMC259586
Hal #31	1382	280-281	AMC259587
Hal #32	1382	282-283	AMC259588
Hal #33	1382	284-285	AMC259589
Hal #34	1382	286-287	AMC259590
Hal #35	1382	288-289	AMC259591
Hal #36	1382	290-291	AMC259592
Tekoa #9	1382	410-411	AMC259652
Tekoa #10	1382	412-413	AMC259653
Tekoa #11	1382	414-415	AMC259654
Tekoa #12	1382	416-417	AMC259655
Tekoa #13	1382	418-419	AMC259656

PHOENIX, ARIZONA

EXHIBIT "A", cont'd...

(Page 4 of 7)

The following mining claims are located in Sec. 16, 17 & 20, T.2 S., R.12 E., Gila & Salt River Indian Reservation, Pinal, State of Arizona:

RECEIVED
 B.L.M. STATE OFFICE
 2016 AUG 15 P 1:53

<u>Lode Claim Name</u>	<u>Recorded</u>		<u>B.L.M. Serial</u>
	<u>Book</u>	<u>Page</u>	
Magic #1	1382	292-293	AMC259593
Magic #2	1382	294-295	AMC259594
Magic #3	1382	296-297	AMC259595
Magic #4	1382	298-299	AMC259596
Magic #5	1382	300-301	AMC259597
Magic #6	1382	302-303	AMC259598
Magic #7	1382	304-305	AMC259599
Magic #8	1382	306-307	AMC259600
Magic #9	1382	308-309	AMC259601
Magic #10	1382	310-311	AMC259602
Magic #11	1382	312-313	AMC259603
Magic #12	1382	314-315	AMC259604
Magic #13	1382	316-317	AMC259605
Magic #14	1382	318-319	AMC259606]
Magic #15	1382	320-321	AMC259607]
Magic #23	1382	336-337	AMC259615]
Magic #24	1382	338-339	AMC259616
Magic #25	1382	340-341	AMC259617
Magic #26	1382	342-343	AMC259618]
Magic #27	1556	710-711	AMC289765]

EXHIBIT "A", cont'd...
(Page 5 of 7)

The following mining claims are located in Sec. 12, T.2 S., R.11 E. and Secs. 7 & 8, T.2 S., R.12 E., County of Pinal, State of Arizona:

RECEIVED
B.L.M. AZ STATE OFFICE
2016 AUG 15 P 1:53

<u>Lode Claim Name</u>	<u>Recorded</u>		<u>B.L.M. Serial #</u>
	<u>Book</u>	<u>Page</u>	
Seattle #1	1382	344-345	AMC259619
Seattle #2	1382	346-347	AMC259620
Seattle #3	1382	348-349	AMC259621
Seattle #4	1382	350-351	AMC259622
Seattle #5	1382	352-353	AMC259623
Seattle #6	1382	354-355	AMC259624
Seattle #7	1382	356-357	AMC259625
Seattle #8	1382	358-359	AMC259626
Seattle #9	1382	360-361	AMC259627
Seattle #10	1382	362-363	AMC259628
Seattle #11	1382	364-365	AMC259629
Seattle #12	1382	366-367	AMC259630
Seattle #13	1382	368-369	AMC259631
Seattle #14	1382	370-371	AMC259632
Seattle #15	1382	372-373	AMC259633
Seattle #16	1382	374-375	AMC259634
Seattle #17	1382	376-377	AMC259635
Seattle #18	1382	378-379	AMC259636
Seattle #19	1382	380-381	AMC259637
Seattle #20	1382	382-383	AMC259638
Seattle #21	1382	384-385	AMC259639
Seattle #22	1382	386-387	AMC259640
Seattle #23	1382	388-389	AMC259641
Seattle #24	1382	390-391	AMC259642
Seattle #25	1382	392-393	AMC259643

PHOENIX, ARIZONA

EXHIBIT "A", cont'd...
(Page 6 of 7)

RECEIVED
BLM AZ STATE OFFICE

The following mining claims are located in Secs. 8, 17 and 18, T.2 S., R.12 E., Gila & Salt River Meridian, County of Pinal, State of Arizona:

2016 AUG 15 P 1:53

<u>Lode Claim Name</u>	<u>Recorded</u>		<u>B.L.M. Serial #</u>
	<u>Book</u>	<u>Page</u>	
Sil-Flo No. 1	1420	465-466	AMC265778
Sil-Flo No. 2	1420	467-468	AMC265779
Sil-Flo No. 3	1420	469-470	AMC265780
Sil-Flo No. 4	1420	471-472	AMC265781
Sil-Flo No. 5	1420	473-474	AMC265782
Sil-Flo No. 6	1420	475-476	AMC265783
Sil-Flo No. 7	1420	477-478	AMC265784
Sil-Flo No. 8	1420	479-480	AMC265785
Sil-Flo No. 9	1420	481-482	AMC265786
Sil-Flo No. 10	1420	483-484	AMC265787
Sil-Flo No. 11	1420	485-486	AMC265788
Sil-Flo No. 12	1420	487-488	AMC265789
Sil-Flo No. 13	1420	489-490	AMC265790
Sil-Flo No. 14	1420	491-492	AMC265791
Sil-Flo No. 15	1420	493-494	AMC265792
Sil-Flo No. 16	1420	495-496	AMC265793
Sil-Flo No. 17	1420	497-498	AMC265794
Sil-Flo No. 18	1420	499-500	AMC265795

PHOENIX, ARIZONA

EXHIBIT "A", cont'd...
(Page 7 of 7)

The following mining claims are located in Secs. 15, 16, 21 and 22, T.2 S., R.12 E., G.14 S. Salt River Meridian,
County of Pinal, State of Arizona:

RECEIVED
BLM AZ STATE OFFICE

2016 AUG 15 P 1:53

<u>Lode Claim Name</u>	<u>Recorded</u>		<u>B.L.M. Serial #</u>
	<u>Book</u>	<u>Page</u>	
Sil-Flo No. 19	1420	501-502	AMC265796
Sil-Flo No. 20	1420	503-504	AMC265797
Sil-Flo No. 21	1420	505-506	AMC265798
Sil-Flo No. 22	1420	507-508	AMC265799
Sil-Flo No. 23	1420	509-510	AMC265800
Sil-Flo No. 24	1420	511-512	AMC265801
Sil-Flo No. 25	1420	513-514	AMC265802
Sil-Flo No. 26	1420	515-516	AMC265803
Sil-Flo No. 27	1420	517-518	AMC265804
Sil-Flo No. 28	1420	519-520	AMC265805
Sil-Flo No. 29	1420	521-522	AMC265806
Sil-Flo No. 30	1420	523-524	AMC265807
Sil-Flo No. 31	1420	525-526	AMC265808
Sil-Flo No. 32	1420	527-528	AMC265809
Sil-Flo No. 33	1420	529-530	AMC265810
Sil-Flo No. 34	1420	531-532	AMC265811
Sil-Flo No. 35	1420	533-534	AMC265812
Sil-Flo No. 36	1396	458-459	AMC262396
Amended	1420	535-536	
Sil-Flo No. 37	1396	460-461	AMC262397
Amended	1420	537-538	
Volcano No. 12R	1396	462-463	AMC262398
Amended	1420	539-540	
(Amended name – Sil Flo No. 38)			
Sil-Flo No. 39	1420	541-542	AMC265813

STATE OF ARIZONA

COUNTY OF PINAL

)
) SS.

AFFIDAVIT OF RENTAL FEE PAYMENT
For the period
September 1, 2016 to August 31, 2017

STATE OF NEVADA

COUNTY OF LYON

)
) SS.

Brandon Mijal, being duly sworn, deposes and says that he is a citizen of the United States and more than twenty-one years of age, and resides at 981 South University Park Loop, Reno, Nevada 89512, in Washoe County, State of Nevada, and is personally acquainted with the hereinafter described mining claims situated in the Pioneer Mining District, Pinal County, Arizona, the location notices of which are recorded in the office of the County Recorder of said county as described below:

See Exhibit "A" attached

That the owner of said claims (7 "Guzman" lode claims) is Imerys Perlite USA, Inc., 150 E MAIN STE 320, FERNLEY, NV 89408, and that the enclosed "rental fees" of \$155.00 per claim for a total of \$1085.00 (One Thousand Eighty Five dollars) were paid by Imerys Perlite USA, Inc., for the purpose of complying with the laws of the United States pertaining to assessment of annual work, and that said claims are being held for the valuable mineral contained therein. This "rental fee" is required in accordance with the Act of October 5, 1992 (Public Law 102-381, 106 Stat. 1374, 1378-79) and is in lieu of the requirements for performing assessment work under 30 U.S.C. 28-28e and for filing an annual Affidavit of Labor with the proper office of the Bureau of Land Management as outlined under Section 314(a) and (c) of FLPMA and §3833.2.

These "rental fees" are being submitted to cover mining claims comprising a contiguous group.

DATED this 11 day of August, A.D., 2016

RECEIVED
BLM AZ STATE OFFICE
PHOENIX, ARIZONA
2016 AUG 15 P 1:53

Brandon Mijal
Brandon Mijal

Subscribed and sworn before me this 11th day of August, A.D., 2016

ROBERT TODD WHITACRE
NOTARY PUBLIC
STATE OF NEVADA
Appt. No. 15-2061-2
My Appt. Expires July 2, 2019

Robert Todd Whitacre
Notary Public

EXHIBIT "A"

The following mining claims are located in Sections 8 & 9, T.2 S., R.12 E., Gila & Salt River Meridian, County of Pinal, State of Arizona and are duly recorded as indicated below, at the office of the County Recorder, Pinal County, Arizona:

RECEIVED
BLM AZ STATE OFFICE
ON AUG 15 P 1:53

PHOENIX, ARIZONA

<u>Lode Name</u>	<u>Book</u>	<u>Page(s)</u>	<u>B.L.M. Serial #</u>	<u>Location Date</u>
I-DO-IT	53	414	AMC87677	4/13/45
Amended	443	89		
2 nd Amended	1618	373-374		
LA CHOLLA	54	119	AMC87678	12/17/45
Amended	1618	375-376		
HAVALINA No. 2	53	428	AMC87679	6/04/45
Amended	443	88		
2 nd Amended	1618	381-382		
HAVALINA	53	427	AMC87680	4/11/45
Amended	1618	379-380		
ATOMIC BOMB	54	43	AMC87683	11/13/45
Amended	1618	377-378		
CRUZALITE	438	246	AMC87684	11/04/65
Amended	1618	387-388		
MARKIE'S FRACTION	267	500	AMC87685	5/01/60
Amended	1618	389-390		

STATE OF ARIZONA)
)
COUNTY OF MARICOPA)

SS.

AFFIDAVIT OF RENTAL FEE PAYMENT
For the period
September 1, 2016 to August 31, 2017

STATE OF NEVADA)
)
COUNTY OF LYON)

SS.

Brandon Mijal, being duly sworn, deposes and says that he is a citizen of the United States and more than twenty-one years of age, and resides at 981 South University Park Loop, Reno, Nevada 89512, in Washoe County, State of Nevada, and is personally acquainted with the hereinafter described mining claims situated in the location notices of which are recorded in the office of the County Recorder of said county as described below:

See Exhibit "A" attached


That the owner of said claims (28 "Desert" lode mining claims) is Michel D. Houseman., 150 E MAIN ST STE 320, FERNLEY NV 89408-7713, and that the enclosed "rental fees" of \$155.00 per claim for a total of \$4340.00 (Four Thousand Three Hundred Forty dollars) were paid by Imerys Perlite USA, Inc., for the purpose of complying with the laws of the United States pertaining to assessment of annual work, and that said claims are being held for the valuable mineral contained therein. This "rental fee" is required in accordance with the Act of October 5, 1992 (Public Law 102-381, 106 Stat. 1374, 1378-79) and is in lieu of the requirements for performing assessment work under 30 U.S.C. 28-28e and for filing an annual Affidavit of Labor with the proper office of the Bureau of Land Management as outlined under Section 314(a) and (c) of FLPMA and §3833.2.

These "rental fees" are being submitted to cover mining claims comprising a contiguous group.

DATED this 11 day of August, A.D., 2016

Brandon Mijal
Brandon Mijal
RECEIVED
BLM AZ STATE OFFICE
PHOENIX, ARIZONA
2016 AUG 15 P 1:53

Subscribed and sworn before me this 11th day of August, A.D., 2016



Robert Todd Whitacre
Notary Public

EXHIBIT "A"

The following mining claims are located in Sections 3, 34 & 35, T.6 & 7 N., R.1 W., Gila & Salt River Meridian, County of Maricopa, State of Arizona and are duly recorded as indicated below, at the office of the County Recorder for Maricopa and Yavapai Counties as applicable:

RECEIVED
 DEPT. OF THE COUNTY RECORDER
 2011 AUG 15 P 1:50

<u>AMC Number</u>	<u>Co. Docket No.</u>	<u>Claim Name</u>	<u>TWP</u>	<u>PHOENIX, ARIZONA</u>		
AMC414922	2012-0293823	Desert No. 01	7N	1W	34	3/9/12
AMC414923	2012-0293824	Desert No. 02	7N	1W	34	3/9/12
AMC414924	2012-0293825	Desert No. 03	7N	1W	34	3/8/12
AMC414925	2012-0293826	Desert No. 04	7N	1W	34	3/9/12
AMC414926	2012-0293827	Desert No. 05	7N	1W	34	3/7/12
AMC414927	2012-0293828	Desert No. 06	7N	1W	34	3/7/12
AMC414928	2012-0293829	Desert No. 07	7N	1W	34/35	3/8/12
AMC414929	2012-0293830	Desert No. 08	7N	1W	35	3/8/12
AMC414930	2012-0293831	Desert No. 09	7N	1W	35	3/8/12
AMC414931	2012-0293832	Desert No. 10	7N	1W	35	3/8/12
AMC414932	2012-0293833	Desert No. 11	6N	1W	3	3/9/12
AMC414933	2012-0293834	Desert No. 12	6N	1W	3	3/9/12
AMC414934	2012-0293835	Desert No. 13	6N	1W	3	3/9/12
AMC414935	2012-0293836	Desert No. 14	6N	1W	3	3/9/12
AMC414936	2012-0293837	Desert No. 15	6N	1W	3	3/7/12
AMC414937	2012-0293838	Desert No. 16	6N	1W	3	3/7/12
AMC414938	2012-0293839	Desert No. 21	6N	1W	3	3/10/12
AMC414939	2012-0293840	Desert No. 22	6N	1W	3	3/10/12
AMC414940	2012-0293841	Desert No. 23	6N	1W	3	3/10/12
AMC414941	2012-0293842	Desert No. 24	6N	1W	3	3/10/12
AMC414942	2012-0293843	Desert No. 25	6N	1W	3	3/10/12
AMC414943	2012-0293844	Desert No. 26	6N	1W	3	3/10/12
AMC414944	2012-0293845	Desert No. 31	6N	1W	3	3/10/12
AMC414945	2012-0293846	Desert No. 32	6N	1W	3	3/10/12
AMC414946	2012-0293847	Desert No. 33	6N	1W	3	3/10/12
AMC414947	2012-0293848	Desert No. 34	6N	1W	3	3/10/12
AMC414948	2012-0293849	Desert No. 35	6N	1W	3	3/10/12
AMC414949	2012-0293850	Desert No. 36	6N	1W	3	3/10/12

STATE OF ARIZONA)
)
COUNTY OF YAVAPAI) SS.

AFFIDAVIT OF RENTAL FEE PAYMENT
For the period
September 1, 2016 to August 31, 2017

STATE OF NEVADA)
)
COUNTY OF LYON) SS.

Brandon Mijal, being duly sworn, deposes and says that he is a citizen of the United States and more than twenty-one years of age, and resides at 981 South University Park Loop, Reno, Nevada 89512, in Washoe County, State of Nevada, and is personally acquainted with the hereinafter described mining claims situated in the Red Picacho Mining District, Yavapai County, Arizona, the location notices of which are recorded in the office of the County Recorder of said county as described below:

See Exhibit "A" attached


That the owner of said claims (9 "Desert" lode claims) is Michel D. Houseman, 150 E MAIN ST STE 320, FERNLEY, NV 89408-7713, and that the enclosed "rental fees" of \$155.00 per claim for a total of \$1395.00 (One Thousand Three Hundred Ninety Five dollars) were paid by Imerys Perlite USA, Inc., for the purpose of complying with the laws of the United States pertaining to assessment of annual work, and that said claims are being held for the valuable mineral contained therein. This "rental fee" is required in accordance with the Act of October 5, 1992 (Public Law 102-381, 106 Stat. 1374, 1378-79) and is in lieu of the requirements for performing assessment work under 30 U.S.C. 28-28e and for filing an annual Affidavit of Labor with the proper office of the Bureau of Land Management as outlined under Section 314(a) and (c) of FLPMA and §3833.2.

These "rental fees" are being submitted to cover mining claims comprising a contiguous group

DATED this 11 day of August, A.D., 2016

RECEIVED
BLM AZ STATE OFFICE
AUG 15 P 1:54
PHOENIX ARIZONA
Brandon Mijal

Subscribed and sworn before me this 11th day of AUGUST, A.D., 2016



Robert Todd Whitacre
Notary Public

EXHIBIT "A"

The following mining claims are located in Sections 34 & 35, T.7 N., R.1 W., Gila & Salt River Meridian, County of Yavapai, State of Arizona and are duly recorded as indicated below, at the office of the County Recorder, Yavapai County, Arizona.

RECEIVED
BLM AZ STATE OFFICE
MAY 15 11:54

PHOENIX, ARIZONA

<u>AMC Number</u>	<u>Claim Name</u>	<u>Co. Docket No.</u>	<u>Book</u>	<u>Page</u>	<u>TWP</u>	<u>RNG</u>	<u>SEC</u>
AMC414923	Desert No. 2	2012-0019249	4873	144	7N	1W	34
AMC414924	Desert No. 3	2012-0019250	4873	145	7N	1W	34
AMC414925	Desert No. 4	2012-0019251	4873	146	7N	1W	34
AMC414926	Desert No. 5	2012-0019252	4873	147	7N	1W	34
AMC414927	Desert No. 6	2012-0019253	4873	148	7N	1W	34
AMC414928	Desert No. 7	2012-0019254	4873	149	7N	1W	34 & 35
AMC414929	Desert No. 8	2012-0019255	4873	150	7N	1W	35
AMC414930	Desert No. 9	2012-0019256	4873	151	7N	1W	35
AMC414931	Desert No. 10	2012-0019257	4873	152	7N	1W	35

RT 277
16:00
D
08:15
12
Insert shipping document


Extremely Urgent

ORIGIN ID: NFLA (775) 575-2536
TODD WHITACRE - MINE PLANNING
150 E MAIN ST, STE 320
FERNLEY, NV 89408
UNITED STATES US

SHIP DATE: 12AUG16
ACTWGT: 0.50 LB
CAD: 104782815/NET3700
BILL SENDER

TO ARIZONA STATE OFFICE
US BUREAU OF LAND MANAGEMENT
ONE NORTH CENTRAL AVENUE
STE 800
PHOENIX AZ 85004

(602) 417-9200 REF: AZ BLM 2016
BY PO DEPT:





MON - 15 AUG 3:00P
STANDARD OVERNIGHT

TRK# 7769 8436 7135
0201

WP ZSYA

85004
AZ-US PHX



United States Department of the Interior
Bureau of Land Management
 DIV OF LANDS, MINRLS & ENERGY
 ONE N CENTRAL AVE
 PHOENIX, AZ 85004 -4427
 Phone: 602-417-9200

Receipt

No: 3631954

Transaction #: 3735761	
Date of Transaction: 08/16/2016	
CUSTOMER:	
IMERYS PERLITE USA INC 150 E MAIN ST STE 320 FERNLEY,NV 89408-7713 US	

LINE #	QTY	DESCRIPTION	REMARKS	UNIT PRICE	TOTAL
1	1.00	LOCATABLE MINERALS / MINING CLAIMS- NOT NEW-UNADJUD,ONE AUTH NO. ONLY / MINING CLAIM MONEY RECEIVED CASES: AMC66077/\$31620.00	MIANT FEE 2017 - 195	- n/a -	31620.00
TOTAL:					\$31,620.00

PAYMENT INFORMATION			
1	AMOUNT:	31620.00	POSTMARKED: 08/12/2016
	TYPE:	CHECK	RECEIVED: 08/15/2016
	CHECK NO:	600038463	
	NAME:	IMERYS FILTRATION MINERALS INC 1732 N 1ST ST SUITE 450 SAN JOSE CA 95112 US	

REMARKS

This receipt was generated by the automated BLM Collections and Billing System and is a paper representation of a portion of the official electronic record contained therein.



> Mine Planning & Exploration
on behalf of Imerys Perlite USA, Inc

August 12, 2015

Bureau of Land Management
Arizona State Office
One North Central Avenue, Ste 800
Phoenix, AZ 85004-4427

To whom it may concern:

Enclosed are seven (7) "Affidavit of Rental Fee Payment" for the period September 1, 2015 to August 31, 2016 with Exhibits "A" attached. These Affidavits pertain to the claims of Imerys Perlite USA, Inc. as follows:

- Harborlite - 2 lodes, 1 mill site
- Bobbie Jo - 10 lodes
- Guzman - 10 placers
- Nord - 135 lodes, 2 mill sites
- Guzman - 7 Lode claims
- Desert - 28 Lode claims (Maricopa and Yavapai Counties)

We are enclosing our check in the amount of \$31,620.00 representing the fee for filing based on 2015 Maintenance fees for these 195 claims. Please acknowledge receipt of these rental fees.

Sincerely,

Todd Whitacre
Lands & Reclamation Manager

RECEIPT # 3370924

Enclosures: Seven (7) Affidavits of Maintenance Fee Payment; Check No. 600025897

	66076
	303417
259557	317479
289764	245404
265778	301847
262396	321062
87677	90404
414922	89202
	289764
	319070
	94569

RECEIVED
 BUREAU OF LAND MANAGEMENT
 PHOENIX, ARIZONA
 AUG 18 AM 9:14

INTERIM
 AUG 21 2015
 BY: *Roman*

STATE OF ARIZONA

COUNTY OF PINAL

)
)
)

SS.

AFFIDAVIT OF RENTAL FEE PAYMENT

For the period

September 1, 2015 to August 31, 2016

STATE OF NEVADA

COUNTY OF LYON

)
)
)

SS.

Brandon Mijal, being duly sworn, deposes and says that he is a citizen of the United States and more than twenty-one years of age, and resides at 981 South University Park Loop, Reno, Nevada 89512, in Washoe County, State of Nevada, and is personally acquainted with the hereinafter described mining claims situated in the Pioneer Mining District, Pinal County, Arizona, the location notices of which are recorded in the office of the County Recorder of said county as described below:

See Exhibit "A" attached

That the owner of said claims (2 lode claims and 1 millsite) is Imerys Perlite USA, Inc., and that the enclosed "rental fees" of \$155.00 per claim for a total of \$465.00 (Four Hundred Sixty Five dollars) were paid by Imerys Perlite USA, Inc., 150 E MAIN STE 320, FERNLEY NV, 89408, for the purpose of complying with the laws of the United States pertaining to assessment of annual work, and that said lode claims are being held for the valuable mineral contained therein and the millsite for the purpose of enhancing a fines containment area in conjunction with the mining operation. This "rental fee" is required in accordance with the Act of October 5, 1992 (Public Law 102-381, 106 Stat. 1374, 1378-79) and is in lieu of the requirements for performing assessment work under 30 U.S.C. 28-28e and for filing an annual Affidavit of Labor with the proper office of the Bureau of Land Management as outlined under Section 314(a) and (c) of FLPMA and §3833.2.

DATED this 17th day of August, A.D., 2015


Brandon Mijal

RECEIVED
BLM STATE OFFICE
2015 AUG 18 10 51 AM
PINAL COUNTY, ARIZONA

Subscribed and sworn before me this 17th day of AUGUST, A.D., 2015

ROBERT TODD WHITACRE
NOTARY PUBLIC
STATE OF NEVADA
Appt. No. 15-2061-2
My Appt. Expires July 2, 2019


Notary Public

EXHIBIT "A"

The following mining claims are located in Secs. 4, 8 & 9, T.2 S., R.12 E., G. & S.R.M., Pioneer Mining District, Pinal County, State of Arizona, the Location Notices are recorded in the office of the County Recorder of said county as described below:

<u>Claim Name</u>	<u>Docket</u>	<u>Page(s)</u>	<u>B.L.M. Serial #</u>
FORGOTTEN WEDGE lode	374	545	AMC66077 —
MARY T. FRACTION lode	1668	450-451	AMC303417 —
HARBORLITE MILLSITE NO. 3A Amended	1781 1797	639-640 124-125	AMC317479 —

RECEIVED
S.L.M. STATE OFFICE
2015 AUG 18 A 9:46
PHOENIX, ARIZONA

STATE OF ARIZONA)
)
COUNTY OF PINAL) SS.

AFFIDAVIT OF RENTAL FEE PAYMENT
For the period
September 1, 2015 to August 31, 2016

STATE OF NEVADA)
)
COUNTY OF LYON) SS.


Brandon Mijal, being duly sworn, deposes and says that he is a citizen of the United States and more than twenty-one years of age, and resides at 981 South University Park Loop, Reno, Nevada 89512, in Washoe County, State of Nevada, and is personally acquainted with the hereinafter described mining claims situated in the Pioneer Mining District, Pinal County, Arizona, the location notices of which are recorded in the office of the County Recorder of said county as described below:

See Exhibit "A" attached

That the owner of said claims (10 lode claims) is Imerys Perlite USA, Inc, and that the enclosed "rental fees" of \$155.00 per claim for a total of \$1,550.00 (One Thousand Five Hundred Fifty dollars) were paid by Imerys Perlite USA, Inc., 150 E MAIN STE 320, FERNLEY, NV 89408, for the purpose of complying with the laws of the United States pertaining to assessment of annual work, and that said claims are being held for the valuable mineral contained therein. This "rental fee" is required in accordance with the Act of October 5, 1992 (Public Law 102-381, 106 Stat. 1374, 1378-79) and is in lieu of the requirements for performing assessment work under 30 U.S.C. 28-28e and for filing an annual Affidavit of Labor with the proper office of the Bureau of Land Management as outlined under Section 314(a) and (c) of FLPMA and §3833.2.

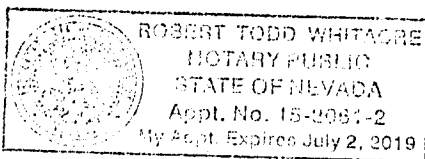
These "rental fees" are being submitted to cover mining claims comprising a contiguous group.

DATED this 17th day of August, A.D., 2015


Brandon Mijal

RECEIVED
BLM WASHOE OFFICE
2015 AUG 19 A 9 41
PINAL COUNTY ARIZONA

Subscribed and sworn before me this 17th day of AUGUST, A.D., 2015




Notary Public

EXHIBIT "A"

<u>Lode Claim Name</u>	<u>Loc. Date</u>	<u>Pinal County</u>			<u>B.L.M. Data</u>		<u>Locator</u>
		<u>Book</u>	<u>Page(s)</u>	<u>Filing Date</u>	<u>Serial No.</u>	<u>Date</u>	
Bobbie Jo Perlite No. 1 Amended	10/06/85 01/11/90	1314 1651	459-60 501-02	10/07/85 01/15/90	AMC245404	11/04/85 02/08/90	Thomas Williams
Bobbie Jo Perlite No. 2 Amended	10/06/85 01/11/90	1314 1651	457-58 503-04	10/07/85 01/15/90	AMC245405	11/04/85 02/08/90	Thomas Williams
Bobbie Jo Perlite No. 3	10/06/85	1314	455-56	10/07/85	AMC245406	11/04/85	Thomas Williams
Bobbie Jo Perlite No. 4	10/12/85	1315	788-89	10/15/85	AMC245407	11/04/85	Thomas Williams
Bobbie Jo Perlite No. 5	10/12/85	1315	790-91	10/15/85	AMC245408	11/04/85	Thomas Williams
Bobbie Jo Perlite No. 6	10/12/85	1315	792-93	10/15/85	AMC245409	11/04/85	Thomas Williams
Bobbie Jo Perlite No. 7	10/12/85	1315	796-97	10/15/85	AMC245410	11/04/85	Thomas Williams
Bobbie Jo Perlite No. 8	10/12/85	1315	794-95	10/15/85	AMC245411	11/04/85	Thomas Williams
B J No. 9	02/10/90	1657	523-24	02/20/90	AMC301847	03/02/90	Lewis Williams
B J No. 10	04/08/92	1817	118-19	04/09/92	AMC321062	04/30/92	Lewis Williams

RECEIVED
 BLM ADJUTANT GENERAL'S OFFICE
 2015 AUG 18 A 9:41
 PHOENIX, ARIZONA

STATE OF ARIZONA)
)
COUNTY OF PINAL) SS.

AFFIDAVIT OF RENTAL FEE PAYMENT
For the period
September 1, 2015 to August 31, 2016

STATE OF NEVADA)
)
COUNTY OF LYON) SS.

Brandon Mijal, being duly sworn, deposes and says that he is a citizen of the United States and more than twenty-one years of age, and resides at 981 South University Park Loop, Reno, Nevada 89512, in Washoe County, State of Nevada, and is personally acquainted with the hereinafter described mining claims situated in the Pioneer Mining District, Pinal County, Arizona, the location notices of which are recorded in the office of the County Recorder of said county as described below:

See Exhibit "A" attached

That the owner of said claims (10 "Guzman" placer claims) is Imerys Perlite USA, Inc., 150 E MAIN STE 320, FERNLEY, NV 89408, and that the enclosed "rental fees" of \$155.00 per 20.00 acres per placer for a total of \$2,945.00 (Two Thousand Nine Hundred Forty Five dollars) were paid by Imerys Perlite USA, Inc., for the purpose of complying with the laws of the United States pertaining to assessment of annual work, and that said claims are being held for the valuable mineral contained therein. This "rental fee" is required in accordance with the Act of October 5, 1992 (Public Law 102-381, 106 Stat. 1374, 1378-79) and is in lieu of the requirements for performing assessment work under 30 U.S.C. 28-28e and for filing an annual Affidavit of Labor with the proper office of the Bureau of Land Management as outlined under Section 314(a) and (c) of FLPMA and §3833.2.

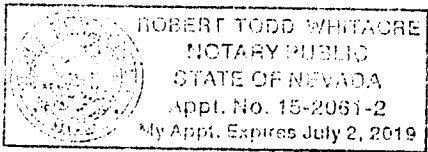
These "rental fees" are being submitted to cover mining claims comprising a contiguous group.

DATED this 17th day of August, A.D., 2015


Brandon Mijal

RECEIVED
BLM AZ STATE OFFICE
2015 AUG 18 A 9:44
PHOENIX, ARIZONA

Subscribed and sworn before me this 17th day of AUGUST, A.D., 2015




Notary Public

EXHIBIT "A"

The following mining claims are located in Sections 8 & 16, T.2 S., R.12 E., Gila & Salt River Meridian, County of Pinal, State of Arizona and are duly recorded as indicated below, at the office of the County Recorder, Pinal County, Arizona:

<u>Placer Claim Name</u>	<u>Legal Description</u> <u>Section 8, T2S R12E</u>	<u>Acres</u>	<u>Date</u> <u>Located</u>	<u>Pinal County</u> <u>Book</u> <u>Page</u>	<u>BLM</u> <u>AMC#</u>
Black Eye	W $\frac{1}{2}$ SE $\frac{1}{4}$ SE $\frac{1}{4}$ NW $\frac{1}{4}$, SW $\frac{1}{4}$ SE $\frac{1}{4}$ NW $\frac{1}{4}$, W $\frac{1}{2}$ NW $\frac{1}{4}$ SE $\frac{1}{4}$ NW $\frac{1}{4}$	20.10	06/26/65	423 121	AMC90407 7
Blueberry	NE $\frac{1}{4}$ SE $\frac{1}{4}$ NW $\frac{1}{4}$, E $\frac{1}{2}$ NW $\frac{1}{4}$ SE $\frac{1}{4}$ NW $\frac{1}{4}$ E $\frac{1}{2}$ SW $\frac{1}{4}$ NE $\frac{1}{4}$ NW $\frac{1}{4}$	20.10	06/26/65	423 116	AMC90406 J
Dewdrop	N $\frac{1}{2}$ SW $\frac{1}{4}$ NE $\frac{1}{4}$ SE $\frac{1}{4}$ SE $\frac{1}{4}$ NW $\frac{1}{4}$ SE $\frac{1}{4}$, NE $\frac{1}{4}$ NE $\frac{1}{4}$ SW $\frac{1}{4}$ SE $\frac{1}{4}$,	20.10	06/26/65	423 114	AMC90411 —
Divide	N $\frac{1}{2}$ NW $\frac{1}{4}$ SE $\frac{1}{4}$ SE $\frac{1}{4}$, NW $\frac{1}{4}$ NE $\frac{1}{4}$ SE $\frac{1}{4}$ SE $\frac{1}{4}$, S $\frac{1}{2}$ SW $\frac{1}{4}$ NE $\frac{1}{4}$ SE $\frac{1}{4}$, SW $\frac{1}{4}$ SE $\frac{1}{4}$ NE $\frac{1}{4}$ SE $\frac{1}{4}$	20.37	06/26/65	423 122	AMC90414 —
Havalina	W $\frac{1}{2}$ NE $\frac{1}{4}$ NW $\frac{1}{4}$ SE $\frac{1}{4}$, SE $\frac{1}{4}$ NW $\frac{1}{4}$ NW $\frac{1}{4}$ SE $\frac{1}{4}$, N $\frac{1}{2}$ SE $\frac{1}{4}$ NW $\frac{1}{4}$ SE $\frac{1}{4}$, SE $\frac{1}{4}$ NE $\frac{1}{4}$ NW $\frac{1}{4}$ SE $\frac{1}{4}$, SW $\frac{1}{4}$ NW $\frac{1}{4}$ NE $\frac{1}{4}$ SE $\frac{1}{4}$, NW $\frac{1}{4}$ SW $\frac{1}{4}$ NE $\frac{1}{4}$ SE $\frac{1}{4}$	20.40	06/26/65	423 117	AMC90408 7
Havalina No. 1	N $\frac{1}{2}$ NW $\frac{1}{4}$ NW $\frac{1}{4}$ SE $\frac{1}{4}$, NE $\frac{1}{4}$ NE $\frac{1}{4}$ SW $\frac{1}{4}$, E $\frac{1}{2}$ NW $\frac{1}{4}$ NE $\frac{1}{4}$ SW $\frac{1}{4}$	20.20	06/26/65	423 118	AMC90409
Havalina No. 2	E $\frac{1}{2}$ SE $\frac{1}{4}$ SE $\frac{1}{4}$ NW $\frac{1}{4}$, SW $\frac{1}{4}$ SW $\frac{1}{4}$ NE $\frac{1}{4}$, W $\frac{1}{2}$ SE $\frac{1}{4}$ SW $\frac{1}{4}$ NE $\frac{1}{4}$	20.15	06/26/65	423 120	AMC90410 J
I-DO-IT	E $\frac{1}{2}$ SE $\frac{1}{4}$ SW $\frac{1}{4}$ NE $\frac{1}{4}$, NW $\frac{1}{4}$ SE $\frac{1}{4}$ NE $\frac{1}{4}$, W $\frac{1}{2}$ SW $\frac{1}{4}$ SE $\frac{1}{4}$ NE $\frac{1}{4}$ NE $\frac{1}{4}$ NE $\frac{1}{4}$ NW $\frac{1}{4}$ SE $\frac{1}{4}$, N $\frac{1}{2}$ NW $\frac{1}{4}$ NE $\frac{1}{4}$ SE $\frac{1}{4}$,	20.50	06/26/65	423 119	AMC90412 7
Look-Out-Wedge	SE $\frac{1}{4}$ NW $\frac{1}{4}$ NE $\frac{1}{4}$ SE $\frac{1}{4}$, W $\frac{1}{2}$ NE $\frac{1}{4}$ NE $\frac{1}{4}$ SE $\frac{1}{4}$, NE $\frac{1}{4}$ SW $\frac{1}{4}$ NE $\frac{1}{4}$ SE $\frac{1}{4}$, NW $\frac{1}{4}$ SE $\frac{1}{4}$ NE $\frac{1}{4}$ SE $\frac{1}{4}$	20.40	06/26/65	423 123	AMC90413 J
<u>Placer Claim Name</u>	<u>Legal Description</u> <u>Section 16, T2S R12E</u>	<u>Acres</u>	<u>Date</u> <u>Located</u>	<u>Pinal County</u> <u>Book</u> <u>Page</u>	<u>BLM</u> <u>AMC#</u>
Self Protection	SW $\frac{1}{4}$ NE $\frac{1}{4}$ SW $\frac{1}{4}$ NW $\frac{1}{4}$, W $\frac{1}{2}$ SE $\frac{1}{4}$ SW $\frac{1}{4}$ NW $\frac{1}{4}$, NW $\frac{1}{4}$ NE $\frac{1}{4}$ NW $\frac{1}{4}$ SW $\frac{1}{4}$, W $\frac{1}{2}$ E $\frac{1}{2}$ NE $\frac{1}{4}$ SW $\frac{1}{4}$ NW $\frac{1}{4}$, E $\frac{1}{2}$ NW $\frac{1}{4}$ NE $\frac{1}{4}$ SW $\frac{1}{4}$ NW $\frac{1}{4}$, E $\frac{1}{2}$ SE $\frac{1}{4}$ NW $\frac{1}{4}$ SW $\frac{1}{4}$ NW $\frac{1}{4}$, E $\frac{1}{2}$ E $\frac{1}{2}$ SW $\frac{1}{4}$ SW $\frac{1}{4}$ NW $\frac{1}{4}$, W $\frac{1}{2}$ NE $\frac{1}{4}$ SE $\frac{1}{4}$ SW $\frac{1}{4}$ NW $\frac{1}{4}$, E $\frac{1}{2}$ NE $\frac{1}{4}$ NW $\frac{1}{4}$ NW $\frac{1}{4}$ SW $\frac{1}{4}$	20.00	01/22/51	42 362	AMC89203 —

PHOENIX, ARIZONA

2015 AUG 18 A 9:44

RECEIVED
BLM AZ STATE OFFICE

STATE OF ARIZONA)
)
) SS.
COUNTY OF PINAL)

AFFIDAVIT OF RENTAL FEE PAYMENT
For the period
September 1, 2015 to August 31, 2016

STATE OF NEVADA)
)
) SS.
COUNTY OF LYON)

Brandon Mijal, being duly sworn, deposes and says that he is a citizen of the United States and more than twenty-one years of age, and resides at 981 South University Park Loop, Reno, Nevada 89512, in Washoe County, State of Nevada, and is personally acquainted with the hereinafter described mining claims situated in the Pioneer Mining District, Pinal County, Arizona, the location notices of which are recorded in the office of the County Recorder of said county as described below:

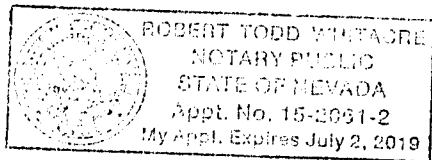
See Exhibit "A" (7 pages) attached

That the owner of said claims (2 millsites and 135 lodes formerly known as the Nord claims) is Imerys Perlite USA, Inc., and that the enclosed "rental fees" of \$155.00 per claim for a total of \$21,235.00 (Twenty One Thousand Two Hundred Thirty Five dollars) were paid by Imerys Perlite USA, Inc., 150 E MAIN STE 320, FERNLEY, NV 89408, for the purpose of complying with the laws of the United States pertaining to assessment of annual work, and that said claims are being held for the purpose of mining (on lode claims) and milling (on millsites) perlite ore which is mined on our lode claims. This "rental fee" is required in accordance with the Act of October 5, 1992 (Public Law 102-381, 106 Stat. 1374, 1378-79) and is in lieu of the requirements for performing assessment work under 30 U.S.C. 28-28e and for filing an annual Affidavit of Labor with the proper office of the Bureau of Land Management as outlined under Section 314(a) and (c) of FLPMA and §3833.2.

DATED this 17th day of August, A.D., 2015


Brandon Mijal

Subscribed and sworn before me this 17th day of AUGUST, A.D., 2015




Notary Public

BLM AZ STATE OFFICE
2015 AUG 18 A 9:43
PUEBLO, ARIZONA

EXHIBIT "A"
(Page 1 of 7)

The following mining claims are located in Pinal County, State of Arizona, the location notices of which are recorded in the office of the County Recorder of said County as described below:

<u>Claim Name</u>	<u>Book/Docket</u>	<u>Page(s)</u>	<u>B.L.M. Serial #</u>
ROSEMARIE No. 6 (situate in Sec.8)	507	87	AMC 66079 —
Candy Rock Fraction lode (situate in Sec. 16)	1556	712-713	AMC 289764 —
Lucero millsite (situate in Sec. 4)	1786	558-559	AMC 319070 —
Cynthia & John millsite (situate in Sec. 4)	993	426-427	AMC 94571 —

All claims are located in T.2 S., R.12 E., G. & S.R.M.

RECEIVED
BLM AZ STATE OFFICE
2015 AUG 18 A 9:43
PHOENIX, ARIZONA

EXHIBIT "A", cont'd...
 (Page 2 of 7)

The following lode mining claims are located in Secs. 8 & 9, T.2 S., R.12 E., Gila & Salt River Meridian, County of Pinal, State of Arizona:

<u>Lode Claim Name</u>	<u>Recorded</u>		<u>B.L.M. Serial #</u>
	<u>Book</u>	<u>Page</u>	
ROSEMARIE No. 1 Amended	500 507	414 86	AMC66078 ←
ROSEMARIE No. 7 Amended	500 507	420 88	AMC66080 7
ROSEMARIE No. 8 Amended Amended	500 507 Doc. 1082-045	421 89	AMC66081
ROSEMARIE No. 9 Amended	500 507	422 90	AMC66082
ROSEMARIE No. 10 Amended	500 507	423 91	AMC66083
ROSEMARIE No. 12 Amended Amended	500 507 Doc. 1082-047	425 92	AMC66084
ROSEMARIE No. 13 EXCP Amended	500 507	426 93	AMC66085
ROSEMARIE No. 14 Amended	500 507	427 94	AMC66086

RECEIVED
 DLM AZ STATE OFFICE
 2015 AUG 18 A 9:43
 PHOENIX, ARIZONA

EXHIBIT "A", cont'd...

(Page 3 of 7)

The following mining claims are located in Secs. 27, 28, 32, 33 & 34, T.2 S., R.12 E., and Secs. 3 & 4, T.3 S., R12 E., Gila & Salt River Meridian, County of Pinal, State of Arizona:

<u>Lode Claim Name</u>	<u>Book</u>	<u>Page</u>	<u>B.L.M. Serial #</u>
Hal #1	1382	220-221	AMC259557
Hal #2	1382	222-223	AMC259558
Hal #3	1382	224-225	AMC259559
Hal #4	1382	226-227	AMC259560
Hal #5	1382	228-229	AMC259561
Hal #6	1382	230-231	AMC259562
Hal #7	1382	232-233	AMC259563
Hal #8	1382	234-235	AMC259564
Hal #9	1382	236-237	AMC259565
Hal #10	1382	238-239	AMC259566
Hal #11	1382	240-241	AMC259567
Hal #12	1382	242-243	AMC259568
Hal #13	1382	244-245	AMC259569
Hal #14	1382	246-247	AMC259570
Hal #15	1382	248-249	AMC259571
Hal #16	1382	250-251	AMC259572
Hal #17	1382	252-253	AMC259573
Hal #18	1382	254-255	AMC259574
Hal #19	1382	256-257	AMC259575
Hal #20	1382	258-259	AMC259576
Hal #21	1382	260-261	AMC259577
Hal #22	1382	262-263	AMC259578
Hal #23	1382	264-265	AMC259579
Hal #24	1382	266-267	AMC259580
Hal #25	1382	268-269	AMC259581
Hal #26	1382	270-271	AMC259582
Hal #27	1382	272-273	AMC259583
Hal #28	1832	274-275	AMC259584
Hal #29	1382	276-277	AMC259585
Hal #30	1382	278-279	AMC259586
Hal #31	1382	280-281	AMC259587
Hal #32	1382	282-283	AMC259588
Hal #33	1382	284-285	AMC259589
Hal #34	1382	286-287	AMC259590
Hal #35	1382	288-289	AMC259591
Hal #36	1382	290-291	AMC259592
Tekoa #9	1382	410-411	AMC259652
Tekoa #10	1382	412-413	AMC259653
Tekoa #11	1382	414-415	AMC259654
Tekoa #12	1382	416-417	AMC259655
Tekoa #13	1382	418-419	AMC259656

PHOENIX, ARIZONA

2015 AUG 18 A 9:43

RECEIVED
BLM AZ STATE OFFICE

EXHIBIT "A", cont'd...
 (Page 4 of 7)

The following mining claims are located in Sec. 16, 17 & 20, T.2 S., R.12 E., Gila & Salt River Meridian, County of Pinal, State of Arizona:

<u>Lode Claim Name</u>	<u>Recorded</u>		<u>B.L.M. Serial #</u>
	<u>Book</u>	<u>Page</u>	
Magic #1	1382	292-293	AMC259593 } }
Magic #2	1382	294-295	AMC259594
Magic #3	1382	296-297	AMC259595
Magic #4	1382	298-299	AMC259596
Magic #5	1382	300-301	AMC259597
Magic #6	1382	302-303	AMC259598
Magic #7	1382	304-305	AMC259599
Magic #8	1382	306-307	AMC259600
Magic #9	1382	308-309	AMC259601
Magic #10	1382	310-311	AMC259602
Magic #11	1382	312-313	AMC259603
Magic #12	1382	314-315	AMC259604
Magic #13	1382	316-317	AMC259605
Magic #14	1382	318-319	AMC259606
Magic #15	1382	320-321	AMC259607 } }
Magic #23	1382	336-337	AMC259615 } }
Magic #24	1382	338-339	AMC259616
Magic #25	1382	340-341	AMC259617
Magic #26	1382	342-343	AMC259618 } }
Magic #27	1556	710-711	AMC289765 } }

RECEIVED
 BLM AZ STATE OFFICE
 2015 AUG 18 A 9:43
 PHOENIX, ARIZONA

EXHIBIT "A", cont'd...
(Page 5 of 7)

The following mining claims are located in Sec. 12, T.2 S., R.11 E. and Secs. 7 & 8, T.2 S., R.12 E., Gila & Salt River Meridian, County of Pinal, State of Arizona:

<u>Lode Claim Name</u>	<u>Book</u>	<u>Recorded</u> <u>Page</u>	<u>B.L.M. Serial #</u>
Seattle #1	1382	344-345	AMC259619 7
Seattle #2	1382	346-347	AMC259620
Seattle #3	1382	348-349	AMC259621
Seattle #4	1382	350-351	AMC259622
Seattle #5	1382	352-353	AMC259623
Seattle #6	1382	354-355	AMC259624
Seattle #7	1382	356-357	AMC259625
Seattle #8	1382	358-359	AMC259626
Seattle #9	1382	360-361	AMC259627
Seattle #10	1382	362-363	AMC259628
Seattle #11	1382	364-365	AMC259629
Seattle #12	1382	366-367	AMC259630
Seattle #13	1382	368-369	AMC259631
Seattle #14	1382	370-371	AMC259632
Seattle #15	1382	372-373	AMC259633
Seattle #16	1382	374-375	AMC259634
Seattle #17	1382	376-377	AMC259635
Seattle #18	1382	378-379	AMC259636
Seattle #19	1382	380-381	AMC259637
Seattle #20	1382	382-383	AMC259638
Seattle #21	1382	384-385	AMC259639
Seattle #22	1382	386-387	AMC259640
Seattle #23	1382	388-389	AMC259641
Seattle #24	1382	390-391	AMC259642
Seattle #25	1382	392-393	AMC259643 }

PHOENIX, ARIZONA

2015 AUG 18 A 9:43

RECEIVED
BLM AZ STATE OFFICE

EXHIBIT "A", cont'd...
(Page 6 of 7)

The following mining claims are located in Secs. 8, 17 and 18, T.2 S., R.12 E., Gila & Salt River Meridian, County of Pinal, State of Arizona:

<u>Lode Claim Name</u>	<u>Recorded</u>		<u>B.L.M. Serial #</u>
	<u>Book</u>	<u>Page</u>	
Sil-Flo No. 1	1420	465-466	AMC265778 7
Sil-Flo No. 2	1420	467-468	AMC265779
Sil-Flo No. 3	1420	469-470	AMC265780
Sil-Flo No. 4	1420	471-472	AMC265781
Sil-Flo No. 5	1420	473-474	AMC265782
Sil-Flo No. 6	1420	475-476	AMC265783
Sil-Flo No. 7	1420	477-478	AMC265784
Sil-Flo No. 8	1420	479-480	AMC265785
Sil-Flo No. 9	1420	481-482	AMC265786
Sil-Flo No. 10	1420	483-484	AMC265787
Sil-Flo No. 11	1420	485-486	AMC265788
Sil-Flo No. 12	1420	487-488	AMC265789
Sil-Flo No. 13	1420	489-490	AMC265790
Sil-Flo No. 14	1420	491-492	AMC265791
Sil-Flo No. 15	1420	493-494	AMC265792
Sil-Flo No. 16	1420	495-496	AMC265793
Sil-Flo No. 17	1420	497-498	AMC265794
Sil-Flo No. 18	1420	499-500	AMC265795 J

PHOENIX, ARIZONA

2015 AUG 18 A 9:43

RECEIVED
BLM AZ STATE OFFICE

EXHIBIT "A", cont'd...
(Page 7 of 7)

The following mining claims are located in Secs. 15, 16, 21 and 22, T.2 S., R.12 E., Gila & Salt River Meridian, County of Pinal, State of Arizona:

<u>Lode Claim Name</u>	<u>Recorded</u>		<u>B.L.M. Serial #</u>
	<u>Book</u>	<u>Page</u>	
Sil-Flo No. 19	1420	501-502	AMC265796 7
Sil-Flo No. 20	1420	503-504	AMC265797
Sil-Flo No. 21	1420	505-506	AMC265798
Sil-Flo No. 22	1420	507-508	AMC265799
Sil-Flo No. 23	1420	509-510	AMC265800
Sil-Flo No. 24	1420	511-512	AMC265801
Sil-Flo No. 25	1420	513-514	AMC265802
Sil-Flo No. 26	1420	515-516	AMC265803
Sil-Flo No. 27	1420	517-518	AMC265804
Sil-Flo No. 28	1420	519-520	AMC265805
Sil-Flo No. 29	1420	521-522	AMC265806
Sil-Flo No. 30	1420	523-524	AMC265807
Sil-Flo No. 31	1420	525-526	AMC265808
Sil-Flo No. 32	1420	527-528	AMC265809
Sil-Flo No. 33	1420	529-530	AMC265810
Sil-Flo No. 34	1420	531-532	AMC265811
Sil-Flo No. 35	1420	533-534	AMC265812
Sil-Flo No. 36	1396	458-459	AMC262396
Amended	1420	535-536	
Sil-Flo No. 37	1396	460-461	AMC262397
Amended	1420	537-538	
Volcano No. 12R	1396	462-463	AMC262398
Amended	1420	539-540	
(Amended name – Sil Flo No. 38)			
Sil-Flo No. 39	1420	541-542	AMC265813 -

RECEIVED
 BLM AZ STATE OFFICE
 2015 AUG 18 A 9:43
 PHOENIX, ARIZONA

STATE OF ARIZONA)
)
) SS.
)
COUNTY OF PINAL)

AFFIDAVIT OF RENTAL FEE PAYMENT
For the period
September 1, 2015 to August 31, 2016

STATE OF NEVADA)
)
) SS.
)
COUNTY OF LYON)

Brandon Mijal, being duly sworn, deposes and says that he is a citizen of the United States and more than twenty-one years of age, and resides at 981 South University Park Loop, Reno, Nevada 89512, in Washoe County, State of Nevada, and is personally acquainted with the hereinafter described mining claims situated in the Pioneer Mining District, Pinal County, Arizona, the location notices of which are recorded in the office of the County Recorder of said county as described below:

See Exhibit "A" attached

That the owner of said claims (7 "Guzman" lode claims) is Imerys Perlite USA, Inc., 150 E MAIN STE 320, FERNLEY, NV 89408, and that the enclosed "rental fees" of \$155.00 per claim for a total of \$1085.00 (One Thousand Eighty Five dollars) were paid by Imerys Perlite USA, Inc., for the purpose of complying with the laws of the United States pertaining to assessment of annual work, and that said claims are being held for the valuable mineral contained therein. This "rental fee" is required in accordance with the Act of October 5, 1992 (Public Law 102-381, 106 Stat. 1374, 1378-79) and is in lieu of the requirements for performing assessment work under 30 U.S.C. 28-28e and for filing an annual Affidavit of Labor with the proper office of the Bureau of Land Management as outlined under Section 314(a) and (c) of FLPMA and §3833.2.

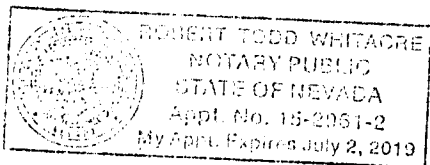
These "rental fees" are being submitted to cover mining claims comprising a contiguous group.

DATED this 17th day of August, A.D., 2015

Brandon Mijal
Brandon Mijal

RECEIVED
BLM AZ STATE OFFICE
2015 AUG 18 A 9:42
PHOENIX/ARIZONA

Subscribed and sworn before me this 17th day of AUGUST, A.D., 2015



Robert Todd Whitacre
Notary Public

EXHIBIT "A"

The following mining claims are located in Sections 8 & 9, T.2 S., R.12 E., Gila & Salt River Meridian, County of Pinal, State of Arizona and are duly recorded as indicated below, at the office of the County Recorder, Pinal County, Arizona:

<u>Lode Name</u>	<u>Book</u>	<u>Page(s)</u>	<u>B.L.M. Serial #</u>	<u>Location Date</u>
I-DO-IT	53	414	AMC87677 ⁷	4/13/45
Amended	443	89		
2 nd Amended	1618	373-374		
LA CHOLLA	54	119	AMC87678	12/17/45
Amended	1618	375-376		
HAVALINA No. 2	53	428	AMC87679	6/04/45
Amended	443	88		
2 nd Amended	1618	381-382		
HAVALINA	53	427	AMC87680]	4/11/45
Amended	1618	379-380		
ATOMIC BOMB	54	43	AMC87683 ⁷	11/13/45
Amended	1618	377-378		
CRUZALITE	438	246	AMC87684	11/04/65
Amended	1618	387-388		
MARKIE'S FRACTION	267	500	AMC87685]	5/01/60
Amended	1618	389-390		

RECEIVED
 BLM AZ STATE OFFICE
 2015 AUG 18 A 9:42
 PHOENIX, ARIZONA

STATE OF ARIZONA)
)
COUNTY OF MARICOPA) SS.

AFFIDAVIT OF RENTAL FEE PAYMENT
For the period
September 1, 2015 to August 31, 2016

STATE OF NEVADA)
)
COUNTY OF LYON) SS.

Brandon Mijal, being duly sworn, deposes and says that he is a citizen of the United States and more than twenty-one years of age, and resides at 981 South University Park Loop, Reno, Nevada 89512, in Washoe County, State of Nevada, and is personally acquainted with the hereinafter described mining claims situated in the location notices of which are recorded in the office of the County Recorder of said county as described below:

See Exhibit "A" attached

That the owner of said claims (28 "Desert" lode mining claims) is Michel D. Houseman., 150 E MAIN ST STE 320, FERNLEY NV 89408-7713, and that the enclosed "rental fees" of \$155.00 per claim for a total of \$4340.00 (Four Thousand Three Hundred Forty dollars) were paid by Imerys Perlite USA, Inc., for the purpose of complying with the laws of the United States pertaining to assessment of annual work, and that said claims are being held for the valuable mineral contained therein. This "rental fee" is required in accordance with the Act of October 5, 1992 (Public Law 102-381, 106 Stat. 1374, 1378-79) and is in lieu of the requirements for performing assessment work under 30 U.S.C. 28-28e and for filing an annual Affidavit of Labor with the proper office of the Bureau of Land Management as outlined under Section 314(a) and (c) of FLPMA and §3833.2.

These "rental fees" are being submitted to cover mining claims comprising a contiguous group.

DATED this 7th day of August, A.D., 2015


Brandon Mijal

RECEIVED
BLMAZ STATE OFFICE
2015 AUG 18 A 9:42
PHOENIX ARIZONA

Subscribed and sworn before me this 17th day of AUGUST, A.D., 2015

ROBERT TODD WHITACRE
NOTARY PUBLIC
STATE OF NEVADA
Appt. No. 13-2061-2
My Appt. Expires July 2, 2019


Notary Public

EXHIBIT "A"

The following mining claims are located in Sections 3, 34 & 35, T.6 & 7 N., R.1 W., Gila & Salt River Meridian, County of Maricopa, State of Arizona and are duly recorded as indicated below, at the offices of the County Recorder for Maricopa and Yavapai Counties as applicable:

<u>AMC Number</u>	<u>Co. Docket No.</u>	<u>Claim Name</u>	<u>TWP</u>	<u>RNG</u>	<u>SEC</u>	<u>Loc Date</u>
AMC414922	2012-0293823	Desert No. 01	7N	1W	34	3/9/12
AMC414923	2012-0293824	Desert No. 02	7N	1W	34	3/9/12
AMC414924	2012-0293825	Desert No. 03	7N	1W	34	3/8/12
AMC414925	2012-0293826	Desert No. 04	7N	1W	34	3/9/12
AMC414926	2012-0293827	Desert No. 05	7N	1W	34	3/7/12
AMC414927	2012-0293828	Desert No. 06	7N	1W	34	3/7/12
AMC414928	2012-0293829	Desert No. 07	7N	1W	34/35	3/8/12
AMC414929	2012-0293830	Desert No. 08	7N	1W	35	3/8/12
AMC414930	2012-0293831	Desert No. 09	7N	1W	35	3/8/12
AMC414931	2012-0293832	Desert No. 10	7N	1W	35	3/8/12
AMC414932	2012-0293833	Desert No. 11	6N	1W	3	3/9/12
AMC414933	2012-0293834	Desert No. 12	6N	1W	3	3/9/12
AMC414934	2012-0293835	Desert No. 13	6N	1W	3	3/9/12
AMC414935	2012-0293836	Desert No. 14	6N	1W	3	3/9/12
AMC414936	2012-0293837	Desert No. 15	6N	1W	3	3/7/12
AMC414937	2012-0293838	Desert No. 16	6N	1W	3	3/7/12
AMC414938	2012-0293839	Desert No. 21	6N	1W	3	3/10/12
AMC414939	2012-0293840	Desert No. 22	6N	1W	3	3/10/12
AMC414940	2012-0293841	Desert No. 23	6N	1W	3	3/10/12
AMC414941	2012-0293842	Desert No. 24	6N	1W	3	3/10/12
AMC414942	2012-0293843	Desert No. 25	6N	1W	3	3/10/12
AMC414943	2012-0293844	Desert No. 26	6N	1W	3	3/10/12
AMC414944	2012-0293845	Desert No. 31	6N	1W	3	3/10/12
AMC414945	2012-0293846	Desert No. 32	6N	1W	3	3/10/12
AMC414946	2012-0293847	Desert No. 33	6N	1W	3	3/10/12
AMC414947	2012-0293848	Desert No. 34	6N	1W	3	3/10/12
AMC414948	2012-0293849	Desert No. 35	6N	1W	3	3/10/12
AMC414949	2012-0293850	Desert No. 36	6N	1W	3	3/10/12

PHOENIX, ARIZONA

2015 AUG 18 A 9 42

RECEIVED
BLM AZ STATE OFFICE

STATE OF ARIZONA)
)
COUNTY OF YAVAPAI) SS.

AFFIDAVIT OF RENTAL FEE PAYMENT
For the period
September 1, 2015 to August 31, 2016

STATE OF NEVADA)
)
COUNTY OF LYON) SS.

Brandon Mijal, being duly sworn, deposes and says that he is a citizen of the United States and more than twenty-one years of age, and resides at 981 South University Park Loop, Reno, Nevada 89512, in Washoe County, State of Nevada, and is personally acquainted with the hereinafter described mining claims situated in the Red Picacho Mining District, Yavapai County, Arizona, the location notices of which are recorded in the office of the County Recorder of said county as described below:

See Exhibit "A" attached

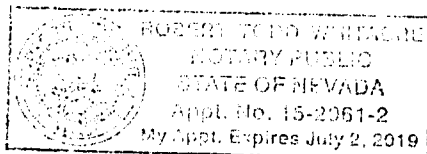
That the owner of said claims (9 "Desert" lode claims) is Michel D. Houseman, 150 E MAIN ST STE 320, FERNLEY, NV 89408-7713, and that the enclosed "rental fees" of \$155.00 per claim for a total of \$1395.00 (One Thousand Three Hundred Ninety Five dollars) were paid by Imerys Perlite USA, Inc., for the purpose of complying with the laws of the United States pertaining to assessment of annual work, and that said claims are being held for the valuable mineral contained therein. This "rental fee" is required in accordance with the Act of October 5, 1992 (Public Law 102-381, 106 Stat. 1374, 1378-79) and is in lieu of the requirements for performing assessment work under 30 U.S.C. 28-28e and for filing an annual Affidavit of Labor with the proper office of the Bureau of Land Management as outlined under Section 314(a) and (c) of FLPMA and §3833.2.

These "rental fees" are being submitted to cover mining claims comprising a contiguous group.

DATED this 17th day of August, A.D., 2015


Brandon Mijal

Subscribed and sworn before me this 17th day of August, A.D., 2015




Notary Public

2015 AUG 18 A 9:42
PHOENIX, ARIZONA

RECEIVED
BLM AZ STATE OFFICE

EXHIBIT "A"

The following mining claims are located in Sections 34 & 35, T.7 N., R.1 W., Gila & Salt River Meridian, County of Yavapai, State of Arizona and are duly recorded as indicated below, at the office of the County Recorder, Yavapai County, Arizona.

<u>AMC Number</u>	<u>Claim Name</u>	<u>Co. Docket No.</u>	<u>Book</u>	<u>Page</u>	<u>TWP</u>	<u>RNG</u>	<u>SEC</u>
AMC414923	Desert No. 2	2012-0019249	4873	144	7N	1W	34
AMC414924	Desert No. 3	2012-0019250	4873	145	7N	1W	34
AMC414925	Desert No. 4	2012-0019251	4873	146	7N	1W	34
AMC414926	Desert No. 5	2012-0019252	4873	147	7N	1W	34
AMC414927	Desert No. 6	2012-0019253	4873	148	7N	1W	34
AMC414928	Desert No. 7	2012-0019254	4873	149	7N	1W	34 & 35
AMC414929	Desert No. 8	2012-0019255	4873	150	7N	1W	35
AMC414930	Desert No. 9	2012-0019256	4873	151	7N	1W	35
AMC414931	Desert No. 10	2012-0019257	4873	152	7N	1W	35

RECEIVED
BLM AZ STATE OFFICE
2015 AUG 18 A 9:42
PHOENIX, ARIZONA

United States Department of the Interior
Bureau of Land Management
 LANDS/RECREATION & PLANNING
 ONE N CENTRAL AVE
 PHOENIX, AZ 85004 -2203
 Phone: 602-417-9200

Receipt

No: 3370924

Transaction #: 3469083	
Date of Transaction: 08/19/2015	
CUSTOMER:	
IMERYS PERLITE USA INC 150 E MAIN ST STE 320 FERNLEY,NV 89408-7713 US	

LINE #	QTY	DESCRIPTION	REMARKS	UNIT PRICE	TOTAL
1	1.00	LOCATABLE MINERALS / MINING CLAIMS-NOT NEW-UNADJUD,ONE AUTH NO. ONLY / MINING CLAIM MONEY RECEIVED CASES: AMC66077/\$31620.00	MAINT FEE PYMNT (195) 2016	- n/a -	31620.00
TOTAL:					\$31,620.00

PAYMENT INFORMATION			
1	AMOUNT:	31620.00	POSTMARKED: 08/18/2015
	TYPE:	CHECK	RECEIVED: 08/18/2015
	CHECK NO:	600025897	
	NAME:	IMERYS FILTRATION MINERALS INC 1732 N 1ST ST STE #450 SAN JOSE CA 95112 US	

REMARKS

This receipt was generated by the automated BLM Collections and Billing System and is a paper representation of a portion of the official electronic record contained therein.

8/19/2015

FedEx

press

ST 10.4
RT 275
D
4 10:30
08180
081753

<https://www.fedex.com/shipping/h>

ORIGIN ID: NLA (775) 575-2530
TODD WHITACRE - MINE PLANNING
150 E MAIN ST, STE 320
FERNLEY, NV 89408
UNITED STATES US

SHIP DATE: 14AUG15
ACTWGT: 0.50 LB
CAD: 104782015/NET3670
BILL SENDER

TO ARIZONA STATE OFFICE
US BUREAU OF LAND MANAGEMENT
ONE NORTH CENTRAL AVENUE
STE 800
PHOENIX AZ 85004

(602) 417-9200 REF: AZ BLM 2015
NV DEPT
PO

5301FEC03100

DO NOT WRITE ABOVE THIS LINE OR OVER THESE BARCODES OR THE ADDRESS WILL NOT BE RECORDED IN OUR SYSTEMS. A RETURN TO SENDER IS NOT PERMITTED FOR THIS SERVICE.




FedEx
TRACKING
0201 7742 8183 7753

TUE - 18 AUG 10:30A
PRIORITY OVERNIGHT

WP ZSYA

85004
AZ-US
PHX

10:30A
NIGHT



85004
PHX

FID. 448461 17AUG15 RMDA 537C1/FCCA/EEAR



Extramailed/fragile

insert shipping document here.

FedEx
Express

earthsmart
FedEx carbon-neutral
envelope shipping

Align top of FedEx Express® shipping label here.

Envelope

RECEIVED
BLM AZ STATE OFFICE
2015 AUG 18 A 9 40
PHOENIX, ARIZONA



IMERY'S

2014 Maintenance Fees

Lead Files

AMC 259557

414922

245404

301847

321062

87677

90404

89202

66076

303417

317479

289764

319070

94569

265778

262396



Imerys Filtration Minerals, Inc.
 150 East Main Street
 Suite 320
 Fernley, NV 89408
 Tel: 775-835-6266
 Fax: 775-835-6550

August 7, 2013

U.S. Department of the Interior
 Bureau of Land Management
 Attn: Public Room
 222 N. Central Avenue
 Phoenix, AZ 85004

To Whom it May Concern:

Enclosed are six (6) "Affidavit of Rental Fee Payment" for the period September 1, 2013 to August 31, 2014 with Exhibits "A" attached. These Affidavits pertain to the claims of Imerys Perlite USA, Inc. as follows:

- Harborlite - 2 lodes, 1 mill site
- Bobbie Jo - 10 lodes
- Guzman - 10 placers
- Nord - 135 lodes, 2 mill sites
- Guzman - 7 Lode claims
- Desert - 28 Lode claims

We are enclosing our check in the amount of \$28,560.00 representing the fee for filing based on 2013 Maintenance fees for these 195 claims. Please acknowledge receipt of these rental fees.

Sincerely,
 IMERYS FILTRATION MINERALS, INC.

Michel Houseman
 Manager, Mine Planning & Exploration

Enclosures

NO. OF CLAIMS 195
 AMOUNT \$28,560.00
 RECEIPT NO. 2058405
 INIT. AA

** BLM-ASO **

ENTERED
 AUG 23 2013
 BY: TS

RECEIVED
 BLM AZ STATE OFFICE
 2013 AUG 16 A 10: 01
 PHOENIX, ARIZONA

STATE OF ARIZONA)
)
COUNTY OF MARICOPA)

SS.

AFFIDAVIT OF RENTAL FEE PAYMENT
For the period
September 1, 2013 to August 31, 2014

RECEIVED
BLM AZ STATE OFFICE
2013 AUG 16 A 10:02
PHOENIX, ARIZONA

STATE OF CALIFORNIA)
)
COUNTY OF SANTA BARBARA)

SS.

Michel Houseman, being duly sworn, deposes and says that he is a citizen of the United States and more than twenty-one years of age, and resides at 2209 Maxfli Drive, Reno, Nevada 89523, in Washoe County, State of Nevada, and is personally acquainted with the hereinafter described mining claims situated in the location notices of which are recorded in the office of the County Recorder of said county as described below:

See Exhibit "A" attached

That the owner of said claims (28 "Desert" lode mining claims) is Michel D. Houseman., 150 E MAIN ST STE 320, FERNLEY NV 89408-7713, and that the enclosed "rental fees" of \$140.00 per claim for a total of \$3920.00 (Three Thousand Nine Hundred Twenty dollars) were paid by Imerys Perlite USA, Inc., for the purpose of complying with the laws of the United States pertaining to assessment of annual work, and that said claims are being held for the valuable mineral contained therein. This "rental fee" is required in accordance with the Act of October 5, 1992 (Public Law 102-381, 106 Stat. 1374, 1378-79) and is in lieu of the requirements for performing assessment work under 30 U.S.C. 28-28e and for filing an annual Affidavit of Labor with the proper office of the Bureau of Land Management as outlined under Section 314(a) and (c) of FLPMA and §3833.2.

These "rental fees" are being submitted to cover mining claims comprising a contiguous group.

DATED this 13 day of Aug, A.D., 2013

Michel Houseman
Michel Houseman

Subscribed and sworn before me this 13 day of Aug, A.D., 2013

Frankie Bethune
Notary Public




EXHIBIT "A"

P.3

The following mining claims are located in Sections 3, 34 & 35, T.6 & 7 N., R.1 W., Gila & Salt River Meridian, County of Maricopa, State of Arizona and are duly recorded as indicated below, at the offices of the County Recorder for Maricopa and Yavapai Counties as applicable:

<u>Line No.</u>	<u>AMC Number</u>	<u>Co. Docket No.</u>	<u>Claim Name</u>	<u>TWP</u>	<u>RNG</u>	<u>SEC</u>	<u>Loc Date</u>
1	AMC414922	2012-0293823	Desert No. 01	7N	1W	34	3/9/12
2	AMC414923	2012-0293824	Desert No. 02	7N	1W	34	3/9/12
3	AMC414924	2012-0293825	Desert No. 03	7N	1W	34	3/8/12
4	AMC414925	2012-0293826	Desert No. 04	7N	1W	34	3/9/12
5	AMC414926	2012-0293827	Desert No. 05	7N	1W	34	3/7/12
6	AMC414927	2012-0293828	Desert No. 06	7N	1W	34	3/7/12
7	AMC414928	2012-0293829	Desert No. 07	7N	1W	34/35	3/8/12
8	AMC414929	2012-0293830	Desert No. 08	7N	1W	35	3/8/12
9	AMC414930	2012-0293831	Desert No. 09	7N	1W	35	3/8/12
10	AMC414931	2012-0293832	Desert No. 10	7N	1W	35	3/8/12
11	AMC414932	2012-0293833	Desert No. 11	6N	1W	3	3/10/12
12	AMC414933	2012-0293834	Desert No. 12	6N	1W	3	3/10/12
13	AMC414934	2012-0293835	Desert No. 13	6N	1W	3	3/10/12
14	AMC414935	2012-0293836	Desert No. 14	6N	1W	3	3/10/12
15	AMC414936	2012-0293837	Desert No. 15	6N	1W	3	3/10/12
16	AMC414937	2012-0293838	Desert No. 16	6N	1W	3	3/10/12
17	AMC414938	2012-0293839	Desert No. 21	6N	1W	3	3/10/12
18	AMC414939	2012-0293840	Desert No. 22	6N	1W	3	3/10/12
19	AMC414940	2012-0293841	Desert No. 23	6N	1W	3	3/10/12
20	AMC414941	2012-0293842	Desert No. 24	6N	1W	3	3/10/12
21	AMC414942	2012-0293843	Desert No. 25	6N	1W	3	3/10/12
22	AMC414943	2012-0293844	Desert No. 26	6N	1W	3	3/10/12
23	AMC414944	2012-0293845	Desert No. 31	6N	1W	3	3/10/12
24	AMC414945	2012-0293846	Desert No. 32	6N	1W	3	3/10/12
25	AMC414946	2012-0293847	Desert No. 33	6N	1W	3	3/10/12
26	AMC414947	2012-0293848	Desert No. 34	6N	1W	3	3/10/12
27	AMC414948	2012-0293849	Desert No. 35	6N	1W	3	3/10/12
28	AMC414949	2012-0293850	Desert No. 36	6N	1W	3	3/10/12

*Duplicate
enclaves
pg 1*

PHOENIX, ARIZONA

RECEIVED
BLM AZ STATE OFFICE
3/8/12
3/9/12
3/9/12
3/9/12
3/9/12
3/7/12
3/7/12

STATE OF ARIZONA)
)
COUNTY OF PINAL) SS.

AFFIDAVIT OF RENTAL FEE PAYMENT
For the period
September 1, 2013 to August 31, 2014

RECEIVED
BLM AZ STATE OFFICE
2013 AUG 16 A 10:02
PHOENIX, ARIZONA

STATE OF CALIFORNIA)
)
COUNTY OF SANTA BARBARA) SS.

Michel Houseman, being duly sworn, deposes and says that he is a citizen of the United States and more than twenty-one years of age, and resides at 2209 Maxfli Drive, Reno, Nevada 89523, in Washoe County, State of Nevada, and is personally acquainted with the hereinafter described mining claims situated in the Pioneer Mining District, Pinal County, Arizona, the location notices of which are recorded in the office of the County Recorder of said county as described below:

See Exhibit "A" attached

That the owner of said claims (10 lode claims) is Imerys Perlite USA, Inc, and that the enclosed "rental fees" of \$140.00 per claim for a total of \$1,400.00 (One Thousand Four Hundred dollars) were paid by Imerys Perlite USA, Inc., 150 E MAIN STE 320, FERNLEY, NV 89408, for the purpose of complying with the laws of the United States pertaining to assessment of annual work, and that said claims are being held for the valuable mineral contained therein. This "rental fee" is required in accordance with the Act of October 5, 1992 (Public Law 102-381, 106 Stat. 1374, 1378-79) and is in lieu of the requirements for performing assessment work under 30 U.S.C. 28-28e and for filing an annual Affidavit of Labor with the proper office of the Bureau of Land Management as outlined under Section 314(a) and (c) of FLPMA and §3833.2.

These "rental fees" are being submitted to cover mining claims comprising a contiguous group.

DATED this 13 day of Aug., A.D., 2013

Michel Houseman
Michel Houseman

Subscribed and sworn before me this 13 day of Aug, A.D., 2013

Frankie Bethune
Notary Public



EXHIBIT "A"

<u>Lode Claim Name</u>	<u>Loc. Date</u>	<u>Book</u>	<u>Pinal County</u>		<u>B.L.M. Data</u>		<u>Locator</u>
			<u>Page(s)</u>	<u>Filing Date</u>	<u>Serial No.</u>	<u>Date</u>	
Bobbie Jo Perlite No. 1 Amended	10/6/85 1/11/90	1314 1651	459-60 501-02	10/7/85 1/15/90	A MC 245404	11/4/85 2/8/90	Thomas Williams
Bobbie Jo Perlite No. 2 Amended	10/6/85 1/11/90	1314 1651	457-58 503-04	10/7/85 1/15/90	A MC 245405	11/4/85 2/8/90	Thomas Williams
Bobbie Jo Perlite No. 3	10/6/85	1314	455-56	10/7/85	A MC 245406	11/4/85	Thomas Williams
Bobbie Jo Perlite No. 4	10/12/85	1315	788-89	10/15/85	A MC 245407	11/4/85	Thomas Williams
Bobbie Jo Perlite No. 5	10/12/85	1315	790-91	10/15/85	A MC 245408	11/4/85	Thomas Williams
Bobbie Jo Perlite No. 6	10/12/85	1315	792-93	10/15/85	A MC 245409	11/4/85	Thomas Williams
Bobbie Jo Perlite No. 7	10/12/85	1315	796-97	10/15/85	A MC 245410	11/4/85	Thomas Williams
Bobbie Jo Perlite No. 8	10/12/85	1315	794-95	10/15/85	A MC 245411	11/4/85	Thomas Williams
B J No. 9	2/10/90	1657	523-24	2/20/90	A MC 301847	3/2/90	Lewis Williams
B J No. 10	4/8/92	1817	118-19	4/9/92	A MC 321062	4/30/92	Lewis Williams

RECEIVED
BLM AZ STATE OFFICE
2013 AUG 16 A 10: 02
PHOENIX, ARIZONA

STATE OF ARIZONA)
)
) SS.
)
COUNTY OF PINAL)

AFFIDAVIT OF RENTAL FEE PAYMENT
For the period
September 1, 2013 to August 31, 2014

RECEIVED
BLM AZ STATE OFFICE
2013 AUG 16 A 10:02
PHOENIX, ARIZONA

STATE OF CALIFORNIA)
)
) SS.
)
COUNTY OF SANTA BARBARA)

Michel Houseman, being duly sworn, deposes and says that he is a citizen of the United States and more than twenty-one years of age, and resides at 2209 Maxfli Drive, Reno, Nevada 89523, in Washoe County, State of Nevada, and is personally acquainted with the hereinafter described mining claims situated in the Pioneer Mining District, Pinal County, Arizona, the location notices of which are recorded in the office of the County Recorder of said county as described below:

See Exhibit "A" attached

That the owner of said claims (7 "Guzman" lode claims) is Imerys Perlite USA, Inc., 150 E MAIN STE 320, FERNLEY, NV 89408, and that the enclosed "rental fees" of \$140.00 per claim for a total of \$980.00 (Nine Hundred Eighty dollars) were paid by Imerys Perlite USA, Inc., for the purpose of complying with the laws of the United States pertaining to assessment of annual work, and that said claims are being held for the valuable mineral contained therein. This "rental fee" is required in accordance with the Act of October 5, 1992 (Public Law 102-381, 106 Stat. 1374, 1378-79) and is in lieu of the requirements for performing assessment work under 30 U.S.C. 28-28e and for filing an annual Affidavit of Labor with the proper office of the Bureau of Land Management as outlined under Section 314(a) and (c) of FLPMA and §3833.2.

These "rental fees" are being submitted to cover mining claims comprising a contiguous group.

DATED this 13 day of Aug., A.D., 2013

Michel Houseman
Michel Houseman

Subscribed and sworn before me this 13 day of Aug, A.D., 2013

Frankie Bethune
Notary Public




EXHIBIT "A"

The following mining claims are located in Sections 8 & 9, T.2 S., R.12 E., Gila & Salt River Meridian, County of Pinal, State of Arizona and are duly recorded as indicated below, at the office of the County Recorder, Pinal County, Arizona:

<u>Lode Name</u>	<u>Book</u>	<u>Page(s)</u>	<u>B.L.M. Serial #</u>	<u>Location Date</u>
I-DO-IT	53	414	A MC 87677	4/13/45
Amended	443	89		
2 nd Amended	1618	373-374		
LA CHOLLA	54	119	A MC 87678	12/17/45
Amended	1618	375-376		
HAVALINA No. 2	53	428	A MC 87679	6/04/45
Amended	443	88		
2 nd Amended	1618	381-382		
HAVALINA	53	427	A MC 87680	4/11/45
Amended	1618	379-380		
ATOMIC BOMB	54	43	A MC 87683	11/13/45
Amended	1618	377-378		
CRUZALITE	438	246	A MC 87684	11/04/65
Amended	1618	387-388		
MARKIE'S FRACTION	267	500	A MC 87685	5/01/60
Amended	1618	389-390		

RECEIVED
BLM AZ STATE OFFICE
2013 AUG 16 A 10:02
PHOENIX, ARIZONA

STATE OF ARIZONA)
)
COUNTY OF PINAL) SS.

AFFIDAVIT OF RENTAL FEE PAYMENT
For the period
September 1, 2013 to August 31, 2014

RECEIVED
BLMAZ STATE OFFICE
2013 AUG 16 A 10:00
PHOENIX, ARIZONA

STATE OF CALIFORNIA)
)
COUNTY OF SANTA BARBARA) SS.

Michel Houseman, being duly sworn, deposes and says that he is a citizen of the United States and more than twenty-one years of age, and resides at 2209 Maxfli Drive, Reno, Nevada 89523, in Washoe County, State of Nevada, and is personally acquainted with the hereinafter described mining claims situated in the Pioneer Mining District, Pinal County, Arizona, the location notices of which are recorded in the office of the County Recorder of said county as described below:

See Exhibit "A" attached

That the owner of said claims (10 "Guzman" placer claims) is Imerys Perlite USA, Inc., 150 E MAIN STE 320, FERNLEY, NV 89408, and that the enclosed "rental fees" of \$140.00 per 20 acres per placer for a total of \$2,660.00 (Two Thousand Six Hundred Sixty dollars) were paid by Imerys Perlite USA, Inc., for the purpose of complying with the laws of the United States pertaining to assessment of annual work, and that said claims are being held for the valuable mineral contained therein. This "rental fee" is required in accordance with the Act of October 5, 1992 (Public Law 102-381, 106 Stat. 1374, 1378-79) and is in lieu of the requirements for performing assessment work under 30 U.S.C. 28-28e and for filing an annual Affidavit of Labor with the proper office of the Bureau of Land Management as outlined under Section 314(a) and (c) of FLPMA and §3833.2.

These "rental fees" are being submitted to cover mining claims comprising a contiguous group.

DATED this 13 day of Aug, A.D., 2013

Michel Houseman
Michel Houseman

Subscribed and sworn before me this 13 day of Aug, A.D., 2013

Frankie Bethune
Notary Public




EXHIBIT "A"

The following mining claims are located in Sections 8 & 16, T.2 S., R.12 E., Gila & Salt River Meridian, County of Pinal, State of Arizona and are duly recorded as indicated below, at the office of the County Recorder, Pinal County, Arizona:

<u>Placer Claim Name</u>	<u>Legal Description</u>	<u>Date</u>	<u>Pinal County</u>		<u>BLM</u>
	<u>Section 8, T2S R12E</u>	<u>Located</u>	<u>Book</u>	<u>Page</u>	<u>AMC#</u>
Black Eye	W½ SE¼ SE¼ NW¼, SW¼ SE¼ NW¼, W½ NW¼ SE¼ NW¼	6/26/65	423	121	90407
Blueberry	NE¼ SE¼ NW¼, E½ NW¼ SE¼ NW¼ E½ SW¼ NE¼ NW¼	6/26/65	423	116	90406
Dewdrop	N½ SW¼ NE¼	6/26/65	423	114	90411
Divide	SE¼ SE¼ NW¼ SE¼, NE¼ NE¼ SW¼ SE¼, N½ NW¼ SE¼ SE¼, NW¼ NE¼ SE¼ SE¼, S¼ SW¼ NE¼ SE¼, SW¼ SE¼ NE¼ SE¼	6/26/65	423	122	90414
Havalina	W½ NE¼ NW¼ SE¼, SE¼ NW¼ NW¼ SE¼, N½ SE¼ NW¼ SE¼, SE¼ NE¼ NW¼ SE¼, SW¼ NW¼ NE¼ SE¼, NW¼ SW¼ NE¼ SE¼	6/26/65	423	117	90408
Havalina No. 1	N½ NW¼ NW¼ SE¼, NE¼ NE¼ SW¼, E½ NW¼ NE¼ SW¼	6/26/65	423	118	90409
Havalina No. 2	E½ SE¼ SE¼ NW¼, SW¼ SW¼ NE¼, W½ SE¼ SW¼ NE¼	6/26/65	423	120	90410
I-DO-IT	E½ SE¼ SW¼ NE¼, NW¼ SE¼ NE¼, W½ SW¼ SE¼ NE¼	6/26/65	423	119	90412
Look-Out-Wedge	NE¼ NE¼ NW¼ SE¼, N½ NW¼ NE¼ SE¼, SE¼ NW¼ NE¼ SE¼, W½ NE¼ NE¼ SE¼, NE¼ SW¼ NE¼ SE¼, NW¼ SE¼ NE¼ SE¼	6/26/65	423	123	90413
<u>Section 16, T2S R12E</u>					
Self Protection	SW¼ NE¼ SW¼ NW¼, W½ SE¼ SW¼ NW¼, NW¼ NE¼ NW¼ SW¼, W½ E½ NE¼ SW¼ NW¼, E½ NW¼ NE¼ SW¼ NW¼, E½ SE¼ NW¼ SW¼ NW¼, E½ E½ SW¼ SW¼ NW¼, W½ NE¼ SE¼ SW¼ NW¼, E½ NE¼ NW¼ NW¼ SW¼	1/22/51	42	362	89203

RECEIVED
 BLM AZ STATE OFFICE
 2013 AUG 16 A 10: 03
 PHOENIX, ARIZONA

STATE OF ARIZONA)
)
COUNTY OF PINAL) SS.

AFFIDAVIT OF RENTAL FEE PAYMENT
For the period
September 1, 2013 to August 31, 2014

STATE OF CALIFORNIA)
)
COUNTY OF SANTA BARBARA) SS.

RECEIVED
BLM AZ STATE OFFICE
2013 AUG 16 AM 10:03
PHOENIX, ARIZONA

Michel Houseman, being duly sworn, deposes and says that he is a citizen of the United States and more than twenty-one years of age, and resides at 2209 Maxfli Drive, Reno, Nevada 89523, in Washoe County, State of Nevada, and is personally acquainted with the hereinafter described mining claims situated in the Pioneer Mining District, Pinal County, Arizona, the location notices of which are recorded in the office of the County Recorder of said county as described below:

See Exhibit "A" attached

That the owner of said claims (2 lode claims and 1 millsite) is Imerys Perlite USA, Inc., and that the enclosed "rental fees" of \$140.00 per claim for a total of \$420.00 (Four Hundred Twenty dollars) were paid by Imerys Perlite USA, Inc., 150 E MAIN STE 320, FERNLEY NV, 89408, for the purpose of complying with the laws of the United States pertaining to assessment of annual work, and that said lode claims are being held for the valuable mineral contained therein and the millsite for the purpose of enhancing a fines containment area in conjunction with the mining operation. This "rental fee" is required in accordance with the Act of October 5, 1992 (Public Law 102-381, 106 Stat. 1374, 1378-79) and is in lieu of the requirements for performing assessment work under 30 U.S.C. 28-28e and for filing an annual Affidavit of Labor with the proper office of the Bureau of Land Management as outlined under Section 314(a) and (c) of FLPMA and §3833.2.

DATED this 13 day of Aug, A.D., 2013

Michel Houseman
Michel Houseman

Subscribed and sworn before me this 13 day of Aug, A.D., 2013

Frankie Bethune
Notary Public




EXHIBIT "A"

The following mining claims are located in Secs. 4, 8 & 9, T.2 S., R.12 E., G. & S.R.M., Pioneer Mining District, Pinal County, State of Arizona, the Location Notices are recorded in the office of the County Recorder of said county as described below:

<u>Claim Name</u>	<u>Docket</u>	<u>Page(s)</u>	<u>B.L.M. Serial #</u>
FORGOTTEN WEDGE lode	374	545	A MC 66077 _____
MARY T. FRACTION lode	1668	450-451	A MC 303417 _____
HARBORLITE MILLSITE NO. 3A Amended	1781 1797	639-640 124-125	A MC 317479 _____

RECEIVED
BLM AZ STATE OFFICE
2013 AUG 16 A 10:03
PHOENIX, ARIZONA

STATE OF ARIZONA)
)
COUNTY OF PINAL) SS.

AFFIDAVIT OF RENTAL FEE PAYMENT
For the period
September 1, 2013 to August 31, 2014

RECEIVED
BLM AZ STATE OFFICE
2013 AUG 16 A 10:03
PHOENIX, ARIZONA

STATE OF CALIFORNIA)
)
COUNTY OF SANTA BARBARA) SS.

Michel Houseman, being duly sworn, deposes and says that he is a citizen of the United States and more than twenty-one years of age, and resides at 2209 Maxfli Drive, Reno, Nevada 89523, in Washoe County, State of Nevada, and is personally acquainted with the hereinafter described millsite claims situated in the Pioneer Mining District, Pinal County, Arizona, the location notices of which are recorded in the office of the County Recorder of said county as described below:

See Exhibit "A" (8 pages) attached

That the owner of said claims (2 millsites and 135 lodes formerly known as the Nord claims) is Imerys Perlite USA, Inc., and that the enclosed "rental fees" of \$140.00 per claim for a total of \$19,180.00 (Nineteen Thousand, One Hundred Eighty dollars) were paid by Imerys Perlite USA, Inc., 150 E MAIN STE 320, FERNLEY, NV 89408, for the purpose of complying with the laws of the United States pertaining to assessment of annual work, and that said claims are being held for the purpose of mining (on lode claims) and milling (on millsites) perlite ore which is mined on our lode claims. This "rental fee" is required in accordance with the Act of October 5, 1992 (Public Law 102-381, 106 Stat. 1374, 1378-79) and is in lieu of the requirements for performing assessment work under 30 U.S.C. 28-28e and for filing an annual Affidavit of Labor with the proper office of the Bureau of Land Management as outlined under Section 314(a) and (c) of FLPMA and §3833.2.

DATED this 13 day of Aug, A.D., 2013

Michel Houseman
Michel Houseman

Subscribed and sworn before me this 13 day of August, A.D., 2013

Frankie Bethune
Notary Public



EXHIBIT "A"

(page 1)

The following mining claims are located in Pinal County, State of Arizona, the location notices of which are recorded in the office of the County Recorder of said County as described below:

<u>Claim Name</u>	<u>Book/Docket</u>	<u>Page(s)</u>	<u>B.L.M. Serial #</u>
ROSEMARIE No. 6 (situate in Sec.8)	507	87	A MC 66079
Candy Rock Fraction lode (situate in Sec. 16)	1556	712-713	A MC 289764
Lucero millsite (situate in Sec. 4)	1786	558-559	A MC 319070
Cynthia & John millsite (situate in Sec. 4)	993	426-427	A MC 94571

All claims are located in T.2 S., R.12 E., G. & S.R.M.

RECEIVED
BLM AZ STATE OFFICE
2013 AUG 16 A 10:03
PHOENIX, ARIZONA

EXHIBIT "A"

(pages 3 & 4)

The following mining claims are located in Secs. 27, 28, 32, 33 & 34, T.2 S., R.12 E., and Secs. 3 & 4, T.3 S., R12 E., Gila & Salt River Meridian, County of Pinal, State of Arizona:

<u>Lode Claim Name</u>	<u>Book</u>	<u>Recorded</u> <u>Page</u>	<u>B.L.M. Serial #</u>
Hal #1	1382	220-221	A MC 259557
Hal #2	1382	222-223	A MC 259558
Hal #3	1382	224-225	A MC 259559
Hal #4	1382	226-227	A MC 259560
Hal #5	1382	228-229	A MC 259561
Hal #6	1382	230-231	A MC 259562
Hal #7	1382	232-233	A MC 259563
Hal #8	1382	234-235	A MC 259564
Hal #9	1382	236-237	A MC 259565
Hal #10	1382	238-239	A MC 259566
Hal #11	1382	240-241	A MC 259567
Hal #12	1382	242-243	A MC 259568
Hal #13	1382	244-245	A MC 259569
Hal #14	1382	246-247	A MC 259570
Hal #15	1382	248-249	A MC 259571
Hal #16	1382	250-251	A MC 259572
Hal #17	1382	252-253	A MC 259573
Hal #18	1382	254-255	A MC 259574
Hal #19	1382	256-257	A MC 259575
Hal #20	1382	258-259	A MC 259576
Hal #21	1382	260-261	A MC 259577
Hal #22	1382	262-263	A MC 259578
Hal #23	1382	264-265	A MC 259579
Hal #24	1382	266-267	A MC 259580
Hal #25	1382	268-269	A MC 259581

PHOENIX, ARIZONA

2013 AUG 16 A 10: 03

RECEIVED
BLM AZ STATE OFFICE

EXHIBIT "A"

(page 2)

The following lode mining claims are located in Secs. 8 & 9, T.2 S., R.12 E., Gila & Salt River Meridian, County of Pinal, State of Arizona:

<u>Lode Claim Name</u>	<u>Recorded</u> <u>Book</u>	<u>Page</u>	<u>B.L.M. Serial #</u>
ROSEMARIE No. 1 Amended	500 507	414 86	A MC 66078 1
ROSEMARIE No. 7 Amended	500 507	420 88	A MC 66080
ROSEMARIE No. 8 Amended Amended	500 507 Doc. 1082-045	421 89	A MC 66081
ROSEMARIE No. 9 Amended	500 507	422 90	A MC 66082
ROSEMARIE No. 10 Amended	500 507	423 91	A MC 66083
ROSEMARIE No. 12 Amended Amended	500 507 Doc. 1082-047	425 92	A MC 66084
ROSEMARIE No. 13 EXCP Amended	500 507	426 93	A MC 66085
ROSEMARIE No. 14 Amended	500 507	427 94	A MC 66086

RECEIVED
 BLM AZ STATE OFFICE
 2013 AUG 16 10:03
 PHOENIX, ARIZONA

EXHIBIT "A"

(page 5)

The following mining claims are located in Sec. 16, 17 & 20, T.2 S., R.12 E., Gila & Salt River Meridian, County of Pinal, State of Arizona:

<u>Lode Claim Name</u>	<u>Recorded</u>		<u>B.L.M. Serial #</u>
	<u>Book</u>	<u>Page</u>	
Magic #1	1382	292-293	A MC 259593
Magic #2	1382	294-295	A MC 259594
Magic #3	1382	296-297	A MC 259595
Magic #4	1382	298-299	A MC 259596
Magic #5	1382	300-301	A MC 259597
Magic #6	1382	302-303	A MC 259598
Magic #7	1382	304-305	A MC 259599
Magic #8	1382	306-307	A MC 259600
Magic #9	1382	308-309	A MC 259601
Magic #10	1382	310-311	A MC 259602
Magic #11	1382	312-313	A MC 259603
Magic #12	1382	314-315	A MC 259604
Magic #13	1382	316-317	A MC 259605
Magic #14	1382	318-319	A MC 259606
Magic #15	1382	320-321	A MC 259607
Magic #23	1382	336-337	A MC 259615
Magic #24	1382	338-339	A MC 259616
Magic #25	1382	340-341	A MC 259617
Magic #26	1382	342-343	A MC 259618
Magic #27	1556	710-711	A MC 289765

PHOENIX, ARIZONA

2013 AUG 16 A 10:03

RECEIVED
BLM AZ STATE OFFICE

Hal #26	1382	270-271	A MC 259582
Hal #27	1382	272-273	A MC 259583
Hal #28	1832	274-275	A MC 259584
Hal #29	1382	276-277	A MC 259585
Hal #30	1382	278-279	A MC 259586
Hal #31	1382	280-281	A MC 259587
Hal #32	1382	282-283	A MC 259588
Hal #33	1382	284-285	A MC 259589
Hal #34	1382	286-287	A MC 259590
Hal #35	1382	288-289	A MC 259591
Hal #36	1382	290-291	A MC 259592
Tekoa #9	1382	410-411	A MC 259652
Tekoa #10	1382	412-413	A MC 259653
Tekoa #11	1382	414-415	A MC 259654
Tekoa #12	1382	416-417	A MC 259655
Tekoa #13	1382	418-419	A MC 259656

RECEIVED
BLMAZ STATE OFFICE
2013 AUG 16 A 10: 03
PHOENIX, ARIZONA

EXHIBIT "A"

(page 6)

The following mining claims are located in Sec. 12, T.2 S., R.11 E. and Secs. 7 & 8, T.2 S., R.12 E., Gila & Salt River Meridian, County of Pinal, State of Arizona:

<u>Lode Claim Name</u>	<u>Book</u>	<u>Recorded Page</u>	<u>B.L.M. Serial #</u>
Seattle #1	1382	344-345	A MC 259619
Seattle #2	1382	346-347	A MC 259620
Seattle #3	1382	348-349	A MC 259621
Seattle #4	1382	350-351	A MC 259622
Seattle #5	1382	352-353	A MC 259623
Seattle #6	1382	354-355	A MC 259624
Seattle #7	1382	356-357	A MC 259625
Seattle #8	1382	358-359	A MC 259626
Seattle #9	1382	360-361	A MC 259627
Seattle #10	1382	362-363	A MC 259628
Seattle #11	1382	364-365	A MC 259629
Seattle #12	1382	366-367	A MC 259630
Seattle #13	1382	368-369	A MC 259631
Seattle #14	1382	370-371	A MC 259632
Seattle #15	1382	372-373	A MC 259633
Seattle #16	1382	374-375	A MC 259634
Seattle #17	1382	376-377	A MC 259635
Seattle #18	1382	378-379	A MC 259636
Seattle #19	1382	380-381	A MC 259637
Seattle #20	1382	382-383	A MC 259638
Seattle #21	1382	384-385	A MC 259639
Seattle #22	1382	386-387	A MC 259640
Seattle #23	1382	388-389	A MC 259641
Seattle #24	1382	390-391	A MC 259642
Seattle #25	1382	392-393	A MC 259643

RECEIVED
 BLM AZ STATE OFFICE
 2013 AUG 16 A 10:03
 PHOENIX, ARIZONA

EXHIBIT "A"

(page 7)

The following mining claims are located in Secs. 8, 17 and 18, T.2 S., R.12 E., Gila & Salt River Meridian, County of Pinal, State of Arizona:

<u>Lode Claim Name</u>	<u>Recorded</u>		<u>B.L.M. Serial #</u>
	<u>Book</u>	<u>Page</u>	
Sil-Flo No. 1	1420	465-466	A MC 265778
Sil-Flo No. 2	1420	467-468	A MC 265779
Sil-Flo No. 3	1420	469-470	A MC 265780
Sil-Flo No. 4	1420	471-472	A MC 265781
Sil-Flo No. 5	1420	473-474	A MC 265782
Sil-Flo No. 6	1420	475-476	A MC 265783
Sil-Flo No. 7	1420	477-478	A MC 265784
Sil-Flo No. 8	1420	479-480	A MC 265785
Sil-Flo No. 9	1420	481-482	A MC 265786
Sil-Flo No. 10	1420	483-484	A MC 265787
Sil-Flo No. 11	1420	485-486	A MC 265788
Sil-Flo No. 12	1420	487-488	A MC 265789
Sil-Flo No. 13	1420	489-490	A MC 265790
Sil-Flo No. 14	1420	491-492	A MC 265791
Sil-Flo No. 15	1420	493-494	A MC 265792
Sil-Flo No. 16	1420	495-496	A MC 265793
Sil-Flo No. 17	1420	497-498	A MC 265794
Sil-Flo No. 18	1420	499-500	A MC 265795

PHOENIX, ARIZONA

2013 AUG 16 A 10:03

RECEIVED
BLM AZ STATE OFFICE

STATE OF ARIZONA)
)
) SS.
COUNTY OF YAVAPAI)

AFFIDAVIT OF RENTAL FEE PAYMENT
For the period
September 1, 2013 to August 31, 2014

RECEIVED
BLM AZ STATE OFFICE
2013 AUG 16 A 10:03
PHOENIX, ARIZONA

STATE OF CALIFORNIA)
)
) SS.
COUNTY OF SANTA BARBARA)

Michel Houseman, being duly sworn, deposes and says that he is a citizen of the United States and more than twenty-one years of age, and resides at 2209 Maxfli Drive, Reno, Nevada 89523, in Washoe County, State of Nevada, and is personally acquainted with the hereinafter described mining claims situated in the Red Picacho Mining District, Yavapai County, Arizona, the location notices of which are recorded in the office of the County Recorder of said county as described below:

See Exhibit "A" attached

That the owner of said claims (9 "Desert" lode claims) is Michel D. Houseman, 150 E MAIN ST STE 320, FERNLEY, NV 89408-7713, and that the enclosed "rental fees" of \$140.00 per claim for a total of \$1260.00 (One Thousand Two Hundred Sixty dollars) were paid by Imerys Perlite USA, Inc., for the purpose of complying with the laws of the United States pertaining to assessment of annual work, and that said claims are being held for the valuable mineral contained therein. This "rental fee" is required in accordance with the Act of October 5, 1992 (Public Law 102-381, 106 Stat. 1374, 1378-79) and is in lieu of the requirements for performing assessment work under 30 U.S.C. 28-28e and for filing an annual Affidavit of Labor with the proper office of the Bureau of Land Management as outlined under Section 314(a) and (c) of FLPMA and §3833.2.

These "rental fees" are being submitted to cover mining claims comprising a contiguous group.

DATED this 13 day of Aug., A.D., 2013

Michel Houseman
Michel Houseman

Subscribed and sworn before me this 13 day of Aug, A.D., 2013

Frankie Bethune
Notary Public



EXHIBIT "A"

(page 8)

The following mining claims are located in Secs. 15, 16, 21 and 22, T.2 S., R.12 E., Gila & Salt River Meridian, County of Pinal, State of Arizona:

<u>Lode Claim Name</u>	<u>Recorded</u>		<u>B.L.M. Serial #</u>
	<u>Book</u>	<u>Page</u>	
Sil-Flo No. 19	1420	501-502	A MC 265796
Sil-Flo No. 20	1420	503-504	A MC 265797
Sil-Flo No. 21	1420	505-506	A MC 265798
Sil-Flo No. 22	1420	507-508	A MC 265799
Sil-Flo No. 23	1420	509-510	A MC 265800
Sil-Flo No. 24	1420	511-512	A MC 265801
Sil-Flo No. 25	1420	513-514	A MC 265802
Sil-Flo No. 26	1420	515-516	A MC 265803
Sil-Flo No. 27	1420	517-518	A MC 265804
Sil-Flo No. 28	1420	519-520	A MC 265805
Sil-Flo No. 29	1420	521-522	A MC 265806
Sil-Flo No. 30	1420	523-524	A MC 265807
Sil-Flo No. 31	1420	525-526	A MC 265808
Sil-Flo No. 32	1420	527-528	A MC 265809
Sil-Flo No. 33	1420	529-530	A MC 265810
Sil-Flo No. 34	1420	531-532	A MC 265811
Sil-Flo No. 35	1420	533-534	A MC 265812
Sil-Flo No. 36	1396	458-459	A MC 262396
Amended	1420	535-536	
Sil-Flo No. 37	1396	460-461	A MC 262397
Amended	1420	537-538	
Volcano No. 12R	1396	462-463	A MC 262398
Amended	1420	539-540	
(Amended name – Sil Flo No. 38)			
Sil-Flo No. 39	1420	541-542	A MC 265813

RECEIVED
 BLM AZ STATE OFFICE
 PHOENIX, ARIZONA
 2013 AUG 16 A 10:03
[Signature]

EXHIBIT "A"

The following mining claims are located in Sections 34 & 35, T.7 N., R.1 W., Gila & Salt River Meridian, County of Yavapai, State of Arizona and are duly recorded as indicated below, at the office of the County Recorder, Yavapai County, Arizona:

<u>Line No.</u>	<u>AMC Number</u>	<u>Claim / Site Name</u>	<u>Co. Docket No.</u>	<u>Book</u>	<u>Page</u>	<u>TWP</u>	<u>RNG</u>	<u>SEC</u>
1	AMC414923	Desert No. 2	2012-0019249	4873	144	7N	1W	34
2	AMC414924	Desert No. 3	2012-0019250	4873	145	7N	1W	34
3	AMC414925	Desert No. 4	2012-0019251	4873	146	7N	1W	34
4	AMC414926	Desert No. 5	2012-0019252	4873	147	7N	1W	34
5	AMC414927	Desert No. 6	2012-0019253	4873	148	7N	1W	34
6	AMC414928	Desert No. 7	2012-0019254	4873	149	7N	1W	34 & 35
7	AMC414929	Desert No. 8	2012-0019255	4873	150	7N	1W	35
8	AMC414930	Desert No. 9	2012-0019256	4873	151	7N	1W	35
9	AMC414931	Desert No. 10	2012-0019257	4873	152	7N	1W	35

*Duplicate #'s
on page # pg 3.*

RECEIVED
BLM AZ STATE OFFICE
2013 AUG 16 A 10:04
PHOENIX, ARIZONA

United States Department of the Interior
Bureau of Land Management
 LANDS/RECREATION & PLANNING
 ONE N CENTRAL AVE
 PHOENIX, AZ 85004 -2203
 Phone: 602-417-9200

Receipt

No: 2858405

Transaction #: 2944234	
Date of Transaction: 08/19/2013	
CUSTOMER:	
IMERY'S MINERALS/IMERY'S MINERALS CALIFORNIA 150 E MAIN ST STE 320 FERNLEY, NV 89408-7713 US	

LINE #	QTY	DESCRIPTION	REMARKS	UNIT PRICE	TOTAL
1	1.00	LOCATABLE MINERALS / MINING CLAIMS-NOT NEW-UNADJUD, ONE AUTH NO. ONLY / MINING CLAIM MONEY RECEIVED CASES: AMC414922/\$28560.00	MAINT FEE PYMNT (195) 2014	- n/a -	28560.00
TOTAL:					\$28,560.00

PAYMENT INFORMATION					
1	AMOUNT:	28560.00	POSTMARKED:	08/15/2013	
	TYPE:	CHECK	RECEIVED:	08/16/2013	
	CHECK NO:	6300017386			
	NAME:	IMERY'S 2500 MIGUELITO RD LOMPOC CA 93436 US			

REMARKS

This receipt was generated by the automated BLM Collections and Billing System and is a paper representation of a portion of the official electronic record contained therein.

STATE OF ARIZONA

COUNTY OF PINAL

SS.

AFFIDAVIT OF RENTAL FEE PAYMENT

For the period

September 1, 2012 to August 31, 2013

STATE OF ^{Nevada} ARIZONA

COUNTY OF ^{Lyon} PINAL

SS.

RECEIVED
BLM AZ STATE OFFICE
2012 AUG 20 A 8:03
PHOENIX, ARIZONA

Michel Houseman, being duly sworn, deposes and says that he is a citizen of the United States and more than twenty-one years of age, and resides at 2209 Maxfli Drive, Reno, Nevada 89523, in Washoe County, State of Nevada, and is personally acquainted with the hereinafter described mining claims situated in the Pioneer Mining District, Pinal County, Arizona, the location notices of which are recorded in the office of the County Recorder of said county as described below:

See Exhibit "A" attached

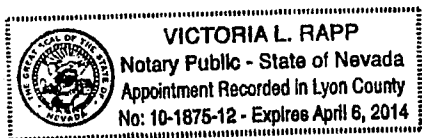
That the owner of said claims (10 lode mining claims) is Lewis and Thomas Williams, and that the enclosed "rental fees" of \$140.00 per claim for a total of \$1,400.00 (One Thousand Four Hundred dollars) were paid by Imerys Perlite USA, Inc., P.O. Box 960, Superior, AZ 85273, for the purpose of complying with the laws of the United States pertaining to assessment of annual work, and that said claims are being held for the valuable mineral contained therein. This "rental fee" is required in accordance with the Act of October 5, 1992 (Public Law 102-381, 106 Stat. 1374, 1378-79) and is in lieu of the requirements for performing assessment work under 30 U.S.C. 28-28e and for filing an annual Affidavit of Labor with the proper office of the Bureau of Land Management as outlined under Section 314(a) and (c) of FLPMA and §3833.2.

These "rental fees" are being submitted to cover mining claims comprising a contiguous group.

DATED this 25 day of July, A.D., 2012

Michel Houseman
Michel Houseman

Subscribed and sworn before me this 25 day of July, A.D., 2012



Victoria L. Rapp
Notary Public

EXHIBIT "A"

<u>Lode Claim Name</u>	<u>Loc. Date</u>	<u>Book</u>	<u>Pinal County</u>		<u>B.L.M. Data</u>		<u>Locator</u>
			<u>Page(s)</u>	<u>Filing Date</u>	<u>Serial No.</u>	<u>Date</u>	
Bobbie Jo Perlite No. 1 Amended	10/6/85 1/11/90	1314 1651	459-60 501-02	10/7/85 1/15/90	A MC 245404	11/4/85 2/8/90	Thomas Williams
Bobbie Jo Perlite No. 2 Amended	10/6/85 1/11/90	1314 1651	457-58 503-04	10/7/85 1/15/90	A MC 245405	11/4/85 2/8/90	Thomas Williams
Bobbie Jo Perlite No. 3	10/6/85	1314	455-56	10/7/85	A MC 245406	11/4/85	Thomas Williams
Bobbie Jo Perlite No. 4	10/12/85	1315	788-89	10/15/85	A MC 245407	11/4/85	Thomas Williams
Bobbie Jo Perlite No. 5	10/12/85	1315	790-91	10/15/85	A MC 245408	11/4/85	Thomas Williams
Bobbie Jo Perlite No. 6	10/12/85	1315	792-93	10/15/85	A MC 245409	11/4/85	Thomas Williams
Bobbie Jo Perlite No. 7	10/12/85	1315	796-97	10/15/85	A MC 245410	11/4/85	Thomas Williams
Bobbie Jo Perlite No. 8	10/12/85	1315	794-95	10/15/85	A MC 245411	11/4/85	Thomas Williams
B J No. 9	2/10/90	1657	523-24	2/20/90	A MC 301847	3/2/90	Lewis Williams
B J No. 10	4/8/92	1817	118-19	4/9/92	A MC 321062	4/30/92	Lewis Williams

RECEIVED
BLM AZ STATE OFFICE
2012 AUG 20 A 8:03
PHOENIX, ARIZONA

STATE OF ARIZONA)
COUNTY OF PINAL)

SS.

AFFIDAVIT OF RENTAL FEE PAYMENT
For the period
September 1, 2012 to August 31, 2013

RECEIVED
BLMAZ STATE OFFICE
2012 AUG 20 A 8:03
PHOENIX, ARIZONA

NEVADA
STATE OF ARIZONA)
LYON)
COUNTY OF PINAL)

SS.

Michel Houseman, being duly sworn, deposes and says that he is a citizen of the United States and more than twenty-one years of age, and resides at 2209 Maxfli Drive, Reno, Nevada 89523, in Washoe County, State of Nevada, and is personally acquainted with the hereinafter described mining claims situated in the Pioneer Mining District, Pinal County, Arizona, the location notices of which are recorded in the office of the County Recorder of said county as described below:

See Exhibit "A" attached


That the owner of said claims (10 "Guzman" placer mining claims) is Imerys Perlite USA, Inc., P.O. Box 960, Superior, AZ 85273, and that the enclosed "rental fees" of \$140.00 per claim for a total of \$1,400.00 (One Thousand Four Hundred dollars) were paid by Imerys Perlite USA, Inc., for the purpose of complying with the laws of the United States pertaining to assessment of annual work, and that said claims are being held for the valuable mineral contained therein. This "rental fee" is required in accordance with the Act of October 5, 1992 (Public Law 102-381, 106 Stat. 1374, 1378-79) and is in lieu of the requirements for performing assessment work under 30 U.S.C. 28-28e and for filing an annual Affidavit of Labor with the proper office of the Bureau of Land Management as outlined under Section 314(a) and (c) of FLPMA and §3833.2.

These "rental fees" are being submitted to cover mining claims comprising a contiguous group.

DATED this 25 day of July, A.D., 2012


Michel Houseman

Subscribed and sworn before me this 25 day of July, A.D., 2012

 VICTORIA L. RAPP
Notary Public - State of Nevada
Appointment Recorded in Lyon County
No: 10-1875-12 - Expires April 6, 2014


Notary Public

EXHIBIT "A"

The following mining claims are located in Sections 8 & 16, T.2 S., R.12 E., Gila & Salt River Meridian, County of Pinal, State of Arizona and are duly recorded as indicated below, at the office of the County Recorder, Pinal County, Arizona:

<u>Placer Claim Name</u>	<u>Legal Description</u> <u>Section 8, T2S R12E</u>	<u>Date</u> <u>Located</u>	<u>Pinal County</u>		<u>BLM</u> <u>AMC#</u>
			<u>Book</u>	<u>Page</u>	
20.1 Black Eye	W½ SE¼ SE¼ NW¼, SW¼ SE¼ NW¼, W½ NW¼ SE¼ NW¼	6/26/65	423	121	90407
20.1 Blueberry	NE¼ SE¼ NW¼, E½ NW¼ SE¼ NW¼ E½ SW¼ NE¼ NW¼	6/26/65	423	116	90406
20.1 Dewdrop	N½ SW¼ NE¼	6/26/65	423	114	90411
20.71 Divide	SE¼ SE¼ NW¼ SE¼, NE¼ NE¼ SW¼ SE¼, N½ NW¼ SE¼ SE¼, NW¼ NE¼ SE¼ SE¼, S½ SW¼ NE¼ SE¼, SW¼ SE¼ NE¼ SE¼	6/26/65	423	122	90414
20.4 Havalina	W½ NE¼ NW¼ SE¼, SE¼ NW¼ NW¼ SE¼, N½ SE¼ NW¼ SE¼, SE¼ NE¼ NW¼ SE¼, SW¼ NW¼ NE¼ SE¼, NW¼ SW¼ NE¼ SE¼	6/26/65	423	117	90408
20.8 Havalina No. 1	N½ NW¼ NW¼ SE¼, NE¼ NE¼ SW¼, E½ NW¼ NE¼ SW¼	6/26/65	423	118	90409
20.15 Havalina No. 2	E½ SE¼ SE¼ NW¼, SW¼ SW¼ NE¼, W½ SE¼ SW¼ NE¼	6/26/65	423	120	90410
20.5 I-DO-IT	E½ SE¼ SW¼ NE¼, NW¼ SE¼ NE¼, W½ SW¼ SE¼ NE¼	6/26/65	423	119	90412
20.4 Look-Out-Wedge	NE¼ NE¼ NW¼ SE¼, N½ NW¼ NE¼ SE¼, SE¼ NW¼ NE¼ SE¼, W½ NE¼ NE¼ SE¼, NE¼ SW¼ NE¼ SE¼, NW¼ SE¼ NE¼ SE¼	6/26/65	423	123	90413
<u>Section 16, T2S R12E</u>					
19.8 Self Protection	SW¼ NE¼ SW¼ NW¼, W½ SE¼ SW¼ NW¼, NW¼ NE¼ NW¼ SW¼, W½ E½ NE¼ SW¼ NW¼, E½ NW¼ NE¼ SW¼ NW¼, E½ SE¼ NW¼ SW¼ NW¼, E½ E½ SW¼ SW¼ NW¼, W½ NE¼ SE¼ SW¼ NW¼, E½ NE¼ NW¼ NW¼ SW¼	1/22/51	42	362	89203

606-
214

PHOENIX, ARIZONA

2012 AUG 20 A 8:03

RECEIVED
BLM AZ STATE OFFICE

STATE OF ARIZONA)
COUNTY OF PINAL)

SS.

AFFIDAVIT OF RENTAL FEE PAYMENT
For the period
September 1, 2012 to August 31, 2013

RECEIVED
BLM AZ STATE OFFICE
2012 AUG 20 A 8:04
PHOENIX, ARIZONA

NEVADA
STATE OF ARIZONA)
LYON)
COUNTY OF PINAL)

SS.

Michel Houseman, being duly sworn, deposes and says that he is a citizen of the United States and more than twenty-one years of age, and resides at 2209 Maxfli Drive, Reno, Nevada 89523, in Washoe County, State of Nevada, and is personally acquainted with the hereinafter described mining claims situated in the Pioneer Mining District, Pinal County, Arizona, the location notices of which are recorded in the office of the County Recorder of said county as described below:

See Exhibit "A" attached

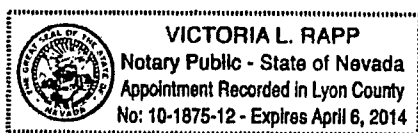
That the owner of said claims (7 "Guzman" lode mining claims) is Imerys Perlite USA, Inc., P.O. Box 960, Superior, AZ 85273, and that the enclosed "rental fees" of \$140.00 per claim for a total of \$980.00 (Nine Hundred Eighty dollars) were paid by Imerys Perlite USA, Inc., for the purpose of complying with the laws of the United States pertaining to assessment of annual work, and that said claims are being held for the valuable mineral contained therein. This "rental fee" is required in accordance with the Act of October 5, 1992 (Public Law 102-381, 106 Stat. 1374, 1378-79) and is in lieu of the requirements for performing assessment work under 30 U.S.C. 28-28e and for filing an annual Affidavit of Labor with the proper office of the Bureau of Land Management as outlined under Section 314(a) and (c) of FLPMA and §3833.2.

These "rental fees" are being submitted to cover mining claims comprising a contiguous group.

DATED this 25 day of July, A.D., 2012

Michel Houseman
Michel Houseman

Subscribed and sworn before me this 25 day of July, A.D., 2012



Victoria L. Rapp
Notary Public

EXHIBIT "A"

The following mining claims are located in Sections 8 & 9, T.2 S., R.12 E., Gila & Salt River Meridian, County of Pinal, State of Arizona and are duly recorded as indicated below, at the office of the County Recorder, Pinal County, Arizona:

<u>Lode Name</u>	<u>Book</u>	<u>Page(s)</u>	<u>B.L.M. Serial #</u>	<u>Location Date</u>
I-DO-IT	53	414	A MC 87677	4/13/45
Amended	443	89		
2 nd Amended	1618	373-374		
LA CHOLLA	54	119	A MC 87678	12/17/45
Amended	1618	375-376		
HAVALINA No. 2	53	428	A MC 87679	6/04/45
Amended	443	88		
2 nd Amended	1618	381-382		
HAVALINA	53	427	A MC 87680	4/11/45
Amended	1618	379-380		
ATOMIC BOMB	54	43	A MC 87683	11/13/45
Amended	1618	377-378		
CRUZALITE	438	246	A MC 87684	11/04/65
Amended	1618	387-388		
MARKIE'S FRACTION	267	500	A MC 87685	5/01/60
Amended	1618	389-390		

RECEIVED
BLM AZ STATE OFFICE
2012 AUG 20 A 8:04
PHOENIX, ARIZONA

STATE OF ARIZONA)
)
COUNTY OF PINAL) SS.

AFFIDAVIT OF RENTAL FEE PAYMENT
For the period
September 1, 2012 to August 31, 2013

RECEIVED
BLM AZ STATE OFFICE
2012 AUG 20 A 8:01
PHOENIX, ARIZONA

NEVADA
STATE OF ARIZONA)
)
LYON)
COUNTY OF PINAL) SS.

Michel Houseman, being duly sworn, deposes and says that he is a citizen of the United States and more than twenty-one years of age, and resides at 2209 Maxfli Drive, Reno, Nevada 89523, in Washoe County, State of Nevada, and is personally acquainted with the hereinafter described mining claims situated in the Pioneer Mining District, Pinal County, Arizona, the location notices of which are recorded in the office of the County Recorder of said county as described below:

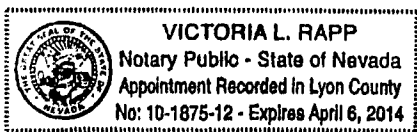
See Exhibit "A" attached

That the owner of said claims (2 lode mining claims and 1 millsite) is Imerys Perlite USA, Inc., and that the enclosed "rental fees" of \$140.00 per claim for a total of \$420.00 (Four Hundred Twenty dollars) were paid by Imerys Perlite USA, Inc., P.O. Box 960, Superior, AZ 85273, for the purpose of complying with the laws of the United States pertaining to assessment of annual work, and that said lode claims are being held for the valuable mineral contained therein and the millsite for the purpose of enhancing a fines containment area in conjunction with the mining operation. This "rental fee" is required in accordance with the Act of October 5, 1992 (Public Law 102-381, 106 Stat. 1374, 1378-79) and is in lieu of the requirements for performing assessment work under 30 U.S.C. 28-28e and for filing an annual Affidavit of Labor with the proper office of the Bureau of Land Management as outlined under Section 314(a) and (c) of FLPMA and §3833.2.

DATED this 25 day of July, A.D., 2012

Michel Houseman
Michel Houseman

Subscribed and sworn before me this 25 day of July, A.D., 2012



Victoria L Rapp
Notary Public

EXHIBIT "A"

The following mining claims are located in Secs. 4, 8 & 9, T.2 S., R.12 E., G. & S.R.M., Pioneer Mining District, Pinal County, State of Arizona, the Location Notices are recorded in the office of the County Recorder of said county as described below:

<u>Claim Name</u>	<u>Docket</u>	<u>Page(s)</u>	<u>B.L.M. Serial #</u>
FORGOTTEN WEDGE lode	374	545	A MC 66077
MARY T. FRACTION lode	1668	450-451	A MC 303417
HARBORLITE MILLSITE NO. 3A Amended	1781 1797	639-640 124-125	A MC 317479

RECEIVED
BLM AZ STATE OFFICE
2012 AUG 20 A 8:04
PHOENIX, ARIZONA

STATE OF ARIZONA)
COUNTY OF PINAL) SS.

AFFIDAVIT OF RENTAL FEE PAYMENT
For the period
September 1, 2012 to August 31, 2013

RECEIVED
BLM AZ STATE OFFICE
2012 AUG 20 A 8:04
PHOENIX, ARIZONA

NEVADA
STATE OF ARIZONA)
LYON)
COUNTY OF PINAL) SS.

Michel Houseman, being duly sworn, deposes and says that he is a citizen of the United States and more than twenty-one years of age, and resides at 2209 Maxfli Drive, Reno, Nevada 89523, in Washoe County, State of Nevada, and is personally acquainted with the hereinafter described millsite claims situated in the Pioneer Mining District, Pinal County, Arizona, the location notices of which are recorded in the office of the County Recorder of said county as described below:

See Exhibit "A" (8 pages) attached

That the owner of said claims (2 mill sites and 135 lodes formerly known as the Nord claims) is Imerys Perlite USA, Inc., and that the enclosed "rental fees" of \$140.00 per claim for a total of \$19,180.00 (Nineteen Thousand, One Hundred Eighty dollars) were paid by Imerys Perlite USA, Inc., P.O. Box 960, Superior, AZ 85273, for the purpose of complying with the laws of the United States pertaining to assessment of annual work, and that said claims are being held for the purpose of mining (on lode claims) and milling (on mill sites) perlite ore which is mined on our lode claims. This "rental fee" is required in accordance with the Act of October 5, 1992 (Public Law 102-381, 106 Stat. 1374, 1378-79) and is in lieu of the requirements for performing assessment work under 30 U.S.C. 28-28e and for filing an annual Affidavit of Labor with the proper office of the Bureau of Land Management as outlined under Section 314(a) and (c) of FLPMA and §3833.2.

DATED this 25 day of July, A.D., 2012

Michel Houseman
Michel Houseman

Subscribed and sworn before me this 25 day of July, A.D., 2012

VICTORIA L. RAPP
Notary Public - State of Nevada
Appointment Recorded in Lyon County
No: 10-1875-12 - Expires April 6, 2014

Victoria L. Rapp
Notary Public

EXHIBIT "A"

(page 1)

The following mining claims are located in Pinal County, State of Arizona, the location notices of which are recorded in the office of the County Recorder of said County as described below:

<u>Claim Name</u>	<u>Book/Docket</u>	<u>Page(s)</u>	<u>B.L.M. Serial #</u>
ROSEMARIE No. 6 Exception lode (situate in Sec.8)	507	87	A MC 66079
Candy Rock Fraction lode (situate in Sec. 16)	1556	712-713	A MC 289764
Lucero millsite (situate in Sec. 4)	1786	558-559	A MC 319070
Cynthia & John millsite (situate in Sec. 4)	993	426-427	A MC 94571

All claims are located in T.2 S., R.12 E., G. & S.R.M.

RECEIVED
BLM AZ STATE OFFICE
2012 AUG 20 A 8:04
PHOENIX, ARIZONA

EXHIBIT "A"

(page 2)

The following lode mining claims are located in Secs. 8 & 9, T.2 S., R.12 E., Gila & Salt River Meridian, County of Pinal, State of Arizona:

<u>Lode Claim Name</u>	<u>Recorded</u>		<u>B.L.M. Serial #</u>
	<u>Book</u>	<u>Page</u>	
ROSEMARIE No. 1 Exception Amended	500 507	414 86	A MC 66078
ROSEMARIE No. 7 Exception Amended	500 507	420 88	A MC 66080
ROSEMARIE No. 8 Exception Amended Amended	500 507 Doc. 1082-045	421 89	A MC 66081
ROSEMARIE No. 9 Exception Amended	500 507	422 90	A MC 66082
ROSEMARIE No. 10 Exception Amended	500 507	423 91	A MC 66083
ROSEMARIE No. 12 Exception Amended Amended	500 507 Doc. 1082-047	425 92	A MC 66084
ROSEMARIE No. 13 Exception Amended	500 507	426 93	A MC 66085
ROSEMARIE No. 14 Exception Amended	500 507	427 94	A MC 66086

PHOENIX, ARIZONA

2012 AUG 20 A 8:04

RECEIVED
BLM AZ STATE OFFICE

EXHIBIT "A"

(pages 3 & 4)

The following mining claims are located in Secs. 27, 28, 32, 33 & 34, T.2 S., R.12 E., and Secs. 3 & 4, T.3 S., R12 E., Gila & Salt River Meridian, County of Pinal, State of Arizona:

<u>Lode Claim Name</u>	<u>Book</u>	<u>Recorded</u> <u>Page</u>	<u>B.L.M. Serial #</u>
Hal #1	1382	220-221	A MC 259557
Hal #2	1382	222-223	A MC 259558
Hal #3	1382	224-225	A MC 259559
Hal #4	1382	226-227	A MC 259560
Hal #5	1382	228-229	A MC 259561
Hal #6	1382	230-231	A MC 259562
Hal #7	1382	232-233	A MC 259563
Hal #8	1382	234-235	A MC 259564
Hal #9	1382	236-237	A MC 259565
Hal #10	1382	238-239	A MC 259566
Hal #11	1382	240-241	A MC 259567
Hal #12	1382	242-243	A MC 259568
Hal #13	1382	244-245	A MC 259569
Hal #14	1382	246-247	A MC 259570
Hal #15	1382	248-249	A MC 259571
Hal #16	1382	250-251	A MC 259572
Hal #17	1382	252-253	A MC 259573
Hal #18	1382	254-255	A MC 259574
Hal #19	1382	256-257	A MC 259575
Hal #20	1382	258-259	A MC 259576
Hal #21	1382	260-261	A MC 259577
Hal #22	1382	262-263	A MC 259578
Hal #23	1382	264-265	A MC 259579
Hal #24	1382	266-267	A MC 259580
Hal #25	1382	268-269	A MC 259581

PHOENIX, ARIZONA

2012 AUG 20 A 8:04

RECEIVED
BLM AZ STATE OFFICE

Hal #26	1382	270-271	A MC 259582
Hal #27	1382	272-273	A MC 259583
Hal #28	1832	274-275	A MC 259584
Hal #29	1382	276-277	A MC 259585
Hal #30	1382	278-279	A MC 259586
Hal #31	1382	280-281	A MC 259587
Hal #32	1382	282-283	A MC 259588
Hal #33	1382	284-285	A MC 259589
Hal #34	1382	286-287	A MC 259590
Hal #35	1382	288-289	A MC 259591
Hal #36	1382	290-291	A MC 259592
Tekoa #9	1382	410-411	A MC 259652
Tekoa #10	1382	412-413	A MC 259653
Tekoa #11	1382	414-415	A MC 259654
Tekoa #12	1382	416-417	A MC 259655
Tekoa #13	1382	418-419	A MC 259656

PHOENIX, ARIZONA

2012 AUG 20 A 8:04

RECEIVED
BLM AZ STATE OFFICE

EXHIBIT "A"

(page 5)

The following mining claims are located in Sec. 16, 17 & 20, T.2 S., R.12 E., Gila & Salt River Meridian, County of Pinal, State of Arizona:

<u>Lode Claim Name</u>	<u>Recorded</u>		<u>B.L.M. Serial #</u>
	<u>Book</u>	<u>Page</u>	
Magic #1	1382	292-293	A MC 259593
Magic #2	1382	294-295	A MC 259594
Magic #3	1382	296-297	A MC 259595
Magic #4	1382	298-299	A MC 259596
Magic #5	1382	300-301	A MC 259597
Magic #6	1382	302-303	A MC 259598
Magic #7	1382	304-305	A MC 259599
Magic #8	1382	306-307	A MC 259600
Magic #9	1382	308-309	A MC 259601
Magic #10	1382	310-311	A MC 259602
Magic #11	1382	312-313	A MC 259603
Magic #12	1382	314-315	A MC 259604
Magic #13	1382	316-317	A MC 259605
Magic #14	1382	318-319	A MC 259606
Magic #15	1382	320-321	A MC 259607
Magic #23	1382	336-337	A MC 259615
Magic #24	1382	338-339	A MC 259616
Magic #25	1382	340-341	A MC 259617
Magic #26	1382	342-343	A MC 259618
Magic #27	1556	710-711	A MC 289765

PHOENIX, ARIZONA

2012 AUG 20 A 8:04

RECEIVED
BLM AZ STATE OFFICE

63

EXHIBIT "A"

(page 6)

The following mining claims are located in Sec. 12, T.2 S., R.11 E. and Secs. 7 & 8, T.2 S., R.12 E., Gila & Salt River Meridian, County of Pinal, State of Arizona:

<u>Lode Claim Name</u>	<u>Book</u>	<u>Recorded</u> <u>Page</u>	<u>B.L.M. Serial #</u>
Seattle #1	1382	344-345	A MC 259619
Seattle #2	1382	346-347	A MC 259620
Seattle #3	1382	348-349	A MC 259621
Seattle #4	1382	350-351	A MC 259622
Seattle #5	1382	352-353	A MC 259623
Seattle #6	1382	354-355	A MC 259624
Seattle #7	1382	356-357	A MC 259625
Seattle #8	1382	358-359	A MC 259626
Seattle #9	1382	360-361	A MC 259627
Seattle #10	1382	362-363	A MC 259628
Seattle #11	1382	364-365	A MC 259629
Seattle #12	1382	366-367	A MC 259630
Seattle #13	1382	368-369	A MC 259631
Seattle #14	1382	370-371	A MC 259632
Seattle #15	1382	372-373	A MC 259633
Seattle #16	1382	374-375	A MC 259634
Seattle #17	1382	376-377	A MC 259635
Seattle #18	1382	378-379	A MC 259636
Seattle #19	1382	380-381	A MC 259637
Seattle #20	1382	382-383	A MC 259638
Seattle #21	1382	384-385	A MC 259639
Seattle #22	1382	386-387	A MC 259640
Seattle #23	1382	388-389	A MC 259641
Seattle #24	1382	390-391	A MC 259642
Seattle #25	1382	392-393	A MC 259643

RECEIVED
 BLM AZ STATE OFFICE
 2017 AUG 20 A 8:05

PINAL COUNTY ARIZONA

EXHIBIT "A"

(page 7)

The following mining claims are located in Secs. 8, 17 and 18, T.2 S., R.12 E., Gila & Salt River Meridian, County of Pinal, State of Arizona:

<u>Lode Claim Name</u>	<u>Recorded</u>		<u>B.L.M. Serial #</u>
	<u>Book</u>	<u>Page</u>	
Sil-Flo No. 1	1420	465-466	A MC 265778
Sil-Flo No. 2	1420	467-468	A MC 265779
Sil-Flo No. 3	1420	469-470	A MC 265780
Sil-Flo No. 4	1420	471-472	A MC 265781
Sil-Flo No. 5	1420	473-474	A MC 265782
Sil-Flo No. 6	1420	475-476	A MC 265783
Sil-Flo No. 7	1420	477-478	A MC 265784
Sil-Flo No. 8	1420	479-480	A MC 265785
Sil-Flo No. 9	1420	481-482	A MC 265786
Sil-Flo No. 10	1420	483-484	A MC 265787
Sil-Flo No. 11	1420	485-486	A MC 265788
Sil-Flo No. 12	1420	487-488	A MC 265789
Sil-Flo No. 13	1420	489-490	A MC 265790
Sil-Flo No. 14	1420	491-492	A MC 265791
Sil-Flo No. 15	1420	493-494	A MC 265792
Sil-Flo No. 16	1420	495-496	A MC 265793
Sil-Flo No. 17	1420	497-498	A MC 265794
Sil-Flo No. 18	1420	499-500	A MC 265795

PHOENIX, ARIZONA

2012 AUG 20 A 8:05

RECEIVED
BLM AZ STATE OFFICE

EXHIBIT "A"

(page 8)

The following mining claims are located in Secs. 15, 16, 21 and 22, T.2 S., R.12 E., Gila & Salt River Meridian, County of Pinal, State of Arizona:

<u>Lode Claim Name</u>	<u>Recorded</u>		<u>B.L.M. Serial #</u>
	<u>Book</u>	<u>Page</u>	
Sil-Flo No. 19	1420	501-502	A MC 265796
Sil-Flo No. 20	1420	503-504	A MC 265797
Sil-Flo No. 21	1420	505-506	A MC 265798
Sil-Flo No. 22	1420	507-508	A MC 265799
Sil-Flo No. 23	1420	509-510	A MC 265800
Sil-Flo No. 24	1420	511-512	A MC 265801
Sil-Flo No. 25	1420	513-514	A MC 265802
Sil-Flo No. 26	1420	515-516	A MC 265803
Sil-Flo No. 27	1420	517-518	A MC 265804
Sil-Flo No. 28	1420	519-520	A MC 265805
Sil-Flo No. 29	1420	521-522	A MC 265806
Sil-Flo No. 30	1420	523-524	A MC 265807
Sil-Flo No. 31	1420	525-526	A MC 265808
Sil-Flo No. 32	1420	527-528	A MC 265809
Sil-Flo No. 33	1420	529-530	A MC 265810
Sil-Flo No. 34	1420	531-532	A MC 265811
Sil-Flo No. 35	1420	533-534	A MC 265812
Sil-Flo No. 36	1396	458-459	A MC 262396
Amended	1420	535-536	
Sil-Flo No. 37	1396	460-461	A MC 262397
Amended	1420	537-538	
Volcano No. 12R	1396	462-463	A MC 262398
Amended	1420	539-540	
(Amended name – Sil Flo No. 38)			
Sil-Flo No. 39	1420	541-542	A MC 265813

RECEIVED
 BLM AZ STATE OFFICE
 2012 AUG 20 A 8:05
 BLM AZ STATE OFFICE

STATE OF ARIZONA)
)
COUNTY OF MARICOPA)

SS.

AFFIDAVIT OF RENTAL FEE PAYMENT
For the period
September 1, 2012 to August 31, 2013

RECEIVED
BLM AZ STATE OFFICE
2012 AUG 20 A 8:05
PHOENIX, ARIZONA

NEVADA
STATE OF ARIZONA)
)
COUNTY OF MARICOPA)

SS.

Michel Houseman, being duly sworn, deposes and says that he is a citizen of the United States and more than twenty-one years of age, and resides at 2209 Maxfli Drive, Reno, Nevada 89523, in Washoe County, State of Nevada, and is personally acquainted with the hereinafter described mining claims situated in the Pike's Peak Mining District, Maricopa County, Arizona, the location notices of which are recorded in the office of the County Recorder of said county as described below:

See Exhibit "A" attached

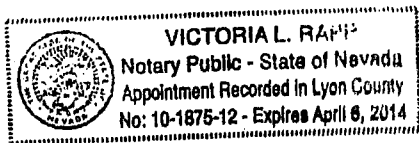
That the owner of said claims (28 "Desert" lode mining claims) is Imerys Perlite USA, Inc., P.O. Box 960, Superior, AZ 85273, and that the enclosed "rental fees" of \$140.00 per claim for a total of \$3920.00 (Three Thousand Nine Hundred Twenty dollars) were paid by Imerys Perlite USA, Inc., for the purpose of complying with the laws of the United States pertaining to assessment of annual work, and that said claims are being held for the valuable mineral contained therein. This "rental fee" is required in accordance with the Act of October 5, 1992 (Public Law 102-381, 106 Stat. 1374, 1378-79) and is in lieu of the requirements for performing assessment work under 30 U.S.C. 28-28e and for filing an annual Affidavit of Labor with the proper office of the Bureau of Land Management as outlined under Section 314(a) and (c) of FLPMA and §3833.2.

These "rental fees" are being submitted to cover mining claims comprising a contiguous group.

DATED this 25 day of July, A.D., 2012

Michel Houseman
Michel Houseman

Subscribed and sworn before me this 25 day of July, A.D., 2012



Victoria L. Rapp
Notary Public

EXHIBIT "A"

The following mining claims are located in Sections 3, 34 & 35, T.6 & 7 N., R.1 W., Gila & Salt River Meridian, County of Maricopa, State of Arizona and are duly recorded as indicated below, at the office of the County Recorder, Maricopa County, Arizona:

<u>Line No.</u>	<u>AMC Number</u>	<u>Co. Docket No.</u>	<u>Claim Name</u>	<u>TWP</u>	<u>RNG</u>	<u>SEC</u>	<u>Loc Date</u>
1	AMC414922	2012-0293823	Desert No. 01	7N	1W	34	3/9/12
2	AMC414923	2012-0293824	Desert No. 02	7N	1W	34	3/9/12
3	AMC414924	2012-0293825	Desert No. 03	7N	1W	34	3/8/12
4	AMC414925	2012-0293826	Desert No. 04	7N	1W	34	3/9/12
5	AMC414926	2012-0293827	Desert No. 05	7N	1W	34	3/7/12
6	AMC414927	2012-0293828	Desert No. 06	7N	1W	34	3/7/12
7	AMC414928	2012-0293829	Desert No. 07	7N	1W	34/35	3/8/12
8	AMC414929	2012-0293830	Desert No. 08	7N	1W	35	3/8/12
9	AMC414930	2012-0293831	Desert No. 09	7N	1W	35	3/8/12
10	AMC414931	2012-0293832	Desert No. 10	7N	1W	35	3/8/12
11	AMC414932	2012-0293833	Desert No. 11	6N	1W	3	3/9/12
12	AMC414933	2012-0293834	Desert No. 12	6N	1W	3	3/9/12
13	AMC414934	2012-0293835	Desert No. 13	6N	1W	3	3/9/12
14	AMC414935	2012-0293836	Desert No. 14	6N	1W	3	3/9/12
15	AMC414936	2012-0293837	Desert No. 15	6N	1W	3	3/7/12
16	AMC414937	2012-0293838	Desert No. 16	6N	1W	3	3/7/12
17	AMC414938	2012-0293839	Desert No. 21	6N	1W	3	3/10/12
18	AMC414939	2012-0293840	Desert No. 22	6N	1W	3	3/10/12
19	AMC414940	2012-0293841	Desert No. 23	6N	1W	3	3/10/12
20	AMC414941	2012-0293842	Desert No. 24	6N	1W	3	3/10/12
21	AMC414942	2012-0293843	Desert No. 25	6N	1W	3	3/10/12
22	AMC414943	2012-0293844	Desert No. 26	6N	1W	3	3/10/12
23	AMC414944	2012-0293845	Desert No. 31	6N	1W	3	3/10/12
24	AMC414945	2012-0293846	Desert No. 32	6N	1W	3	3/10/12
25	AMC414946	2012-0293847	Desert No. 33	6N	1W	3	3/10/12
26	AMC414947	2012-0293848	Desert No. 34	6N	1W	3	3/10/12
27	AMC414948	2012-0293849	Desert No. 35	6N	1W	3	3/10/12
28	AMC414949	2012-0293850	Desert No. 36	6N	1W	3	3/10/12

RECEIVED
 FROM AZ STATE OFFICE
 2012 AUG 20 10:05
 HOENIX, ARIZONA

STATE OF ARIZONA)
)
COUNTY OF YAVAPAI)

SS.

AFFIDAVIT OF RENTAL FEE PAYMENT
For the period
September 1, 2012 to August 31, 2013

RECEIVED
BLM AZ STATE OFFICE
2012 AUG 20 A 8:05
PHOENIX, ARIZONA

NEVADA
STATE OF ARIZONA)
)
COUNTY OF YAVAPAI)

SS.

Michel Houseman, being duly sworn, deposes and says that he is a citizen of the United States and more than twenty-one years of age, and resides at 2209 Maxfli Drive, Reno, Nevada 89523, in Washoe County, State of Nevada, and is personally acquainted with the hereinafter described mining claims situated in the Red Picacho Mining District, Yavapai County, Arizona, the location notices of which are recorded in the office of the County Recorder of said county as described below:

duplicate

See Exhibit "A" attached

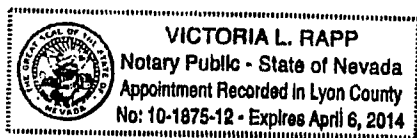
That the owner of said claims (8 "Desert" lode mining claims) is Imerys Perlite USA, Inc., P.O. Box 960, Superior, AZ 85273, and that the enclosed "rental fees" of \$140.00 per claim for a total of \$1120.00 (One Thousand One Hundred Twenty dollars) were paid by Imerys Perlite USA, Inc., for the purpose of complying with the laws of the United States pertaining to assessment of annual work, and that said claims are being held for the valuable mineral contained therein. This "rental fee" is required in accordance with the Act of October 5, 1992 (Public Law 102-381, 106 Stat. 1374, 1378-79) and is in lieu of the requirements for performing assessment work under 30 U.S.C. 28-28e and for filing an annual Affidavit of Labor with the proper office of the Bureau of Land Management as outlined under Section 314(a) and (c) of FLPMA and §3833.2.

These "rental fees" are being submitted to cover mining claims comprising a contiguous group.

DATED this 25 day of July, A.D., 2012

Michel Houseman
Michel Houseman

Subscribed and sworn before me this 25 day of July, A.D., 2012



Victoria L. Rapp
Notary Public

EXHIBIT "A"

The following mining claims are located in Sections 34 & 35, T.7 N., R.1 W., Gila & Salt River Meridian, County of Yavapai, State of Arizona and are duly recorded as indicated below, at the office of the County Recorder, Yavapai County, Arizona:

<u>Line No.</u>	<u>AMC Number</u>	<u>Claim / Site Name</u>	<u>Co. Docket No.</u>	<u>TWP</u>	<u>RNG</u>	<u>SEC</u>	<u>Loc Date</u>
1	AMC414924	Desert No. 03	2012-0019250	7N	1W	34	3/8/12
2	AMC414925	Desert No. 04	2012-0019251	7N	1W	34	3/9/12
3	AMC414926	Desert No. 05	2012-0019252	7N	1W	34	3/7/12
4	AMC414927	Desert No. 06	2012-0019253	7N	1W	34	3/7/12
5	AMC414928	Desert No. 07	2012-0019254	7N	1W	34 & 35	3/8/12
6	AMC414929	Desert No. 08	2012-0019255	7N	1W	35	3/8/12
7	AMC414930	Desert No. 09	2012-0019256	7N	1W	35	3/8/12
8	AMC414931	Desert No. 10	2012-0019257	7N	1W	35	3/8/12

Duplicate

PHOENIX, ARIZONA

2012 AUG 20 A 8:05

RECEIVED
BLM AZ STATE OFFICE

United States Department of the Interior
Bureau of Land Management
 LANDS/RECREATION & PLANNING
 ONE N CENTRAL AVE
 PHOENIX, AZ 85004 -2203
 Phone: 602-417-9200

Receipt

No: 2634336

Transaction #: 2714882	
Date of Transaction: 08/20/2012	
CUSTOMER:	
IMERYS MINERALS/IMERYS MINERALS CALIFORNIA 150 E MAIN ST STE 320 FERNLEY,NV 89408-7713 US	

LINE #	QTY	DESCRIPTION	REMARKS	UNIT PRICE	TOTAL
1	1.00	LOCATABLE MINERALS / MINING CLAIMS-NOT NEW-UNADJUD,ONE AUTH NO. ONLY / MINING CLAIM MONEY RECEIVED CASES: AMC245404/\$27300.00	MAINT FEE PYMNT (195) 2013	- n/a -	27300.00
TOTAL:					\$27,300.00

PAYMENT INFORMATION			
1	AMOUNT:	27300.00	POSTMARKED: 08/16/2012
	TYPE:	CHECK	RECEIVED: 08/20/2012
	CHECK NO:	6300013342	
	NAME:	IMERYS 100 MANSELL CT E #300 ROSWELL GA 30076 US	

REMARKS

This receipt was generated by the automated BLM Collections and Billing System and is a paper representation of a portion of the official electronic record contained therein.

HARBORLITE CORPORATION/IMERY'S PERLITE

BALANCE DUE TO BLM DUE TO 7/27/12 FEE CHANGE

TYPE	DISPOSITION	SERIAL	CLAIM #/NAME	ACRES	FEE DUE	ORIGINAL FEE	BALANCE DUE
PLACER CLAIMS	ACTIVE	AMC90407	Black Eye	20.1	\$ 280.00	\$ 140.00	\$ 140.00
		AMC90406	Blueberry	20.1	\$ 280.00	\$ 140.00	\$ 140.00
		AMC90411	Dewdrop	20.1	\$ 280.00	\$ 140.00	\$ 140.00
		AMC90414	Divide	20.37	\$ 280.00	\$ 140.00	\$ 140.00
		AMC90408	Havalina	20.4	\$ 280.00	\$ 140.00	\$ 140.00
		AMC90409	havalina No. 1	20.2	\$ 280.00	\$ 140.00	\$ 140.00
		AMC90410	Havalina No. 2	20.15	\$ 280.00	\$ 140.00	\$ 140.00
		AMC90412	I-DO-IT	20.5	\$ 280.00	\$ 140.00	\$ 140.00
		AMC90413	Look-Out-Wedge	20.4	\$ 280.00	\$ 140.00	\$ 140.00
		AMC89203	Self Protection	19.8	\$ 140.00	\$ 140.00	\$ 140.00
					<u>\$ 2,660.00</u>	<u>\$ 1,400.00</u>	<u>\$ 1,260.00</u>

ck #6300013342

ck #6300013520

NO. OF CLAIMS 9
 AMOUNT \$1260.00
 RECEIPT NO. 2634331
 NIT. ~~2634331~~
 ** BLM-ASO**

RECEIVED
 BLM AZ STATE OFFICE
 2012 AUG 20 A 8:03
 PHOENIX, ARIZONA

9/5/2012 AT

**United States Department of the Interior
Bureau of Land Management
LANDS/RECREATION & PLANNING
ONE N CENTRAL AVE
PHOENIX, AZ 85004 -2203
Phone: 602-417-9200**

Receipt

No: 2634331

Transaction #: 2714874	
Date of Transaction: 08/20/2012	
CUSTOMER:	
IMERY'S MINERALS/IMERY'S MINERALS CALIFORNIA 150 E MAIN ST STE 320 FERNLEY,NV 89408-7713 US	

LINE #	QTY	DESCRIPTION	REMARKS	UNIT PRICE	TOTAL
1	1.00	LOCATABLE MINERALS / MINING CLAIMS-NOT NEW-UNADJUD,ONE AUTH NO. ONLY / MINING CLAIM MONEY RECEIVED CASES: AMC90407/\$1260.00	MAINT FEE PYMNT (9) 2013	- n/a -	1260.00
TOTAL:					\$1,260.00

PAYMENT INFORMATION					
1	AMOUNT:	1260.00	POSTMARKED:	08/16/2012	
	TYPE:	CHECK	RECEIVED:	08/20/2012	
	CHECK NO:	6300013520			
	NAME:	IMERY'S 100 MANSELL CT E #300 ROSWELL GA 30076 US			

REMARKS

This receipt was generated by the automated BLM Collections and Billing System and is a paper representation of a portion of the official electronic record contained therein.



WORLD MINERALS

WORLD MINERALS INC.
Post Office Box 287
1501 6th Street
La Grande, OR 97850
Tel: 541-963-3987
Fax: 541-963-3995

July 11, 2011

U.S. Department of the Interior
Bureau of Land Management
Attn: Public Room
222 N. Central Avenue
Phoenix, AZ 85004

Gentlemen:

Enclosed are five (5) "Affidavit of Rental Fee Payment" for the period September 1, 2011 to August 31, 2012 with Exhibits "A" attached. These Affidavits pertain to the claims of Harborlite Corporation as follows:

- Harborlite - 2 lodes, 1 mill site
- Bobbie Jo - 10 lodes
- Guzman - 10 placers
- Nord - 135 lodes, 2 mill sites
- Guzman - 7 Lode claims

We are enclosing our check in the amount of \$23,380.00.00 representing the fee for filing based on \$140.00 per claim rental fees for these 167 claims. Please acknowledge receipt of these rental fees.

Sincerely,
WORLD MINERALS INC.

Michel Houseman
Manager, Mine Planning & Exploration

MH/jst

Enclosures

NO. OF CLAIMS 167
 AMOUNT 23380
 RECEIPT NO. 2305099
 DATE July 11
 ** BLM-ASO **

PHOENIX, ARIZONA

2011 JUL 19 A 8:02

RECEIVED
BLM AZ STATE OFFICE

JUL 22 2011 *am*

- Amc 66076
- Amc 289764
- Amc 319070
- Amc 94569
- Amc 259557
- Amc 289764
- Amc 265778
- Amc 262396
- Amc 321062
- Amc 301847
- Amc 245404
- Amc 87677
- Amc 303417
- Amc 317479
- Amc 90404
- Amc 89202

STATE OF ARIZONA)
)
COUNTY OF PINAL)

SS.

AFFIDAVIT OF RENTAL FEE PAYMENT
For the period
September 1, 2011 to August 31, 2012

RECEIVED
BLM AZ STATE OFFICE
2011 JUL 19 A 8:02
PHOENIX, ARIZONA

STATE OF ARIZONA)
)
COUNTY OF PINAL)

SS.

Michel Houseman, being duly sworn, deposes and says that he is a citizen of the United States and more than twenty-one years of age, and resides at 484 Hawthorne Street, La Grande, Oregon 97850, in Union County, State of Oregon, and is personally acquainted with the hereinafter described millsite claims situated in the Pioneer Mining District, Pinal County, Arizona, the location notices of which are recorded in the office of the County Recorder of said county as described below:


See Exhibit "A" (8 pages) attached

That the owner of said claims (2 mill sites and 135 lodes formerly known as the Nord claims) is Harborlite Corporation, and that the enclosed "rental fees" of \$140.00 per claim for a total of \$19,180.00 (Nineteen Thousand, One Hundred Eighty dollars) were paid by Harborlite Corporation, P.O. Box 960, Superior, AZ 85273, for the purpose of complying with the laws of the United States pertaining to assessment of annual work, and that said claims are being held for the purpose of mining (on lode claims) and milling (on mill sites) perlite ore which is mined on our lode claims. This "rental fee" is required in accordance with the Act of October 5, 1992 (Public Law 102-381, 106 Stat. 1374, 1378-79) and is in lieu of the requirements for performing assessment work under 30 U.S.C. 28-28e and for filing an annual Affidavit of Labor with the proper office of the Bureau of Land Management as outlined under Section 314(a) and (c) of FLPMA and §3833.2.

DATED this 11 day of July, A.D., 2011

M. Houseman
Michel Houseman

Subscribed and sworn before me this 11th day of July, A.D., 2011



Jonna S True
Notary Public

EXHIBIT "A"

(page 1)

The following mining claims are located in Pinal County, State of Arizona, the location notices of which are recorded in the office of the County Recorder of said County as described below:

<u>Claim Name</u>	<u>Book/Docket</u>	<u>Page(s)</u>	<u>B.L.M. Serial #</u>
✓ ROSEMARIE No. 6 Exception lode (situate in Sec.8)	507	87	✓A MC 66079
✓ Candy Rock Fraction lode (situate in Sec. 16)	1556	712-713	✓A MC 289764
✓ Lucero millsite (situate in Sec. 4)	1786	558-559	✓A MC 319070
✓ Cynthia & John millsite (situate in Sec. 4)	993	426-427	✓A MC 94571

All claims are located in T.2 S., R.12 E., G. & S.R.M.

RECEIVED
BLM AZ STATE OFFICE
2011 JUL 19 A 8:02
PHOENIX, ARIZONA

EXHIBIT "A"

(page 2)

The following lode mining claims are located in Secs. 8 & 9, T.2 S., R.12 E., Gila & Salt River Meridian, County of Pinal, State of Arizona:

<u>Lode Claim Name</u>	<u>Recorded</u>		<u>B.L.M. Serial #</u>
	<u>Book</u>	<u>Page</u>	
✓ ROSEMARIE No. 1 Exception Amended	500 507	414 86	✓ A MC 66078
✓ ROSEMARIE No. 7 Exception Amended	500 507	420 88	✓ A MC 66080
ROSEMARIE No. 8 Exception Amended Amended	500 507 Doc. 1082-045	421 89	✓ A MC 66081
ROSEMARIE No. 9 Exception Amended	500 507	422 90	✓ A MC 66082
ROSEMARIE No. 10 Exception Amended	500 507	423 91	✓ A MC 66083
ROSEMARIE No. 12 Exception Amended Amended	500 507 Doc. 1082-047	425 92	✓ A MC 66084
ROSEMARIE No. 13 Exception Amended	500 507	426 93	✓ A MC 66085
ROSEMARIE No. 14 Exception Amended	500 507	427 94	✓ A MC 66086

RECEIVED
BLM AZ STATE OFFICE
2011 JUL 19 A 8:03
PHOENIX, ARIZONA

EXHIBIT "A"

(pages 3 & 4)

The following mining claims are located in Secs. 27, 28, 32, 33 & 34, T.2 S., R.12 E., and Secs. 3 & 4, T.3 S., R12 E., Gila & Salt River Meridian, County of Pinal, State of Arizona:

<u>Lode Claim Name</u>	<u>Book</u>	<u>Recorded</u> <u>Page</u>	<u>B.L.M. Serial #</u>
✓ Hal #1	1382	220-221	✓ A MC 259557
Hal #2	1382	222-223	✓ A MC 259558
Hal #3	1382	224-225	✓ A MC 259559
Hal #4	1382	226-227	✓ A MC 259560
Hal #5	1382	228-229	✓ A MC 259561
Hal #6	1382	230-231	✓ A MC 259562
Hal #7	1382	232-233	✓ A MC 259563
Hal #8	1382	234-235	✓ A MC 259564
Hal #9	1382	236-237	✓ A MC 259565
Hal #10	1382	238-239	✓ A MC 259566
Hal #11	1382	240-241	✓ A MC 259567
Hal #12	1382	242-243	✓ A MC 259568
Hal #13	1382	244-245	✓ A MC 259569
Hal #14	1382	246-247	✓ A MC 259570
Hal #15	1382	248-249	✓ A MC 259571
Hal #16	1382	250-251	✓ A MC 259572
Hal #17	1382	252-253	✓ A MC 259573
Hal #18	1382	254-255	✓ A MC 259574
Hal #19	1382	256-257	✓ A MC 259575
Hal #20	1382	258-259	✓ A MC 259576
Hal #21	1382	260-261	✓ A MC 259577
Hal #22	1382	262-263	✓ A MC 259578
Hal #23	1382	264-265	✓ A MC 259579
Hal #24	1382	266-267	✓ A MC 259580
Hal #25	1382	268-269	✓ A MC 259581

PHOENIX, ARIZONA

2011 JUL 19 A 8:03

RECEIVED
BLM AZ STATE OFFICE

Hal #26	1382	270-271	✓ A MC 259582
Hal #27	1382	272-273	✓ A MC 259583
Hal #28	1832	274-275	✓ A MC 259584
Hal #29	1382	276-277	✓ A MC 259585
Hal #30	1382	278-279	✓ A MC 259586
Hal #31	1382	280-281	✓ A MC 259587
Hal #32	1382	282-283	✓ A MC 259588
Hal #33	1382	284-285	✓ A MC 259589
Hal #34	1382	286-287	✓ A MC 259590
Hal #35	1382	288-289	✓ A MC 259591
Hal #36	1382	290-291	✓ A MC 259592
✓ Tekoa #9	1382	410-411	✓ A MC 259652
Tekoa #10	1382	412-413	✓ A MC 259653
Tekoa #11	1382	414-415	✓ A MC 259654
Tekoa #12	1382	416-417	✓ A MC 259655
Tekoa #13	1382	418-419	✓ A MC 259656

PHOENIX, ARIZONA

2011 JUL 19 A 8:03

RECEIVED
BLM AZ STATE OFFICE

EXHIBIT "A"

(page 5)

The following mining claims are located in Sec. 16, 17 & 20, T.2 S., R.12 E., Gila & Salt River Meridian, County of Pinal, State of Arizona:

<u>Lode Claim Name</u>	<u>Book</u>	<u>Recorded</u>		<u>B.L.M. Serial #</u>
			<u>Page</u>	
✓ Magic #1	1382	292-293	✓ A MC 259593	
Magic #2	1382	294-295	✓ A MC 259594	
Magic #3	1382	296-297	✓ A MC 259595	
Magic #4	1382	298-299	✓ A MC 259596	
Magic #5	1382	300-301	✓ A MC 259597	
Magic #6	1382	302-303	✓ A MC 259598	
Magic #7	1382	304-305	✓ A MC 259599	
Magic #8	1382	306-307	✓ A MC 259600	
Magic #9	1382	308-309	✓ A MC 259601	
Magic #10	1382	310-311	✓ A MC 259602	
Magic #11	1382	312-313	✓ A MC 259603	
Magic #12	1382	314-315	✓ A MC 259604	
Magic #13	1382	316-317	✓ A MC 259605	
Magic #14	1382	318-319	✓ A MC 259606	
Magic #15	1382	320-321	✓ A MC 259607	
✓ Magic #23	1382	336-337	✓ A MC 259615	
Magic #24	1382	338-339	✓ A MC 259616	
Magic #25	1382	340-341	✓ A MC 259617	
Magic #26	1382	342-343	✓ A MC 259618	
✓ Magic #27	1556	710-711	✓ A MC 289765	

PHOENIX ARIZONA

2011 JUL 19 A 8:03

RECEIVED
BLM AZ STATE OFFICE

EXHIBIT "A"

(page 6)

The following mining claims are located in Sec. 12, T.2 S., R.11 E. and Secs. 7 & 8, T.2 S., R.12 E., Gila & Salt River Meridian, County of Pinal, State of Arizona:

<u>Lode Claim Name</u>	<u>Book</u>	<u>Recorded</u> <u>Page</u>	<u>B.L.M. Serial #</u>
✓ Seattle #1	1382	344-345	✓ A MC 259619
Seattle #2	1382	346-347	✓ A MC 259620
Seattle #3	1382	348-349	✓ A MC 259621
Seattle #4	1382	350-351	✓ A MC 259622
Seattle #5	1382	352-353	✓ A MC 259623
Seattle #6	1382	354-355	✓ A MC 259624
Seattle #7	1382	356-357	✓ A MC 259625
Seattle #8	1382	358-359	✓ A MC 259626
Seattle #9	1382	360-361	✓ A MC 259627
Seattle #10	1382	362-363	✓ A MC 259628
Seattle #11	1382	364-365	✓ A MC 259629
Seattle #12	1382	366-367	✓ A MC 259630
Seattle #13	1382	368-369	✓ A MC 259631
Seattle #14	1382	370-371	✓ A MC 259632
Seattle #15	1382	372-373	✓ A MC 259633
Seattle #16	1382	374-375	✓ A MC 259634
Seattle #17	1382	376-377	✓ A MC 259635
Seattle #18	1382	378-379	✓ A MC 259636
Seattle #19	1382	380-381	✓ A MC 259637
Seattle #20	1382	382-383	✓ A MC 259638
Seattle #21	1382	384-385	✓ A MC 259639
Seattle #22	1382	386-387	✓ A MC 259640
Seattle #23	1382	388-389	✓ A MC 259641
Seattle #24	1382	390-391	✓ A MC 259642
Seattle #25	1382	392-393	✓ A MC 259643

PHOENIX ARIZONA

2011 JUL 19 A 8:03

RECEIVED
BLMAZ STATE OFFICE

EXHIBIT "A"

(page 7)

The following mining claims are located in Secs. 8, 17 and 18, T.2 S., R.12 E., Gila & Salt River Meridian, County of Pinal, State of Arizona:

<u>Lode Claim Name</u>	<u>Recorded</u>		<u>B.L.M. Serial #</u>
	<u>Book</u>	<u>Page</u>	
✓ Sil-Flo No. 1	1420	465-466	✓ A MC 265778
Sil-Flo No. 2	1420	467-468	✓ A MC 265779
Sil-Flo No. 3	1420	469-470	✓ A MC 265780
Sil-Flo No. 4	1420	471-472	✓ A MC 265781
Sil-Flo No. 5	1420	473-474	✓ A MC 265782
Sil-Flo No. 6	1420	475-476	✓ A MC 265783
Sil-Flo No. 7	1420	477-478	✓ A MC 265784
Sil-Flo No. 8	1420	479-480	✓ A MC 265785
Sil-Flo No. 9	1420	481-482	✓ A MC 265786
Sil-Flo No. 10	1420	483-484	✓ A MC 265787
Sil-Flo No. 11	1420	485-486	✓ A MC 265788
Sil-Flo No. 12	1420	487-488	✓ A MC 265789
Sil-Flo No. 13	1420	489-490	✓ A MC 265790
Sil-Flo No. 14	1420	491-492	✓ A MC 265791
Sil-Flo No. 15	1420	493-494	✓ A MC 265792
Sil-Flo No. 16	1420	495-496	✓ A MC 265793
Sil-Flo No. 17	1420	497-498	✓ A MC 265794
Sil-Flo No. 18	1420	499-500	✓ A MC 265795

RECEIVED
BLM AZ STATE OFFICE
2011 JUL 19 A 8:03
PHOENIX, ARIZONA

EXHIBIT "A"

(page 8)

The following mining claims are located in Secs. 15, 16, 21 and 22, T.2 S., R.12 E., Gila & Salt River Meridian, County of Pinal, State of Arizona:

<u>Lode Claim Name</u>	<u>Recorded</u>		<u>B.L.M. Serial #</u>
	<u>Book</u>	<u>Page</u>	
Sil-Flo No. 19	1420	501-502	- A MC 265796
Sil-Flo No. 20	1420	503-504	-A MC 265797
Sil-Flo No. 21	1420	505-506	-A MC 265798
Sil-Flo No. 22	1420	507-508	- A MC 265799
Sil-Flo No. 23	1420	509-510	-A MC 265800
Sil-Flo No. 24	1420	511-512	-A MC 265801
Sil-Flo No. 25	1420	513-514	-A MC 265802
Sil-Flo No. 26	1420	515-516	-A MC 265803
Sil-Flo No. 27	1420	517-518	-A MC 265804
Sil-Flo No. 28	1420	519-520	-A MC 265805
Sil-Flo No. 29	1420	521-522	-A MC 265806
Sil-Flo No. 30	1420	523-524	-A MC 265807
Sil-Flo No. 31	1420	525-526	-A MC 265808
Sil-Flo No. 32	1420	527-528	-A MC 265809
Sil-Flo No. 33	1420	529-530	-A MC 265810
Sil-Flo No. 34	1420	531-532	-A MC 265811
Sil-Flo No. 35	1420	533-534	- A MC 265812
✓ Sil-Flo No. 36	1396	458-459	-A MC 262396
Amended	1420	535-536	
Sil-Flo No. 37	1396	460-461	- A MC 262397
Amended	1420	537-538	
Volcano No. 12R	1396	462-463	-A MC 262398
Amended	1420	539-540	
(Amended name – Sil Flo No. 38)			
✓ Sil-Flo No. 39	1420	541-542	-A MC 265813

RECEIVED
 BLM AZ STATE OFFICE
 JUL 9 2009
 PHOENIX ARIZONA

STATE OF ARIZONA)
)
COUNTY OF PINAL) SS.

AFFIDAVIT OF RENTAL FEE PAYMENT
For the period
September 1, 2011 to August 31, 2012

STATE OF ARIZONA)
)
COUNTY OF PINAL) SS.

Michel Houseman, being duly sworn, deposes and says that he is a citizen of the United States and more than twenty-one years of age, and resides at 484 Hawthorne Street, La Grande, Oregon 97850, in Union County, State of Oregon, and is personally acquainted with the hereinafter described mining claims situated in the Pioneer Mining District, Pinal County, Arizona, the location notices of which are recorded in the office of the County Recorder of said county as described below:


See Exhibit "A" attached

That the owner of said claims (2 lode mining claims and 1 millsite) is Harborlite Corporation, and that the enclosed "rental fees" of \$140.00 per claim for a total of \$420.00 (Four Hundred Twenty dollars) were paid by Harborlite Corporation, P.O. Box 960, Superior, AZ 85273, for the purpose of complying with the laws of the United States pertaining to assessment of annual work, and that said lode claims are being held for the valuable mineral contained therein and the millsite for the purpose of enhancing a fines containment area in conjunction with the mining operation. This "rental fee" is required in accordance with the Act of October 5, 1992 (Public Law 102-381, 106 Stat. 1374, 1378-79) and is in lieu of the requirements for performing assessment work under 30 U.S.C. 28-28e and for filing an annual Affidavit of Labor with the proper office of the Bureau of Land Management as outlined under Section 314(a) and (c) of FLPMA and §3833.2.

DATED this 11 day of July, A.D., 2011

RECEIVED
BLM AZ STATE OFFICE
2011 JUL 19 A 8:03
PHOENIX ARIZONA
M. Houseman
Michel Houseman

Subscribed and sworn before me this 11th day of July, A.D., 2011



Jonna S True
Notary Public

EXHIBIT "A"

The following mining claims are located in Secs. 4, 8 & 9, T.2 S., R.12 E., G. & S.R.M., Pioneer Mining District, Pinal County, State of Arizona, the Location Notices are recorded in the office of the County Recorder of said county as described below:

<u>Claim Name</u>	<u>Docket</u>	<u>Page(s)</u>	<u>B.L.M. Serial #</u>
✓ FORGOTTEN WEDGE lode	374	545	✓ A MC 66077
✓ MARY T. FRACTION lode	1668	450-451	✓ A MC 303417
✓ HARBORLITE MILLSITE NO. 3A Amended	1781 1797	639-640 124-125	✓ A MC 317479

RECEIVED
BLM AZ STATE OFFICE
2011 JUL 19 A 8:03
PHOENIX, ARIZONA

STATE OF ARIZONA)
)
COUNTY OF PINAL) SS.

AFFIDAVIT OF RENTAL FEE PAYMENT
For the period
September 1, 2011 to August 31, 2012

RECEIVED
BLM AZ STATE OFFICE
2011 JUL 19 A 8:03
PHOENIX, ARIZONA

STATE OF ARIZONA)
)
COUNTY OF PINAL) SS.

Michel Houseman, being duly sworn, deposes and says that he is a citizen of the United States and more than twenty-one years of age, and resides at 484 Hawthorne Street, La Grande, Oregon 97850, in Union County, State of Oregon, and is personally acquainted with the hereinafter described mining claims situated in the Pioneer Mining District, Pinal County, Arizona, the location notices of which are recorded in the office of the County Recorder of said county as described below:

See Exhibit "A" attached


That the owner of said claims (10 "Guzman" placer mining claims) is Harborlite Corporation, P.O. Box 960, Superior, AZ 85273, and that the enclosed "rental fees" of \$140.00 per claim for a total of \$1,400.00 (One Thousand Four Hundred dollars) were paid by Harborlite Corporation, for the purpose of complying with the laws of the United States pertaining to assessment of annual work, and that said claims are being held for the valuable mineral contained therein. This "rental fee" is required in accordance with the Act of October 5, 1992 (Public Law 102-381, 106 Stat. 1374, 1378-79) and is in lieu of the requirements for performing assessment work under 30 U.S.C. 28-28e and for filing an annual Affidavit of Labor with the proper office of the Bureau of Land Management as outlined under Section 314(a) and (c) of FLPMA and §3833.2.

These "rental fees" are being submitted to cover mining claims comprising a contiguous group.

DATED this 11 day of July, A.D., 2011

Michel Houseman
Michel Houseman

Subscribed and sworn before me this 11th day of July, A.D., 2011



Jonna S. True
Notary Public

EXHIBIT "A"

The following mining claims are located in Sections 8 & 16, T.2 S., R.12 E., Gila & Salt River Meridian, County of Pinal, State of Arizona and are duly recorded as indicated below, at the office of the County Recorder, Pinal County, Arizona:

<u>Placer Claim Name</u>	<u>Legal Description</u> <u>Section 8, T2S R12E</u>	<u>Date</u> <u>Located</u>	<u>Pinal County</u>		<u>BLM</u> <u>AMC#</u>
			<u>Book</u>	<u>Page</u>	
✓ Black Eye	W½ SE¼ SE¼ NW¼, SW¼ SE¼ NW¼, W½ NW¼ SE¼ NW¼	6/26/65	423	121	✓ 90407
Blueberry <i>atc</i>	NE¼ SE¼ NW¼, E½ NW¼ SE¼ NW¼ E½ SW¼ NE¼ NW¼	6/26/65	423	116	✓ 90406
Dewdrop	N½ SW¼ NE¼	6/26/65	423	114	✓ 90411
Divide	SE¼ SE¼ NW¼ SE¼, NE¼ NE¼ SW¼ SE¼, N½ NW¼ SE¼ SE¼, NW¼ NE¼ SE¼ SE¼, S½ SW¼ NE¼ SE¼, SW¼ SE¼ NE¼ SE¼	6/26/65	423	122	✓ 90414
Havalina	W½ NE¼ NW¼ SE¼, SE¼ NW¼ NW¼ SE¼, N½ SE¼ NW¼ SE¼, SE¼ NE¼ NW¼ SE¼, SW¼ NW¼ NE¼ SE¼, NW¼ SW¼ NE¼ SE¼	6/26/65	423	117	✓ 90408
Havalina No. 1	N½ NW¼ NW¼ SE¼, NE¼ NE¼ SW¼, E½ NW¼ NE¼ SW¼	6/26/65	423	118	✓ 90409
Havalina No. 2	E½ SE¼ SE¼ NW¼, SW¼ SW¼ NE¼, W½ SE¼ SW¼ NE¼	6/26/65	423	120	✓ 90410
I-DO-IT	E½ SE¼ SW¼ NE¼, NW¼ SE¼ NE¼, W½ SW¼ SE¼ NE¼	6/26/65	423	119	✓ 90412
Look-Out-Wedge	NE¼ NE¼ NW¼ SE¼, N½ NW¼ NE¼ SE¼, SE¼ NW¼ NE¼ SE¼, W½ NE¼ NE¼ SE¼, NE¼ SW¼ NE¼ SE¼, NW¼ SE¼ NE¼ SE¼	6/26/65	423	123	✓ 90413
<u>Section 16, T2S R12E</u>					
✓ Self Protection	SW¼ NE¼ SW¼ NW¼, W½ SE¼ SW¼ NW¼, NW¼ NE¼ NW¼ SW¼, W½ E½ NE¼ SW¼ NW¼, E½ NW¼ NE¼ SW¼ NW¼, E½ SE¼ NW¼ SW¼ NW¼, E½ E½ SW¼ SW¼ NW¼, W½ NE¼ SE¼ SW¼ NW¼, E½ NE¼ NW¼ NW¼ SW¼	1/22/51	42	362	✓ 89203

PHOENIX, ARIZONA

2011 JUL 19 A 8:03

RECEIVED
BLMAZ STATE OFFICE

STATE OF ARIZONA)
)
COUNTY OF PINAL) SS.

AFFIDAVIT OF RENTAL FEE PAYMENT
For the period
September 1, 2011 to August 31, 2012

RECEIVED
BLM AZ STATE OFFICE
2011 JUL 19 A 8:03
PHOENIX, ARIZONA

STATE OF ARIZONA)
)
COUNTY OF PINAL) SS.


Michel Houseman, being duly sworn, deposes and says that he is a citizen of the United States and more than twenty-one years of age, and residing, La Grande, Oregon 97850, in Union County, State of Oregon, and is personally acquainted with the hereinafter described mining claims situated in the Pioneer Mining District, Pinal County, Arizona, the location notices of which are recorded in the office of the County Recorder of said county as described below:

See Exhibit "A" attached


That the owner of said claims (7 "Guzman" lode mining claims) is Harborlite Corporation, P.O. Box 960, Superior, AZ 85273, and that the enclosed "rental fees" of \$140.00 per claim for a total of \$980.00 (Nine Hundred Eighty dollars) were paid by Harborlite Corporation, for the purpose of complying with the laws of the United States pertaining to assessment of annual work, and that said claims are being held for the valuable mineral contained therein. This "rental fee" is required in accordance with the Act of October 5, 1992 (Public Law 102-381, 106 Stat. 1374, 1378-79) and is in lieu of the requirements for performing assessment work under 30 U.S.C. 28-28e and for filing an annual Affidavit of Labor with the proper office of the Bureau of Land Management as outlined under Section 314(a) and (c) of FLPMA and §3833.2.

These "rental fees" are being submitted to cover mining claims comprising a contiguous group.

DATED this 11 day of July, A.D., 2011


Michel Houseman

Subscribed and sworn before me this 11th day of July, A.D., 2011




Notary Public

EXHIBIT "A"

The following mining claims are located in Sections 8 & 9, T.2 S., R.12 E., Gila & Salt River Meridian, County of Pinal, State of Arizona and are duly recorded as indicated below, at the office of the County Recorder, Pinal County, Arizona:

<u>Lode Name</u>	<u>Book</u>	<u>Page(s)</u>	<u>B.L.M. Serial #</u>	<u>Location Date</u>
✓ I-DO-IT	53	414	✓ A MC 87677	4/13/45
Amended	443	89		
2 nd Amended	1618	373-374		
LA CHOLLA	54	119	✓ A MC 87678	12/17/45
Amended	1618	375-376		
HAVALINA No. 2	53	428	✓ A MC 87679	6/04/45
Amended	443	88		
2 nd Amended	1618	381-382		
HAVALINA	53	427	✓ A MC 87680	4/11/45
Amended	1618	379-380		
✓ ATOMIC BOMB	54	43	✓ A MC 87683	11/13/45
Amended	1618	377-378		
CRUZALITE	438	246	✓ A MC 87684	11/04/65
Amended	1618	387-388		
MARKIE'S FRACTION	267	500	✓ A MC 87685	5/01/60
Amended	1618	389-390		

RECEIVED
BLMAZ STATE OFFICE
2011 JUL 19 A 8:04
PHOENIX, ARIZONA

STATE OF ARIZONA)
)
COUNTY OF PINAL) SS.

AFFIDAVIT OF RENTAL FEE PAYMENT
For the period
September 1, 2011 to August 31, 2012

RECEIVED
BLMAZ STATE OFFICE
2011 JUL 19 A 8:04
PHOENIX, ARIZONA

STATE OF ARIZONA)
)
COUNTY OF PINAL) SS.

Michel Houseman, being duly sworn, deposes and says that he is a citizen of the United States and more than twenty-one years of age, and resides at 484 Hawthorne Street, La Grande, Oregon 97850, in Union County, State of Oregon, and is personally acquainted with the hereinafter described mining claims situated in the Pioneer Mining District, Pinal County, Arizona, the location notices of which are recorded in the office of the County Recorder of said county as described below:

See Exhibit "A" attached

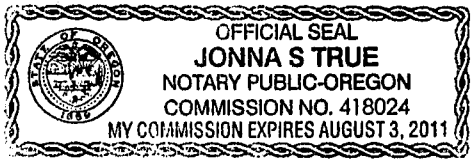
That the owner of said claims (10 lode mining claims) is Lewis and Thomas Williams, and that the enclosed "rental fees" of \$140.00 per claim for a total of \$1,400.00 (One Thousand Four Hundred dollars) were paid by Harborlite Corporation, P.O. Box 960, Superior, AZ 85273, for the purpose of complying with the laws of the United States pertaining to assessment of annual work, and that said claims are being held for the valuable mineral contained therein. This "rental fee" is required in accordance with the Act of October 5, 1992 (Public Law 102-381, 106 Stat. 1374, 1378-79) and is in lieu of the requirements for performing assessment work under 30 U.S.C. 28-28e and for filing an annual Affidavit of Labor with the proper office of the Bureau of Land Management as outlined under Section 314(a) and (c) of FLPMA and §3833.2.

These "rental fees" are being submitted to cover mining claims comprising a contiguous group.

DATED this 11 day of July, A.D., 2011

Michel Houseman
Michel Houseman

Subscribed and sworn before me this 11th day of July, A.D., 2011



Jonna S True
Notary Public

EXHIBIT "A"

<u>Lode Claim Name</u>	<u>Loc. Date</u>	<u>Book</u>	<u>Pinal County</u>		<u>B.L.M. Data</u>		<u>Locator</u>
			<u>Page(s)</u>	<u>Filing Date</u>	<u>Serial No.</u>	<u>Date</u>	
✓ Bobbie Jo Perlite No. 1 Amended	10/6/85 1/11/90	1314 1651	459-60 501-02	10/7/85 1/15/90	✓ A MC 245404	11/4/85 2/8/90	Thomas Williams
Bobbie Jo Perlite No. 2 Amended	10/6/85 1/11/90	1314 1651	457-58 503-04	10/7/85 1/15/90	✓ A MC 245405	11/4/85 2/8/90	Thomas Williams
Bobbie Jo Perlite No. 3	10/6/85	1314	455-56	10/7/85	✓ A MC 245406	11/4/85	Thomas Williams
Bobbie Jo Perlite No. 4	10/12/85	1315	788-89	10/15/85	✓ A MC 245407	11/4/85	Thomas Williams
Bobbie Jo Perlite No. 5	10/12/85	1315	790-91	10/15/85	✓ A MC 245408	11/4/85	Thomas Williams
Bobbie Jo Perlite No. 6	10/12/85	1315	792-93	10/15/85	✓ A MC 245409	11/4/85	Thomas Williams
Bobbie Jo Perlite No. 7	10/12/85	1315	796-97	10/15/85	✓ A MC 245410	11/4/85	Thomas Williams
Bobbie Jo Perlite No. 8	10/12/85	1315	794-95	10/15/85	✓ A MC 245411	11/4/85	Thomas Williams
✓ B J No. 9	2/10/90	1657	523-24	2/20/90	✓ A MC 301847	3/2/90	Lewis Williams
✓ B J No. 10	4/8/92	1817	118-19	4/9/92	✓ A MC 321062	4/30/92	Lewis Williams

RECEIVED
BLM AZ STATE OFFICE
2011 JUL 19 A 8:04
PHOENIX, ARIZONA

United States Department of the Interior
Bureau of Land Management
 LANDS/RECREATION & PLANNING
 ONE N CENTRAL AVE
 PHOENIX, AZ 85004 -2203
 Phone: 602-417-9200

Receipt

No: 2385089

Transaction #: 2460080	
Date of Transaction: 07/19/2011	
CUSTOMER:	
WORLD MINERALS INC PO BOX 287 LA GRANDE, OR 97850-0287 US	

LINE #	QTY	DESCRIPTION	REMARKS	UNIT PRICE	TOTAL
1	1.00	LOCATABLE MINERALS / MINING CLAIMS-NOT NEW-UNADJUD, ONE AUTH NO. ONLY / MINING CLAIM MONEY RECEIVED CASES: AMC66079/\$23380.00	MAINT-167	- n/a -	23380.00
TOTAL:					\$23,380.00

PAYMENT INFORMATION					
1	AMOUNT:	23380.00	POSTMARKED:	07/15/2011	
	TYPE:	CHECK	RECEIVED:	07/19/2011	
	CHECK NO:	6300009134			
	NAME:	HARBORLITE IMERYS 130 CASTILIAN DRIVE SANTA BARBARA CA 93117 US			

REMARKS

This receipt was generated by the automated BLM Collections and Billing System and is a paper representation of a portion of the official electronic record contained therein.

FedEx

RT 275 3 B
FZ B20 7727
07-18

For FedEx Express® Shipments Only

RECEIVED
BLM AZ STATE OFFICE
2011 JUL 18 A 10:27
PHOENIX, ARIZONA

Page 1 of 1

Extre

Insert
airbill
here

From: (541) 963-3987
Jenna True
WORLD MINERALS, INC
1501 6th Street

Origin ID: LGDA

FedEx
Express



J11201104230225

La Grande, OR 97850

Ship Date: 15JUL11
Ac&Wgt: 1.0 LB
CAD: 3557453/NET3180

Delivery Address Bar Code



SHIP TO: (541) 963-3987
Arizona State Office
US Bureau of Land Management
222 North Central Avenue


BILL SENDER

Phoenix, AZ 85004

Ref #
Invoice #
PO #
Dept #

MON - 18 JUL A1
PRIORITY OVERNIGHT

TRK# 7949 7767 7727
0201



SA ZSYA

85004
AZ-US
PHX





WORLD MINERALS

WORLD MINERALS INC.
Post Office Box 287
1501 6th Street
La Grande, OR 97850
Tel: 541-963-3987
Fax: 541-963-3995

Amc 87677	303417	
66076	317479	259557
94571	319070	265778
90404	301847	262396
89202	321062	245404
		289764

August 2, 2010

U.S. Department of the Interior
Bureau of Land Management
Attn: Public Room
222 N. Central Avenue
Phoenix, AZ 85004

Gentlemen:

Enclosed are four (5) "Affidavit of Rental Fee Payment" for the period September 1, 2010 to August 31, 2011 with Exhibits "A" attached. These Affidavits pertain to the claims of Harborlite Corporation as follows:

Harborlite - 2 lodes, 1 mill site
Bobbie Jo - 10 lodes
Guzman - 10 placers
Nord - 135 lodes, 2 mill sites
Guzman - 7 Lode claims

We are enclosing our check in the amount of \$23,380.00 representing the fee for filing based on \$140.00 per claim rental fees for these 167 claims. Please acknowledge receipt of these rental fees.

Sincerely,
WORLD MINERALS INC.

Michel Houseman
Manager, Mine Planning & Exploration

MH/jst

Enclosures

NO. OF CLAIMS 167
 AMOUNT 23380.00
 RECEIPT NO. 2179723
 INIT. SPR

** BLM-ASO**

RECEIVED
BLM AZ STATE OFFICE
2010 JUL 29 A 8:06
PHOENIX, ARIZONA

STATE OF ARIZONA)
)
COUNTY OF PINAL) SS.

AFFIDAVIT OF RENTAL FEE PAYMENT
For the period
September 1, 2010 to August 31, 2011

RECEIVED
BLM AZ STATE OFFICE
2010 JUL 29 A 8:06
PHOENIX, ARIZONA

STATE OF ARIZONA)
)
COUNTY OF PINAL) SS.


Michel Houseman, being duly sworn, deposes and says that he is a citizen of the United States and more than twenty-one years of age, and residing, La Grande, Oregon 97850, in Union County, State of Oregon, and is personally acquainted with the hereinafter described mining claims situated in the Pioneer Mining District, Pinal County, Arizona, the location notices of which are recorded in the office of the County Recorder of said county as described below:

See Exhibit "A" attached


That the owner of said claims (7 "Guzman" lode mining claims) is Harborlite Corporation, P.O. Box 960, Superior, AZ 85273, and that the enclosed "rental fees" of \$140.00 per claim for a total of \$980.00 (Nine Hundred Eighty dollars) were paid by Harborlite Corporation, for the purpose of complying with the laws of the United States pertaining to assessment of annual work, and that said claims are being held for the valuable mineral contained therein. This "rental fee" is required in accordance with the Act of October 5, 1992 (Public Law 102-381, 106 Stat. 1374, 1378-79) and is in lieu of the requirements for performing assessment work under 30 U.S.C. 28-28e and for filing an annual Affidavit of Labor with the proper office of the Bureau of Land Management as outlined under Section 314(a) and (c) of FLPMA and §3833.2.

These "rental fees" are being submitted to cover mining claims comprising a contiguous group.

DATED this 15 day of July, A.D., 2010


Michel Houseman

Subscribed and sworn before me this 15th day of July, A.D., 2010





Notary Public

EXHIBIT "A"

The following mining claims are located in Sections 8 & 9, T.2 S., R.12 E., Gila & Salt River Meridian, County of Pinal, State of Arizona and are duly recorded as indicated below, at the office of the County Recorder, Pinal County, Arizona:

<u>Lode Name</u>	<u>Book</u>	<u>Page(s)</u>	<u>B.L.M. Serial #</u>	<u>Location Date</u>
I-DO-IT	53	414	A MC 87677	4/13/45
Amended	443	89		
2 nd Amended	1618	373-374		
LA CHOLLA	54	119	A MC 87678	12/17/45
Amended	1618	375-376		
HAVALINA No. 2	53	428	A MC 87679	6/04/45
Amended	443	88		
2 nd Amended	1618	381-382		
HAVALINA	53	427	A MC 87680	4/11/45
Amended	1618	379-380		
ATOMIC BOMB	54	43	A MC 87683	11/13/45
Amended	1618	377-378		
CRUZALITE	438	246	A MC 87684	11/04/65
Amended	1618	387-388		
MARKIE'S FRACTION	267	500	A MC 87685 ✓	5/01/60
Amended	1618	389-390		

RECEIVED
BLM AZ STATE OFFICE
2010 JUL 29 A 8:06
PINAL COUNTY, ARIZONA

EL

STATE OF ARIZONA)
)
COUNTY OF PINAL) SS.

AFFIDAVIT OF RENTAL FEE PAYMENT
For the period
September 1, 2010 to August 31, 2011

RECEIVED
BLM AZ STATE OFFICE
2010 JUL 29 A 8:06
PHOENIX, ARIZONA


STATE OF ARIZONA)
)
COUNTY OF PINAL) SS.

Michel Houseman, being duly sworn, deposes and says that he is a citizen of the United States and more than twenty-one years of age, and resides at 484 Hawthorne Street, La Grande, Oregon 97850, in Union County, State of Oregon, and is personally acquainted with the hereinafter described mining claims situated in the Pioneer Mining District, Pinal County, Arizona, the location notices of which are recorded in the office of the County Recorder of said county as described below:


See Exhibit "A" attached

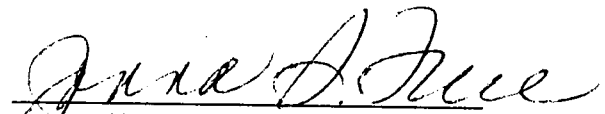
That the owner of said claims (2 lode mining claims and 1 millsite) is Harborlite Corporation, and that the enclosed "rental fees" of \$140.00 per claim for a total of \$420.00 (Four Hundred Twenty dollars) were paid by Harborlite Corporation, P.O. Box 960, Superior, AZ 85273, for the purpose of complying with the laws of the United States pertaining to assessment of annual work, and that said lode claims are being held for the valuable mineral contained therein and the millsite for the purpose of enhancing a fines containment area in conjunction with the mining operation. This "rental fee" is required in accordance with the Act of October 5, 1992 (Public Law 102-381, 106 Stat. 1374, 1378-79) and is in lieu of the requirements for performing assessment work under 30 U.S.C. 28-28e and for filing an annual Affidavit of Labor with the proper office of the Bureau of Land Management as outlined under Section 314(a) and (c) of FLPMA and §3833.2.

DATED this 15 day of July, A.D., 2010


Michel Houseman

Subscribed and sworn before me this 15th day of July, A.D., 2010




Notary Public

STATE OF ARIZONA)
)
COUNTY OF PINAL) SS.

AFFIDAVIT OF RENTAL FEE PAYMENT
For the period
September 1, 2010 to August 31, 2011

RECEIVED
BLM AZ STATE OFFICE
2010 JUL 29 A 8:06
PHOENIX, ARIZONA

STATE OF ARIZONA)
)
COUNTY OF PINAL) SS.

Michel Houseman, being duly sworn, deposes and says that he is a citizen of the United States and more than twenty-one years of age, and resides at 484 Hawthorne Street, La Grande, Oregon 97850, in Union County, State of Oregon, and is personally acquainted with the hereinafter described millsite claims situated in the Pioneer Mining District, Pinal County, Arizona, the location notices of which are recorded in the office of the County Recorder of said county as described below:


See Exhibit "A" (8 pages) attached

That the owner of said claims (2 mill sites and 135 lodes formerly known as the Nord claims) is Harborlite Corporation, and that the enclosed "rental fees" of \$140.00 per claim for a total of \$19,180.00 (Nineteen Thousand, One Hundred Eighty dollars) were paid by Harborlite Corporation, P.O. Box 960, Superior, AZ 85273, for the purpose of complying with the laws of the United States pertaining to assessment of annual work, and that said claims are being held for the purpose of mining (on lode claims) and milling (on mill sites) perlite ore which is mined on our lode claims. This "rental fee" is required in accordance with the Act of October 5, 1992 (Public Law 102-381, 106 Stat. 1374, 1378-79) and is in lieu of the requirements for performing assessment work under 30 U.S.C. 28-28e and for filing an annual Affidavit of Labor with the proper office of the Bureau of Land Management as outlined under Section 314(a) and (c) of FLPMA and §3833.2.

DATED this 15 day of July, A.D., 2010

Michel Houseman
Michel Houseman

Subscribed and sworn before me this 15th day of July, A.D., 2010



[Signature]
Notary Public

EXHIBIT "A"

(page 1)

The following mining claims are located in Pinal County, State of Arizona, the location notices of which are recorded in the office of the County Recorder of said County as described below:

<u>Claim Name</u>	<u>Book/Docket</u>	<u>Page(s)</u>	<u>B.L.M. Serial #</u>
ROSEMARIE No. 6 Exception lode (situate in Sec.8)	507	87	A MC 66079
Candy Rock Fraction lode (situate in Sec. 16)	1556	712-713	A MC 289764
Lucero millsite (situate in Sec. 4)	1786	558-559	A MC 319070
Cynthia & John millsite (situate in Sec. 4)	993	426-427	A MC 94571

All claims are located in T.2 S., R.12 E., G. & S.R.M.

RECEIVED
BLM AZ STATE OFFICE
2010 JUL 29 A 8:06
PHOENIX, ARIZONA

4

EXHIBIT "A"

(page 2)

The following lode mining claims are located in Secs. 8 & 9, T.2 S., R.12 E., Gila & Salt River Meridian, County of Pinal, State of Arizona:

<u>Lode Claim Name</u>	<u>Recorded</u>		<u>B.L.M. Serial #</u>
	<u>Book</u>	<u>Page</u>	
ROSEMARIE No. 1 Exception Amended	500 507	414 86	A MC 66078 ✓
ROSEMARIE No. 7 Exception Amended	500 507	420 88	A MC 66080
ROSEMARIE No. 8 Exception Amended Amended	500 507 Doc. 1082-045	421 89	A MC 66081
ROSEMARIE No. 9 Exception Amended	500 507	422 90	A MC 66082
ROSEMARIE No. 10 Exception Amended	500 507	423 91	A MC 66083
ROSEMARIE No. 12 Exception Amended Amended	500 507 Doc. 1082-047	425 92	A MC 66084
ROSEMARIE No. 13 Exception Amended	500 507	426 93	A MC 66085
ROSEMARIE No. 14 Exception Amended	500 507	427 94	A MC 66086

RECEIVED
BLM AZ STATE OFFICE
2010 JUL 29 A 8:09
PINAL, ARIZONA

EXHIBIT "A"

(pages 3 & 4)

The following mining claims are located in Secs. 27, 28, 32, 33 & 34, T.2 S., R.12 E., and Secs. 3 & 4, T.3 S., R12 E., Gila & Salt River Meridian, County of Pinal, State of Arizona:

<u>Lode Claim Name</u>	<u>Book</u>	<u>Recorded</u> <u>Page</u>	<u>B.L.M. Serial #</u>
Hal #1	1382	220-221	A MC 259557
Hal #2	1382	222-223	A MC 259558
Hal #3	1382	224-225	A MC 259559
Hal #4	1382	226-227	A MC 259560
Hal #5	1382	228-229	A MC 259561
Hal #6	1382	230-231	A MC 259562
Hal #7	1382	232-233	A MC 259563
Hal #8	1382	234-235	A MC 259564
Hal #9	1382	236-237	A MC 259565
Hal #10	1382	238-239	A MC 259566
Hal #11	1382	240-241	A MC 259567
Hal #12	1382	242-243	A MC 259568
Hal #13	1382	244-245	A MC 259569
Hal #14	1382	246-247	A MC 259570
Hal #15	1382	248-249	A MC 259571
Hal #16	1382	250-251	A MC 259572
Hal #17	1382	252-253	A MC 259573
Hal #18	1382	254-255	A MC 259574
Hal #19	1382	256-257	A MC 259575
Hal #20	1382	258-259	A MC 259576
Hal #21	1382	260-261	A MC 259577
Hal #22	1382	262-263	A MC 259578
Hal #23	1382	264-265	A MC 259579
Hal #24	1382	266-267	A MC 259580
Hal #25	1382	268-269	A MC 259581

PINAL COUNTY, ARIZONA

2010 JUL 29 A 8:01

RECEIVED
BLM AZ STATE OFFICE

25

Hal #26	1382	270-271	A MC 259582
Hal #27	1382	272-273	A MC 259583
Hal #28	1832	274-275	A MC 259584
Hal #29	1382	276-277	A MC 259585
Hal #30	1382	278-279	A MC 259586
Hal #31	1382	280-281	A MC 259587
Hal #32	1382	282-283	A MC 259588
Hal #33	1382	284-285	A MC 259589
Hal #34	1382	286-287	A MC 259590
Hal #35	1382	288-289	A MC 259591
Hal #36	1382	290-291	A MC 259592 °
Tekoa #9	1382	410-411	A MC 259652
Tekoa #10	1382	412-413	A MC 259653
Tekoa #11	1382	414-415	A MC 259654
Tekoa #12	1382	416-417	A MC 259655
Tekoa #13	1382	418-419	A MC 259656

RECEIVED
BLM AZ STATE OFFICE
2010 JUL 29 A 8:01
PHOENIX, ARIZONA

116

EXHIBIT "A"

(page 5)

The following mining claims are located in Sec. 16, 17 & 20, T.2 S., R.12 E., Gila & Salt River Meridian, County of Pinal, State of Arizona:

<u>Lode Claim Name</u>	<u>Recorded</u>		<u>B.L.M. Serial #</u>
	<u>Book</u>	<u>Page</u>	
Magic #1	1382	292-293	A MC 259593
Magic #2	1382	294-295	A MC 259594
Magic #3	1382	296-297	A MC 259595
Magic #4	1382	298-299	A MC 259596
Magic #5	1382	300-301	A MC 259597
Magic #6	1382	302-303	A MC 259598
Magic #7	1382	304-305	A MC 259599
Magic #8	1382	306-307	A MC 259600
Magic #9	1382	308-309	A MC 259601
Magic #10	1382	310-311	A MC 259602
Magic #11	1382	312-313	A MC 259603
Magic #12	1382	314-315	A MC 259604
Magic #13	1382	316-317	A MC 259605
Magic #14	1382	318-319	A MC 259606
Magic #15	1382	320-321	A MC 259607
Magic #23	1382	336-337	A MC 259615
Magic #24	1382	338-339	A MC 259616
Magic #25	1382	340-341	A MC 259617
Magic #26	1382	342-343	A MC 259618
Magic #27	1556	710-711	A MC 289765

PINAL COUNTY, ARIZONA

2010 JUL 29 A 8:07

RECEIVED
BLM/AZ STATE OFFICE

20

EXHIBIT "A"

(page 6)

The following mining claims are located in Sec. 12, T.2 S., R.11 E. and Secs. 7 & 8, T.2 S., R.12 E., Gila & Salt River Meridian, County of Pinal, State of Arizona:

<u>Lode Claim Name</u>	<u>Book</u>	<u>Recorded</u> <u>Page</u>	<u>B.L.M. Serial #</u>
Seattle #1	1382	344-345	A MC 259619
Seattle #2	1382	346-347	A MC 259620
Seattle #3	1382	348-349	A MC 259621
Seattle #4	1382	350-351	A MC 259622
Seattle #5	1382	352-353	A MC 259623
Seattle #6	1382	354-355	A MC 259624
Seattle #7	1382	356-357	A MC 259625
Seattle #8	1382	358-359	A MC 259626
Seattle #9	1382	360-361	A MC 259627
Seattle #10	1382	362-363	A MC 259628
Seattle #11	1382	364-365	A MC 259629
Seattle #12	1382	366-367	A MC 259630
Seattle #13	1382	368-369	A MC 259631
Seattle #14	1382	370-371	A MC 259632
Seattle #15	1382	372-373	A MC 259633
Seattle #16	1382	374-375	A MC 259634
Seattle #17	1382	376-377	A MC 259635
Seattle #18	1382	378-379	A MC 259636
Seattle #19	1382	380-381	A MC 259637
Seattle #20	1382	382-383	A MC 259638
Seattle #21	1382	384-385	A MC 259639
Seattle #22	1382	386-387	A MC 259640
Seattle #23	1382	388-389	A MC 259641
Seattle #24	1382	390-391	A MC 259642
Seattle #25	1382	392-393	A MC 259643

PHOENIX, ARIZONA

2000 JUL 29 A 8:01

RECEIVED
BLMAZ STATE OFFICE

157

EXHIBIT "A"

(page 7)

The following mining claims are located in Secs. 8, 17 and 18, T.2 S., R.12 E., Gila & Salt River Meridian, County of Pinal, State of Arizona:

<u>Lode Claim Name</u>	<u>Recorded</u>		<u>B.L.M. Serial #</u>
	<u>Book</u>	<u>Page</u>	
Sil-Flo No. 1	1420	465-466	A MC 265778
Sil-Flo No. 2	1420	467-468	A MC 265779
Sil-Flo No. 3	1420	469-470	A MC 265780
Sil-Flo No. 4	1420	471-472	A MC 265781
Sil-Flo No. 5	1420	473-474	A MC 265782
Sil-Flo No. 6	1420	475-476	A MC 265783
Sil-Flo No. 7	1420	477-478	A MC 265784
Sil-Flo No. 8	1420	479-480	A MC 265785
Sil-Flo No. 9	1420	481-482	A MC 265786
Sil-Flo No. 10	1420	483-484	A MC 265787
Sil-Flo No. 11	1420	485-486	A MC 265788
Sil-Flo No. 12	1420	487-488	A MC 265789
Sil-Flo No. 13	1420	489-490	A MC 265790
Sil-Flo No. 14	1420	491-492	A MC 265791
Sil-Flo No. 15	1420	493-494	A MC 265792
Sil-Flo No. 16	1420	495-496	A MC 265793
Sil-Flo No. 17	1420	497-498	A MC 265794
Sil-Flo No. 18	1420	499-500	A MC 265795

RECEIVED
BLM AZ STATE OFFICE
2010 JUL 29 A 8:07
PINAL COUNTY, ARIZONA

18

EXHIBIT "A"

(page 8)

The following mining claims are located in Secs. 15, 16, 21 and 22, T.2 S., R.12 E., Gila & Salt River Meridian, County of Pinal, State of Arizona:

<u>Lode Claim Name</u>	<u>Recorded</u>		<u>B.L.M. Serial #</u>
	<u>Book</u>	<u>Page</u>	
Sil-Flo No. 19	1420	501-502	A MC 265796
Sil-Flo No. 20	1420	503-504	A MC 265797
Sil-Flo No. 21	1420	505-506	A MC 265798
Sil-Flo No. 22	1420	507-508	A MC 265799
Sil-Flo No. 23	1420	509-510	A MC 265800
Sil-Flo No. 24	1420	511-512	A MC 265801
Sil-Flo No. 25	1420	513-514	A MC 265802
Sil-Flo No. 26	1420	515-516	A MC 265803
Sil-Flo No. 27	1420	517-518	A MC 265804
Sil-Flo No. 28	1420	519-520	A MC 265805
Sil-Flo No. 29	1420	521-522	A MC 265806
Sil-Flo No. 30	1420	523-524	A MC 265807
Sil-Flo No. 31	1420	525-526	A MC 265808
Sil-Flo No. 32	1420	527-528	A MC 265809
Sil-Flo No. 33	1420	529-530	A MC 265810
Sil-Flo No. 34	1420	531-532	A MC 265811
Sil-Flo No. 35	1420	533-534	A MC 265812
Sil-Flo No. 36	1396	458-459	A MC 262396
Amended	1420	535-536	
Sil-Flo No. 37	1396	460-461	A MC 262397
Amended	1420	537-538	
Volcano No. 12R	1396	462-463	A MC 262398
Amended	1420	539-540	
(Amended name – Sil Flo No. 38)			
Sil-Flo No. 39	1420	541-542	A MC 265813

RECEIVED
 BLM AZ STATE OFFICE

2009 JUL 29 A 8:07

71

STATE OF ARIZONA)
)
COUNTY OF PINAL)

SS.

RECEIVED
BLM AZ STATE OFFICE
2010 JUL 29 A 8:07
PHOENIX, ARIZONA

AFFIDAVIT OF RENTAL FEE PAYMENT
For the period
September 1, 2010 to August 31, 2011

STATE OF ARIZONA)
)
COUNTY OF PINAL)

SS.

Michel Houseman, being duly sworn, deposes and says that he is a citizen of the United States and more than twenty-one years of age, and resides at 484 Hawthorne Street, La Grande, Oregon 97850, in Union County, State of Oregon, and is personally acquainted with the hereinafter described mining claims situated in the Pioneer Mining District, Pinal County, Arizona, the location notices of which are recorded in the office of the County Recorder of said county as described below:

See Exhibit "A" attached

That the owner of said claims (10 lode mining claims) is Lewis and Thomas Williams, and that the enclosed "rental fees" of \$140.00 per claim for a total of \$1,400.00 (One Thousand Four Hundred dollars) were paid by Harborlite Corporation, P.O. Box 960, Superior, AZ 85273, for the purpose of complying with the laws of the United States pertaining to assessment of annual work, and that said claims are being held for the valuable mineral contained therein. This "rental fee" is required in accordance with the Act of October 5, 1992 (Public Law 102-381, 106 Stat. 1374, 1378-79) and is in lieu of the requirements for performing assessment work under 30 U.S.C. 28-28e and for filing an annual Affidavit of Labor with the proper office of the Bureau of Land Management as outlined under Section 314(a) and (c) of FLPMA and §3833.2.

These "rental fees" are being submitted to cover mining claims comprising a contiguous group.

DATED this 15 day of July, A.D., 2010

Michel Houseman
Michel Houseman

Subscribed and sworn before me this 15th day of July, A.D., 2010

[Signature]
Notary Public

NOTARY PUBLIC STATE OF ARIZONA
COMMISSION EXPIRES 12/31/2011
MICHEL HOUSEMAN
484 HAWTHORNE STREET
LA GRANDE, OREGON 97850
(503) 325-1111

EXHIBIT "A"

<u>Lode Claim Name</u>	<u>Loc. Date</u>	<u>Book</u>	<u>Pinal County</u>		<u>B.L.M. Data</u>		<u>Locator</u>
			<u>Page(s)</u>	<u>Filing Date</u>	<u>Serial No.</u>	<u>Date</u>	
Bobbie Jo Perlite No. 1 Amended	10/6/85 1/11/90	1314 1651	459-60 501-02	10/7/85 1/15/90	A MC 245404	11/4/85 2/8/90	Thomas Williams
Bobbie Jo Perlite No. 2 Amended	10/6/85 1/11/90	1314 1651	457-58 503-04	10/7/85 1/15/90	A MC 245405	11/4/85 2/8/90	Thomas Williams
Bobbie Jo Perlite No. 3	10/6/85	1314	455-56	10/7/85	A MC 245406	11/4/85	Thomas Williams
Bobbie Jo Perlite No. 4	10/12/85	1315	788-89	10/15/85	A MC 245407	11/4/85	Thomas Williams
Bobbie Jo Perlite No. 5	10/12/85	1315	790-91	10/15/85	A MC 245408	11/4/85	Thomas Williams
Bobbie Jo Perlite No. 6	10/12/85	1315	792-93	10/15/85	A MC 245409	11/4/85	Thomas Williams
Bobbie Jo Perlite No. 7	10/12/85	1315	796-97	10/15/85	A MC 245410	11/4/85	Thomas Williams
Bobbie Jo Perlite No. 8	10/12/85	1315	794-95	10/15/85	A MC 245411	11/4/85	Thomas Williams
B J No. 9	2/10/90	1657	523-24	2/20/90	A MC 301847	3/2/90	Lewis Williams
B J No. 10	4/8/92	1817	118-19	4/9/92	A MC 321062	4/30/92	Lewis Williams

RECEIVED
BLM AZ STATE OFFICE
2010 JUL 29 A 8:07
PHOENIX, ARIZONA

STATE OF ARIZONA)
)
COUNTY OF PINAL)

SS.

RECEIVED
BLM AZ STATE OFFICE
2010 JUL 29 A 8:07
PHOENIX, ARIZONA

AFFIDAVIT OF RENTAL FEE PAYMENT
For the period
September 1, 2010 to August 31, 2011

STATE OF ARIZONA)
)
COUNTY OF PINAL)

SS.

Michel Houseman, being duly sworn, deposes and says that he is a citizen of the United States and more than twenty-one years of age, and resides at 484 Hawthorne Street, La Grande, Oregon 97850, in Union County, State of Oregon, and is personally acquainted with the hereinafter described mining claims situated in the Pioneer Mining District, Pinal County, Arizona, the location notices of which are recorded in the office of the County Recorder of said county as described below:

See Exhibit "A" attached

That the owner of said claims (10 "Guzman" placer mining claims) is Harborlite Corporation, P.O. Box 960, Superior, AZ 85273, and that the enclosed "rental fees" of \$140.00 per claim for a total of \$1,400.00 (One Thousand Four Hundred dollars) were paid by Harborlite Corporation, for the purpose of complying with the laws of the United States pertaining to assessment of annual work, and that said claims are being held for the valuable mineral contained therein. This "rental fee" is required in accordance with the Act of October 5, 1992 (Public Law 102-381, 106 Stat. 1374, 1378-79) and is in lieu of the requirements for performing assessment work under 30 U.S.C. 28-28e and for filing an annual Affidavit of Labor with the proper office of the Bureau of Land Management as outlined under Section 314(a) and (c) of FLPMA and §3833.2.

These "rental fees" are being submitted to cover mining claims comprising a contiguous group.

DATED this 15 day of July, A.D., 2010

Michel Houseman
Michel Houseman

Subscribed and sworn before me this 15th day of July, A.D., 2010

[Signature]
Notary Public

EXHIBIT "A"

The following mining claims are located in Sections 8 & 16, T.2 S., R.12 E., Gila & Salt River Meridian, County of Pinal, State of Arizona and are duly recorded as indicated below, at the office of the County Recorder, Pinal County, Arizona:

<u>Placer Claim Name</u>	<u>Legal Description</u> <u>Section 8, T2S R12E</u>	<u>Date</u> <u>Located</u>	<u>Pinal County</u>		<u>BLM</u> <u>AMC#</u>
			<u>Book</u>	<u>Page</u>	
Black Eye	W $\frac{1}{2}$ SE $\frac{1}{4}$ SE $\frac{1}{4}$ NW $\frac{1}{4}$, SW $\frac{1}{4}$ SE $\frac{1}{4}$ NW $\frac{1}{4}$, W $\frac{1}{2}$ NW $\frac{1}{4}$ SE $\frac{1}{4}$ NW $\frac{1}{4}$	6/26/65	423	121	90407
Blueberry	NE $\frac{1}{4}$ SE $\frac{1}{4}$ NW $\frac{1}{4}$, E $\frac{1}{2}$ NW $\frac{1}{4}$ SE $\frac{1}{4}$ NW $\frac{1}{4}$ E $\frac{1}{2}$ SW $\frac{1}{4}$ NE $\frac{1}{4}$ NW $\frac{1}{4}$	6/26/65	423	116	90406
Dewdrop	N $\frac{1}{2}$ SW $\frac{1}{4}$ NE $\frac{1}{4}$	6/26/65	423	114	90411
Divide	SE $\frac{1}{4}$ SE $\frac{1}{4}$ NW $\frac{1}{4}$ SE $\frac{1}{4}$, NE $\frac{1}{4}$ NE $\frac{1}{4}$ SW $\frac{1}{4}$ SE $\frac{1}{4}$, N $\frac{1}{2}$ NW $\frac{1}{4}$ SE $\frac{1}{4}$ SE $\frac{1}{4}$, NW $\frac{1}{4}$ NE $\frac{1}{4}$ SE $\frac{1}{4}$ SE $\frac{1}{4}$, S $\frac{1}{4}$ SW $\frac{1}{4}$ NE $\frac{1}{4}$ SE $\frac{1}{4}$, SW $\frac{1}{4}$ SE $\frac{1}{4}$ NE $\frac{1}{4}$ SE $\frac{1}{4}$	6/26/65	423	122	90414
Havalina	W $\frac{1}{2}$ NE $\frac{1}{4}$ NW $\frac{1}{4}$ SE $\frac{1}{4}$, SE $\frac{1}{4}$ NW $\frac{1}{4}$ NW $\frac{1}{4}$ SE $\frac{1}{4}$, N $\frac{1}{2}$ SE $\frac{1}{4}$ NW $\frac{1}{4}$ SE $\frac{1}{4}$, SE $\frac{1}{4}$ NE $\frac{1}{4}$ NW $\frac{1}{4}$ SE $\frac{1}{4}$, SW $\frac{1}{4}$ NW $\frac{1}{4}$ NE $\frac{1}{4}$ SE $\frac{1}{4}$, NW $\frac{1}{4}$ SW $\frac{1}{4}$ NE $\frac{1}{4}$ SE $\frac{1}{4}$	6/26/65	423	117	90408
Havalina No. 1	N $\frac{1}{2}$ NW $\frac{1}{4}$ NW $\frac{1}{4}$ SE $\frac{1}{4}$, NE $\frac{1}{4}$ NE $\frac{1}{4}$ SW $\frac{1}{4}$, E $\frac{1}{2}$ NW $\frac{1}{4}$ NE $\frac{1}{4}$ SW $\frac{1}{4}$	6/26/65	423	118	90409
Havalina No. 2	E $\frac{1}{2}$ SE $\frac{1}{4}$ SE $\frac{1}{4}$ NW $\frac{1}{4}$, SW $\frac{1}{4}$ SW $\frac{1}{4}$ NE $\frac{1}{4}$, W $\frac{1}{2}$ SE $\frac{1}{4}$ SW $\frac{1}{4}$ NE $\frac{1}{4}$	6/26/65	423	120	90410
I-DO-IT	E $\frac{1}{2}$ SE $\frac{1}{4}$ SW $\frac{1}{4}$ NE $\frac{1}{4}$, NW $\frac{1}{4}$ SE $\frac{1}{4}$ NE $\frac{1}{4}$, W $\frac{1}{2}$ SW $\frac{1}{4}$ SE $\frac{1}{4}$ NE $\frac{1}{4}$	6/26/65	423	119	90412
Look-Out-Wedge	NE $\frac{1}{4}$ NE $\frac{1}{4}$ NW $\frac{1}{4}$ SE $\frac{1}{4}$, N $\frac{1}{2}$ NW $\frac{1}{4}$ NE $\frac{1}{4}$ SE $\frac{1}{4}$, SE $\frac{1}{4}$ NW $\frac{1}{4}$ NE $\frac{1}{4}$ SE $\frac{1}{4}$, W $\frac{1}{2}$ NE $\frac{1}{4}$ NE $\frac{1}{4}$ SE $\frac{1}{4}$, NE $\frac{1}{4}$ SW $\frac{1}{4}$ NE $\frac{1}{4}$ SE $\frac{1}{4}$, NW $\frac{1}{4}$ SE $\frac{1}{4}$ NE $\frac{1}{4}$ SE $\frac{1}{4}$	6/26/65	423	123	90413
<u>Section 16, T2S R12E</u>					
Self Protection	SW $\frac{1}{4}$ NE $\frac{1}{4}$ SW $\frac{1}{4}$ NW $\frac{1}{4}$, W $\frac{1}{2}$ SE $\frac{1}{4}$ SW $\frac{1}{4}$ NW $\frac{1}{4}$, NW $\frac{1}{4}$ NE $\frac{1}{4}$ NW $\frac{1}{4}$ SW $\frac{1}{4}$, W $\frac{1}{2}$ E $\frac{1}{2}$ NE $\frac{1}{4}$ SW $\frac{1}{4}$ NW $\frac{1}{4}$, E $\frac{1}{2}$ NW $\frac{1}{4}$ NE $\frac{1}{4}$ SW $\frac{1}{4}$ NW $\frac{1}{4}$, E $\frac{1}{2}$ SE $\frac{1}{4}$ NW $\frac{1}{4}$ SW $\frac{1}{4}$ NW $\frac{1}{4}$, E $\frac{1}{2}$ E $\frac{1}{2}$ SW $\frac{1}{4}$ SW $\frac{1}{4}$ NW $\frac{1}{4}$, W $\frac{1}{2}$ NE $\frac{1}{4}$ SE $\frac{1}{4}$ SW $\frac{1}{4}$ NW $\frac{1}{4}$, E $\frac{1}{2}$ NE $\frac{1}{4}$ NW $\frac{1}{4}$ NW $\frac{1}{4}$ SW $\frac{1}{4}$	1/22/51	42	362	89203

ENTERED INTO COMPUTER

AUG 10 2010

RECEIVED
 BLM AZ STATE OFFICE
 2010 JUL 29 A 8:01
 PINAL COUNTY, ARIZONA

9

United States Department of the Interior
 Bureau of Land Management
 LANDS/RECREATION & PLANNING
 ONE N CENTRAL AVE
 PHOENIX, AZ 85004 -2203
 Phone:

Receipt

No: 2179723

Transaction #: 2249296		ENTERED INTO COMPUTER <i>W</i> AUG 10 2010
Date of Transaction: 07/29/2010		
CUSTOMER:	WORLD MINERALS INC PO BOX 287 LA GRANDE, OR 97850-0287 US	

LINE #	QTY	DESCRIPTION	REMARKS	UNIT PRICE	TOTAL
1	1.00	LOCATABLE MINERALS / MINING CLAIMS-NOT NEW-UNADJUD, ONE AUTH NO. ONLY / MINING CLAIM MONEY RECEIVED CASES: AMC87677/\$23380.00	MAINT-167	- n/a -	23380.00
TOTAL:					\$23,380.00

PAYMENT INFORMATION					
1	AMOUNT:	23380.00	POSTMARKED:	07/26/2010	
	TYPE:	CHECK	RECEIVED:	07/29/2010	
	CHECK NO:	6300005269			
	NAME:	HARBORLITE 130 CASTILIAN DRIVE SANTA BARBARA CA 93117 US			

REMARKS

This receipt was generated by the automated BLM Collections and Billing System and is a paper representation of a portion of the official electronic record contained therein.

RECEIPT NUMBER: 1774484

DATE ENTERED INTO COMPUTER: SEP 13 2008 PB

LEAD AMC SERIAL NUMBER	AMC SERIAL NUMBER(S)
AMC 66076	66077-86
90404	90406-14
89202	89203
94569	94571
289764	289764-765
319070	319070
301847	301847
321062	321062
317479	317479
303417	303417
262396	262396-398
265778	265778-813
259557	259652-656
259557	259557-607
"	259615-643
245404	245404-411
ENTERED INTO COMPUTER	
SEP 13 2008 PB	



**WORLD
MINERALS**

WORLD MINERALS INC.
Post Office Box 287
1501 6th Street
La Grande, OR 97850
Tel: 541-963-3987
Fax: 541-963-3995

August 6, 2008

U.S. Department of the Interior
Bureau of Land Management
Attn: Public Room
222 N. Central Avenue
Phoenix, AZ 85004

Gentlemen:

Enclosed are four (4) "Affidavit of Rental Fee Payment" for the period September 1, 2008 to August 31, 2009 with Exhibits "A" attached. These Affidavits pertain to the claims of Harborlite Corporation as follows:

Harborlite – 2 lodes, 1 mill site

Bobbie Jo – 10 lodes
Guzman – 10 placers
Nord - 135 lodes, 2 mill sites

We are enclosing our check in the amount of \$20,000.00 representing the fee for filing based on \$125.00 per claim rental fees for these 160 claims. Please acknowledge receipt of these rental fees.

Sincerely,
WORLD MINERALS INC.

Joseph Lévy
Chief Geologist

JL/jst

Enclosures

ENTERED INTO COMPUTER

SEP 13 2008 PB

RECEIVED
BLM AZ STATE OFFICE
2008 AUG 28 P 2:49
PHOENIX, ARIZONA

STATE OF ARIZONA)
)
COUNTY OF PINAL)

SS.

AFFIDAVIT OF RENTAL FEE PAYMENT
For the period
September 1, 2008 to August 31, 2009

RECEIVED
BLM AZ STATE OFFICE
2008 AUG 28 P 2:49
PHOENIX, ARIZONA

STATE OF ARIZONA)
)
COUNTY OF MARICOPA)

SS.

Joseph Lévy, being duly sworn, deposes and says that he is a citizen of the United States and more than twenty-one years of age, and resides at 1606 Walnut Street, La Grande, Oregon 97850, in Union County, State of Oregon, and is personally acquainted with the hereinafter described millsite claims situated in the Pioneer Mining District, Pinal County, Arizona, the location notices of which are recorded in the office of the County Recorder of said county as described below:

See Exhibit "A" (8 pages) attached


That the owner of said claims (2 mill sites and 135 lodes formerly known as the Nord claims) is Harborlite Corporation, and that the enclosed "rental fees" of \$125.00 per claim for a total of \$17,125.00 (Seventeen Thousand, One Hundred Twenty Five dollars) were paid by Harborlite Corporation, P.O. Box 960, Superior, AZ 85273, for the purpose of complying with the laws of the United States pertaining to assessment of annual work, and that said claims are being held for the purpose of mining (on lode claims) and milling (on mill sites) perlite ore which is mined on our lode claims. This "rental fee" is required in accordance with the Act of October 5, 1992 (Public Law 102-381, 106 Stat. 1374, 1378-79) and is in lieu of the requirements for performing assessment work under 30 U.S.C. 28-28e and for filing an annual Affidavit of Labor with the proper office of the Bureau of Land Management as outlined under Section 314(a) and (c) of FLPMA and §3833.2.

DATED this 6 day of August, A.D., 2008

Joseph Lévy

Joseph Lévy

Subscribed and sworn before me this 6th day of August, A.D., 2008



Jonna S True

Notary Public

EXHIBIT "A"

(page 1)

The following mining claims are located in Pinal County, State of Arizona, the location notices of which are recorded in the office of the County Recorder of said County as described below:

<u>Claim Name</u>	<u>Book/Docket</u>	<u>Page(s)</u>	<u>B.L.M. Serial #</u>
ROSEMARIE No. 6 Exception lode (situate in Sec.8)	507	87	A MC 66079
Candy Rock Fraction lode (situate in Sec. 16)	1556	712-713	A MC 289764
Lucero millsite (situate in Sec. 4)	1786	558-559	A MC 319070
Cynthia & John millsite (situate in Sec. 4)	993	426-427	A MC 94571

All claims are located in T.2 S., R.12 E., G. & S.R.M.

RECEIVED
BLM AZ STATE OFFICE
2008 AUG 28 P 2:49
PHOENIX, ARIZONA

4/50

EXHIBIT "A"

(page 2)

The following lode mining claims are located in Secs. 8 & 9, T.2 S., R.12 E., Gila & Salt River Meridian, County of Pinal, State of Arizona:

<u>Lode Claim Name</u>	<u>Recorded</u>		<u>B.L.M. Serial #</u>
	<u>Book</u>	<u>Page</u>	
ROSEMARIE No. 1 Exception Amended	500 507	414 86	A MC 66078
ROSEMARIE No. 7 Exception Amended	500 507	420 88	A MC 66080
ROSEMARIE No. 8 Exception Amended Amended	500 507 Doc. 1082-045	421 89	A MC 66081
ROSEMARIE No. 9 Exception Amended	500 507	422 90	A MC 66082
ROSEMARIE No. 10 Exception Amended	500 507	423 91	A MC 66083
ROSEMARIE No. 12 Exception Amended Amended	500 507 Doc. 1082-047	425 92	A MC 66084
ROSEMARIE No. 13 Exception Amended	500 507	426 93	A MC 66085
ROSEMARIE No. 14 Exception Amended	500 507	427 94	A MC 66086

RECEIVED
 PINAL STATE OFFICE
 2008 AUG 28 P 2:49
 PHOENIX, ARIZONA
 8/5C

EXHIBIT "A"

(pages 3 & 4)

The following mining claims are located in Secs. 27, 28, 32, 33 & 34, T.2 S., R.12 E., and Secs. 3 & 4, T.3 S., R12 E., Gila & Salt River Meridian, County of Pinal, State of Arizona:

<u>Lode Claim Name</u>	<u>Book</u>	<u>Recorded</u> <u>Page</u>	<u>B.L.M. Serial #</u>
Hal #1	1382	220-221	A MC 259557
Hal #2	1382	222-223	A MC 259558
Hal #3	1382	224-225	A MC 259559
Hal #4	1382	226-227	A MC 259560
Hal #5	1382	228-229	A MC 259561
Hal #6	1382	230-231	A MC 259562
Hal #7	1382	232-233	A MC 259563
Hal #8	1382	234-235	A MC 259564
Hal #9	1382	236-237	A MC 259565
Hal #10	1382	238-239	A MC 259566
Hal #11	1382	240-241	A MC 259567
Hal #12	1382	242-243	A MC 259568
Hal #13	1382	244-245	A MC 259569
Hal #14	1382	246-247	A MC 259570
Hal #15	1382	248-249	A MC 259571
Hal #16	1382	250-251	A MC 259572
Hal #17	1382	252-253	A MC 259573
Hal #18	1382	254-255	A MC 259574
Hal #19	1382	256-257	A MC 259575
Hal #20	1382	258-259	A MC 259576
Hal #21	1382	260-261	A MC 259577
Hal #22	1382	262-263	A MC 259578
Hal #23	1382	264-265	A MC 259579
Hal #24	1382	266-267	A MC 259580
Hal #25	1382	268-269	A MC 259581

PHOENIX, ARIZONA

2008 AUG 28 P 2:49

RECEIVED
BLM AZ STATE OFFICE

25/50

Hal #26	1382	270-271	A MC 259582
Hal #27	1382	272-273	A MC 259583
Hal #28	1832	274-275	A MC 259584
Hal #29	1382	276-277	A MC 259585
Hal #30	1382	278-279	A MC 259586
Hal #31	1382	280-281	A MC 259587
Hal #32	1382	282-283	A MC 259588
Hal #33	1382	284-285	A MC 259589
Hal #34	1382	286-287	A MC 259590
Hal #35	1382	288-289	A MC 259591
Hal #36	1382	290-291	A MC 259592
Tekoa #9	1382	410-411	A MC 259652
Tekoa #10	1382	412-413	A MC 259653
Tekoa #11	1382	414-415	A MC 259654
Tekoa #12	1382	416-417	A MC 259655
Tekoa #13	1382	418-419	A MC 259656

16/50

RECEIVED
BLM AZ STATE OFFICE
2008 AUG 28 P 2:49
PHOENIX, ARIZONA

EXHIBIT "A"

(page 5)

The following mining claims are located in Sec. 16, 17 & 20, T.2 S., R.12 E., Gila & Salt River Meridian, County of Pinal, State of Arizona:

<u>Lode Claim Name</u>	<u>Recorded</u>		<u>B.L.M. Serial #</u>
	<u>Book</u>	<u>Page</u>	
Magic #1	1382	292-293	A MC 259593
Magic #2	1382	294-295	A MC 259594
Magic #3	1382	296-297	A MC 259595
Magic #4	1382	298-299	A MC 259596
Magic #5	1382	300-301	A MC 259597
Magic #6	1382	302-303	A MC 259598
Magic #7	1382	304-305	A MC 259599
Magic #8	1382	306-307	A MC 259600
Magic #9	1382	308-309	A MC 259601
Magic #10	1382	310-311	A MC 259602
Magic #11	1382	312-313	A MC 259603
Magic #12	1382	314-315	A MC 259604
Magic #13	1382	316-317	A MC 259605
Magic #14	1382	318-319	A MC 259606
Magic #15	1382	320-321	A MC 259607
Magic #23	1382	336-337	A MC 259615
Magic #24	1382	338-339	A MC 259616
Magic #25	1382	340-341	A MC 259617
Magic #26	1382	342-343	A MC 259618
Magic #27	1556	710-711	A MC 289765

PHOENIX, ARIZONA

2008 AUG 28 P 2:49

RECEIVED
BLM AZ STATE OFFICE

20/50

EXHIBIT "A"

(page 6)

The following mining claims are located in Sec. 12, T.2 S., R.11 E. and Secs. 7 & 8, T.2 S., R.12 E., Gila & Salt River Meridian, County of Pinal, State of Arizona:

<u>Lode Claim Name</u>	<u>Book</u>	<u>Recorded</u> <u>Page</u>	<u>B.L.M. Serial #</u>
Seattle #1	1382	344-345	A MC 259619
Seattle #2	1382	346-347	A MC 259620
Seattle #3	1382	348-349	A MC 259621
Seattle #4	1382	350-351	A MC 259622
Seattle #5	1382	352-353	A MC 259623
Seattle #6	1382	354-355	A MC 259624
Seattle #7	1382	356-357	A MC 259625
Seattle #8	1382	358-359	A MC 259626
Seattle #9	1382	360-361	A MC 259627
Seattle #10	1382	362-363	A MC 259628
Seattle #11	1382	364-365	A MC 259629
Seattle #12	1382	366-367	A MC 259630
Seattle #13	1382	368-369	A MC 259631
Seattle #14	1382	370-371	A MC 259632
Seattle #15	1382	372-373	A MC 259633
Seattle #16	1382	374-375	A MC 259634
Seattle #17	1382	376-377	A MC 259635
Seattle #18	1382	378-379	A MC 259636
Seattle #19	1382	380-381	A MC 259637
Seattle #20	1382	382-383	A MC 259638
Seattle #21	1382	384-385	A MC 259639
Seattle #22	1382	386-387	A MC 259640
Seattle #23	1382	388-389	A MC 259641
Seattle #24	1382	390-391	A MC 259642
Seattle #25	1382	392-393	A MC 259643

PHOENIX, ARIZONA

2008 AUG 28 P 2:49

RECEIVED
BLM AZ STATE OFFICE

25/SC

EXHIBIT "A"

(page 7)

The following mining claims are located in Secs. 8, 17 and 18, T.2 S., R.12 E., Gila & Salt River Meridian, County of Pinal, State of Arizona:

<u>Lode Claim Name</u>	<u>Recorded</u>		<u>B.L.M. Serial #</u>
	<u>Book</u>	<u>Page</u>	
Sil-Flo No. 1	1420	465-466	A MC 265778
Sil-Flo No. 2	1420	467-468	A MC 265779
Sil-Flo No. 3	1420	469-470	A MC 265780
Sil-Flo No. 4	1420	471-472	A MC 265781
Sil-Flo No. 5	1420	473-474	A MC 265782
Sil-Flo No. 6	1420	475-476	A MC 265783
Sil-Flo No. 7	1420	477-478	A MC 265784
Sil-Flo No. 8	1420	479-480	A MC 265785
Sil-Flo No. 9	1420	481-482	A MC 265786
Sil-Flo No. 10	1420	483-484	A MC 265787
Sil-Flo No. 11	1420	485-486	A MC 265788
Sil-Flo No. 12	1420	487-488	A MC 265789
Sil-Flo No. 13	1420	489-490	A MC 265790
Sil-Flo No. 14	1420	491-492	A MC 265791
Sil-Flo No. 15	1420	493-494	A MC 265792
Sil-Flo No. 16	1420	495-496	A MC 265793
Sil-Flo No. 17	1420	497-498	A MC 265794
Sil-Flo No. 18	1420	499-500	A MC 265795

RECEIVED
BLM AZ STATE OFFICE
2008 AUG 28 P 2:49
PHOENIX, ARIZONA

18/5C

EXHIBIT "A"

(page 8)

The following mining claims are located in Secs. 15, 16, 21 and 22, T.2 S., R.12 E., Gila & Salt River Meridian, County of Pinal, State of Arizona:

<u>Lode Claim Name</u>	<u>Recorded</u>		<u>B.L.M. Serial #</u>
	<u>Book</u>	<u>Page</u>	
Sil-Flo No. 19	1420	501-502	A MC 265796
Sil-Flo No. 20	1420	503-504	A MC 265797
Sil-Flo No. 21	1420	505-506	A MC 265798
Sil-Flo No. 22	1420	507-508	A MC 265799
Sil-Flo No. 23	1420	509-510	A MC 265800
Sil-Flo No. 24	1420	511-512	A MC 265801
Sil-Flo No. 25	1420	513-514	A MC 265802
Sil-Flo No. 26	1420	515-516	A MC 265803
Sil-Flo No. 27	1420	517-518	A MC 265804
Sil-Flo No. 28	1420	519-520	A MC 265805
Sil-Flo No. 29	1420	521-522	A MC 265806
Sil-Flo No. 30	1420	523-524	A MC 265807
Sil-Flo No. 31	1420	525-526	A MC 265808
Sil-Flo No. 32	1420	527-528	A MC 265809
Sil-Flo No. 33	1420	529-530	A MC 265810
Sil-Flo No. 34	1420	531-532	A MC 265811
Sil-Flo No. 35	1420	533-534	A MC 265812
Sil-Flo No. 36	1396	458-459	A MC 262396
Amended	1420	535-536	
Sil-Flo No. 37	1396	460-461	A MC 262397
Amended	1420	537-538	
Volcano No. 12R	1396	462-463	A MC 262398
Amended	1420	539-540	
(Amended name – Sil Flo No. 38)			
Sil-Flo No. 39	1420	541-542	A MC 265813

2008 AUG 28 P 2: 19
 PINDER, ARIZONA

RECEIVED
 BLM AZ STATE OFFICE

2/1/08

STATE OF ARIZONA)
)
COUNTY OF PINAL)

SS.

AFFIDAVIT OF RENTAL FEE PAYMENT
For the period
September 1, 2008 to August 31, 2009

RECEIVED
BLM AZ STATE OFFICE
2008 AUG 28 P 2:50
PHOENIX, ARIZONA

STATE OF ARIZONA)
)
COUNTY OF MARICOPA)

SS.

Joseph Lévy, being duly sworn, deposes and says that he is a citizen of the United States and more than twenty-one years of age, and resides at 1606 Walnut Street, La Grande, Oregon 97850, in Union County, State of Oregon, and is personally acquainted with the hereinafter described mining claims situated in the Pioneer Mining District, Pinal County, Arizona, the location notices of which are recorded in the office of the County Recorder of said county as described below:

See Exhibit "A" attached

That the owner of said claims (10 "Guzman" placer mining claims) is Harborlite Corporation, P.O. Box 960, Superior, AZ 85273, and that the enclosed "rental fees" of \$125.00 per claim for a total of \$1,250.00 (One Thousand Two Hundred Fifty dollars) were paid by Harborlite Corporation, for the purpose of complying with the laws of the United States pertaining to assessment of annual work, and that said claims are being held for the valuable mineral contained therein. This "rental fee" is required in accordance with the Act of October 5, 1992 (Public Law 102-381, 106 Stat. 1374, 1378-79) and is in lieu of the requirements for performing assessment work under 30 U.S.C. 28-28e and for filing an annual Affidavit of Labor with the proper office of the Bureau of Land Management as outlined under Section 314(a) and (c) of FLPMA and §3833.2.

These "rental fees" are being submitted to cover mining claims comprising a contiguous group.

DATED this 6 day of August, A.D., 2008

Joseph Lévy
Joseph Lévy

Subscribed and sworn before me this 6th day of August, A.D., 2008

Jonna S True
Notary Public




EXHIBIT "A"

The following mining claims are located in Sections 8 & 16, T.2 S., R.12 E., Gila & Salt River Meridian, County of Pinal, State of Arizona and are duly recorded as indicated below, at the office of the County Recorder, Pinal County, Arizona:

<u>Placer Claim Name</u>	<u>Legal Description</u> <u>Section 8, T2S R12E</u>	<u>Date</u> <u>Located</u>	<u>Pinal County</u>		<u>BLM</u> <u>AMC#</u>
			<u>Book</u>	<u>Page</u>	
Black Eye	W½ SE¼ SE¼ NW¼, SW¼ SE¼ NW¼, W½ NW¼ SE¼ NW¼	6/26/65	423	121	90407
Blueberry	NE¼ SE¼ NW¼, E½ NW¼ SE¼ NW¼ E½ SW¼ NE¼ NW¼	6/26/65	423	116	90406
Dewdrop	N½ SW¼ NE¼	6/26/65	423	114	90411
Divide	SE¼ SE¼ NW¼ SE¼, NE¼ NE¼ SW¼ SE¼, N½ NW¼ SE¼ SE¼, NW¼ NE¼ SE¼ SE¼, S½ SW¼ NE¼ SE¼, SW¼ SE¼ NE¼ SE¼	6/26/65	423	122	90414
Havalina	W½ NE¼ NW¼ SE¼, SE¼ NW¼ NW¼ SE¼, N½ SE¼ NW¼ SE¼, SE¼ NE¼ NW¼ SE¼, SW¼ NW¼ NE¼ SE¼, NW¼ SW¼ NE¼ SE¼	6/26/65	423	117	90408
Havalina No. 1	N½ NW¼ NW¼ SE¼, NE¼ NE¼ SW¼, E½ NW¼ NE¼ SW¼	6/26/65	423	118	90409
Havalina No. 2	E½ SE¼ SE¼ NW¼, SW¼ SW¼ NE¼, W½ SE¼ SW¼ NE¼	6/26/65	423	120	90410
I-DO-IT	E½ SE¼ SW¼ NE¼, NW¼ SE¼ NE¼, W½ SW¼ SE¼ NE¼	6/26/65	423	119	90412
Look-Out-Wedge	NE¼ NE¼ NW¼ SE¼, N½ NW¼ NE¼ SE¼, SE¼ NW¼ NE¼ SE¼, W½ NE¼ NE¼ SE¼, NE¼ SW¼ NE¼ SE¼, NW¼ SE¼ NE¼ SE¼	6/26/65	423	123	90413
<u>Section 16, T2S R12E</u>					
Self Protection	SW¼ NE¼ SW¼ NW¼, W½ SE¼ SW¼ NW¼, NW¼ NE¼ NW¼ SW¼, W½ E½ NE¼ SW¼ NW¼, E½ NW¼ NE¼ SW¼ NW¼, E½ SE¼ NW¼ SW¼ NW¼, E½ E½ SW¼ SW¼ NW¼, W½ NE¼ SE¼ SW¼ NW¼, E½ NE¼ NW¼ NW¼ SW¼	1/22/51	42	362	89203

RECEIVED
 BLM AZ STATE OFFICE
 2008 AUG 28 P 2:50
 PHOENIX, ARIZONA

10 | SE

STATE OF ARIZONA)
)
COUNTY OF PINAL)

SS.

AFFIDAVIT OF RENTAL FEE PAYMENT
For the period
September 1, 2008 to August 31, 2009

RECEIVED
BLM AZ STATE OFFICE
2008 AUG 28 P 2:50
PHOENIX, ARIZONA

STATE OF ARIZONA)
)
COUNTY OF MARICOPA)

SS.

Joseph Lévy, being duly sworn, deposes and says that he is a citizen of the United States and more than twenty-one years of age, and resides at 1606 Walnut Street, La Grande, Oregon 97850, in Union County, State of Oregon, and is personally acquainted with the hereinafter described mining claims situated in the Pioneer Mining District, Pinal County, Arizona, the location notices of which are recorded in the office of the County Recorder of said county as described below:

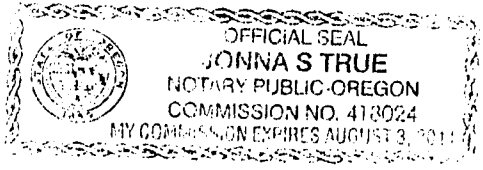
See Exhibit "A" attached

That the owner of said claims (2 lode mining claims and 1 millsite) is Harborlite Corporation, and that the enclosed "rental fees" of \$125.00 per claim for a total of \$375.00 (Three Hundred Seventy Five dollars) were paid by Harborlite Corporation, P.O. Box 960, Superior, AZ 85273, for the purpose of complying with the laws of the United States pertaining to assessment of annual work, and that said lode claims are being held for the valuable mineral contained therein and the millsite for the purpose of enhancing a fines containment area in conjunction with the mining operation. This "rental fee" is required in accordance with the Act of October 5, 1992 (Public Law 102-381, 106 Stat. 1374, 1378-79) and is in lieu of the requirements for performing assessment work under 30 U.S.C. 28-28e and for filing an annual Affidavit of Labor with the proper office of the Bureau of Land Management as outlined under Section 314(a) and (c) of FLPMA and §3833.2.

DATED this 6 day of August, A.D., 2008

Joseph Lévy
Joseph Lévy

Subscribed and sworn before me this 6th day of August, A.D., 2008



Jonna S True
Notary Public

EXHIBIT "A"

The following mining claims are located in Secs. 4, 8 & 9, T.2 S., R.12 E., G. & S.R.M., Pioneer Mining District, Pinal County, State of Arizona, the Location Notices are recorded in the office of the County Recorder of said county as described below:

<u>Claim Name</u>	<u>Docket</u>	<u>Page(s)</u>	<u>B.L.M. Serial #</u>
FORGOTTEN WEDGE lode	374	545	A MC 66077
MARY T. FRACTION lode	1668	450-451	A MC 303417
HARBORLITE MILLSITE NO. 3A Amended	1781 1797	639-640 124-125	A MC 317479

RECEIVED
BLM AZ STATE OFFICE
2008 AUG 28 P 2:50
PHOENIX, ARIZONA

3/SC

STATE OF ARIZONA)
)
COUNTY OF PINAL)

SS.

AFFIDAVIT OF RENTAL FEE PAYMENT
For the period
September 1, 2008 to August 31, 2009

STATE OF ARIZONA)
)
COUNTY OF MARICOPA)

SS.

Joseph Lévy, being duly sworn, deposes and says that he is a citizen of the United States and more than twenty-one years of age, and resides at 1606 Walnut Street, La Grande, Oregon 97850, in Union County, State of Oregon, and is personally acquainted with the hereinafter described mining claims situated in the Pioneer Mining District, Pinal County, Arizona, the location notices of which are recorded in the office of the County Recorder of said county as described below:

See Exhibit "A" attached

That the owner of said claims (10 lode mining claims) is Lewis and Thomas Williams, and that the enclosed "rental fees" of \$125.00 per claim for a total of \$1,250.00 (One Thousand Two Hundred Fifty dollars) were paid by Harborlite Corporation, P.O. Box 960, Superior, AZ 85273, for the purpose of complying with the laws of the United States pertaining to assessment of annual work, and that said claims are being held for the valuable mineral contained therein. This "rental fee" is required in accordance with the Act of October 5, 1992 (Public Law 102-381, 106 Stat. 1374, 1378-79) and is in lieu of the requirements for performing assessment work under 30 U.S.C. 28-28e and for filing an annual Affidavit of Labor with the proper office of the Bureau of Land Management as outlined under Section 314(a) and (c) of FLPMA and §3833.2.

These "rental fees" are being submitted to cover mining claims comprising a contiguous group.

DATED this 6 day of August, A.D., 2008

Joseph Lévy
Joseph Lévy

RECEIVED
BLM AZ STATE OFFICE
2008 AUG 28 P 2:50
PHOENIX, ARIZONA

Subscribed and sworn before me this 6th day of August, A.D., 2008

Jonna S True
Notary Public




EXHIBIT "A"

<u>Lode Claim Name</u>	<u>Loc. Date</u>	<u>Book</u>	<u>Pinal County</u>		<u>B.L.M. Data</u>		<u>Locator</u>
			<u>Page(s)</u>	<u>Filing Date</u>	<u>Serial No.</u>	<u>Date</u>	
Bobbie Jo Perlite No. 1 Amended	10/6/85 1/11/90	1314 1651	459-60 501-02	10/7/85 1/15/90	A MC 245404	11/4/85 2/8/90	Thomas Williams
Bobbie Jo Perlite No. 2 Amended	10/6/85 1/11/90	1314 1651	457-58 503-04	10/7/85 1/15/90	A MC 245405	11/4/85 2/8/90	Thomas Williams
Bobbie Jo Perlite No. 3	10/6/85	1314	455-56	10/7/85	A MC 245406	11/4/85	Thomas Williams
Bobbie Jo Perlite No. 4	10/12/85	1315	788-89	10/15/85	A MC 245407	11/4/85	Thomas Williams
Bobbie Jo Perlite No. 5	10/12/85	1315	790-91	10/15/85	A MC 245408	11/4/85	Thomas Williams
Bobbie Jo Perlite No. 6	10/12/85	1315	792-93	10/15/85	A MC 245409	11/4/85	Thomas Williams
Bobbie Jo Perlite No. 7	10/12/85	1315	796-97	10/15/85	A MC 245410	11/4/85	Thomas Williams
Bobbie Jo Perlite No. 8	10/12/85	1315	794-95	10/15/85	A MC 245411	11/4/85	Thomas Williams
B J No. 9	2/10/90	1657	523-24	2/20/90	A MC 301847	3/2/90	Lewis Williams
B J No. 10	4/8/92	1817	118-19	4/9/92	A MC 321062	4/30/92	Lewis Williams

RECEIVED
BLM AZ STATE OFFICE
2008 AUG 28 P 2:50
PHOENIX, ARIZONA

10/50

United States Department of the Interior
Bureau of Land Management
 BUSINESS & SUPPORT SVCS DIV
 ONE N CENTRAL AVE SUITE 800
 PHOENIX, AZ 85004 -4427
 Phone: (602) 417-9200

Receipt

No: 1774484

Transaction #: 1832241	ENTERED INTO COMPUTER
Date of Transaction: 08/28/2008	SEP 13 2008 <i>PB</i>
CUSTOMER:	WORLD MINERALS INC PO BOX 287 LA GRAND, OR 97850

LINE #	QTY	DESCRIPTION	REMARKS	UNIT PRICE	TOTAL
1	1.00	LOCATABLE MINERALS / MINING CLAIMS-NOT NEW-UNADJUD, ONE AUTH NO. ONLY / MINING CLAIM MONEY RECEIVED (455) CASES: AMC66078/\$20000.00	MAINT 2009 (160)	- n/a -	20000.00
TOTAL:					\$20,000.00

PAYMENT INFORMATION			
1	AMOUNT:	\$20,000.00	POSTMARKED: N/A
	TYPE:	CHECK	RECEIVED: 08/28/2008
	CHECK NO:	6307275	
	NAME:	WORLD MINERALS INC PO BOX 287 LA GRAND OR 97850	

REMARKS

This receipt was generated by the automated BLM Collections and Billing System and is a paper representation of a portion of the official electronic record contained therein.

Message:

160 ROWS RETRIEVED

CBS Export Results Report

Include Resolved Records

Record Status

- Error Records (E/M/I)
- Accepted Records (A/W)
- "On Hold" Records (H)
- All Records (for s/n or receipt nr)
- Exported, No Results From CBS
- New (not yet exported)

Search Criteria Responsible Area (Error)

- Enter export Date (mm/dd/yyyy) ALL User (U,X)
- Serial Number match (optional) Programmer (P,X)
- Receipt Nr (optional) 1774484 All (U,P,X)
- Export Nr (exclusive)
- LR2000 User (defaults to login) ALL

Query

Reset

[User Guide](#)

	Resend?	Export Nr	A/D	Serial Nr	Mult	Code	\$ Amount	Remarks	Receipt Nr	LR2000 User	#Msg	Resolved
1	<input type="checkbox"/>	2058739	A	AMC66077		582	125.00	2009	1774484	P5BROWN		<input type="checkbox"/>



WORLD MINERALS

A.M.C.
66076
289764
319070
94569
259557
265778
262396
245404
301847
321062
303417
317479
40404
89202

World Minerals Inc.
Post Office Box 287
1501 6th Street
LaGrande, OR 97850
Tel: 541-963-3987
Fax: 541-963-3995

July 24, 2007

U.S. Department of the Interior
Bureau of Land Management
Attn: Public Room
222 N. Central Avenue
Phoenix, AZ 85004

Gentlemen:

Enclosed are four (4) "Affidavit of Rental Fee Payment" for the period September 1, 2007 to August 31, 2008 with Exhibits "A" attached. These Affidavits pertain to the claims of Harborlite Corporation as follows:

Harborlite - 2 lodes, 1 mill site
Bobbie Jo - 10 lodes
Guzman - 10 placers
Nord - 135 lodes, 2 mill sites

We are enclosing our check in the amount of \$20,000.00 representing the fee for filing based on \$125.00 per claim rental fees for these 160 claims. Please acknowledge receipt of these rental fees.

Sincerely,
WORLD MINERALS INC.

Joseph Lévy
Chief Geologist

JL/jst

Enclosures

RECEIVED
B.L.M. AZ STATE OFFICE
2007 AUG 14 A 11:46
PHOENIX, ARIZONA

ENTERED INTO COMPUTER

9/10/07 [Signature]

STATE OF ARIZONA)
)
COUNTY OF PINAL) SS.

AFFIDAVIT OF RENTAL FEE PAYMENT
For the period
September 1, 2007 to August 31, 2008

RECEIVED
B.L.M. AZ STATE OFFICE
2007 AUG 14 A 11:46
PHOENIX, ARIZONA

STATE OF ARIZONA)
)
COUNTY OF MARICOPA) SS.

Joseph Lévy, being duly sworn, deposes and says that he is a citizen of the United States and more than twenty-one years of age, and resides at 1606 Walnut Street, La Grande, Oregon 97850, in Union County, State of Oregon, and is personally acquainted with the hereinafter described millsite claims situated in the Pioneer Mining District, Pinal County, Arizona, the location notices of which are recorded in the office of the County Recorder of said county as described below:

See Exhibit "A" (8 pages) attached

That the owner of said claims (2 mill sites and 135 lodes formerly known as the Nord claims) is Harborlite Corporation, and that the enclosed "rental fees" of \$125.00 per claim for a total of \$17,125.00 (Seventeen Thousand, One Hundred Twenty Five dollars) were paid by Harborlite Corporation, P.O. Box 960, Superior, AZ 85273, for the purpose of complying with the laws of the United States pertaining to assessment of annual work, and that said claims are being held for the purpose of mining (on lode claims) and milling (on mill sites) perlite ore which is mined on our lode claims. This "rental fee" is required in accordance with the Act of October 5, 1992 (Public Law 102-381, 106 Stat. 1374, 1378-79) and is in lieu of the requirements for performing assessment work under 30 U.S.C. 28-28e and for filing an annual Affidavit of Labor with the proper office of the Bureau of Land Management as outlined under Section 314(a) and (c) of FLPMA and §3833.2.

DATED this 27 day of July, A.D., 2007

Joseph Lévy
Joseph Lévy

Subscribed and sworn before me this 27th day of July, A.D., 2007

Jonna S. True
Notary Public



EXHIBIT "A"

(page 1)

The following mining claims are located in Pinal County, State of Arizona, the location notices of which are recorded in the office of the County Recorder of said County as described below:

<u>Claim Name</u>	<u>Book/Docket</u>	<u>Page(s)</u>	<u>B.L.M. Serial #</u>
ROSEMARIE No. 6 Exception lode (situate in Sec.8)	507	87	✓ A MC 66079 L66076
Candy Rock Fraction lode (situate in Sec. 16)	1556	712-713	✓ A MC 289764 L
Lucero millsite (situate in Sec. 4)	1786	558-559	✓ A MC 319070 L
Cynthia & John millsite (situate in Sec. 4)	993	426-427	✓ A MC 94571 L94569

All claims are located in T.2 S., R.12 E., G. & S.R.M.

RECEIVED
B.L.M. AZ STATE OFFICE
2001 AUG 14 A 11:46
PHOENIX, ARIZONA.

4

EXHIBIT "A"

(page 2)

The following lode mining claims are located in Secs. 8 & 9, T.2 S., R.12 E., Gila & Salt River Meridian, County of Pinal, State of Arizona:

<u>Lode Claim Name</u>	<u>Recorded</u>		<u>B.L.M. Serial #</u>
	<u>Book</u>	<u>Page</u>	
ROSEMARIE No. 1 Exception Amended	500 507	414 86	A MC 66078 266076
ROSEMARIE No. 7 Exception Amended	500 507	420 88	A MC 66080
ROSEMARIE No. 8 Exception Amended Amended	500 507 Doc. 1082-045	421 89	A MC 66081
ROSEMARIE No. 9 Exception Amended	500 507	422 90	A MC 66082
ROSEMARIE No. 10 Exception Amended	500 507	423 91	A MC 66083
ROSEMARIE No. 12 Exception Amended Amended	500 507 Doc. 1082-047	425 92	A MC 66084
ROSEMARIE No. 13 Exception Amended	500 507	426 93	A MC 66085
ROSEMARIE No. 14 Exception Amended	500 507	427 94	A MC 66086

RECEIVED
 B.L.M. AZ STATE OFFICE
 PHOENIX, ARIZONA
 2007 AUG 14 A 11:47



②

EXHIBIT "A"

(pages 3 & 4)

The following mining claims are located in Secs. 27, 28, 32, 33 & 34, T.2 S., R.12 E., and Secs. 3 & 4, T.3 S., R12 E., Gila & Salt River Meridian, County of Pinal, State of Arizona:

<u>Lode Claim Name</u>	<u>Book</u>	<u>Recorded</u> <u>Page</u>	<u>B.L.M. Serial #</u>
Hal #1	1382	220-221	A MC 259557 L
Hal #2	1382	222-223	A MC 259558
Hal #3	1382	224-225	A MC 259559
Hal #4	1382	226-227	A MC 259560
Hal #5	1382	228-229	A MC 259561
Hal #6	1382	230-231	A MC 259562
Hal #7	1382	232-233	A MC 259563
Hal #8	1382	234-235	A MC 259564
Hal #9	1382	236-237	A MC 259565
Hal #10	1382	238-239	A MC 259566
Hal #11	1382	240-241	A MC 259567
Hal #12	1382	242-243	A MC 259568
Hal #13	1382	244-245	A MC 259569
Hal #14	1382	246-247	A MC 259570
Hal #15	1382	248-249	A MC 259571
Hal #16	1382	250-251	A MC 259572
Hal #17	1382	252-253	A MC 259573
Hal #18	1382	254-255	A MC 259574
Hal #19	1382	256-257	A MC 259575
Hal #20	1382	258-259	A MC 259576
Hal #21	1382	260-261	A MC 259577
Hal #22	1382	262-263	A MC 259578
Hal #23	1382	264-265	A MC 259579
Hal #24	1382	266-267	A MC 259580
Hal #25	1382	268-269	A MC 259581


PHOENIX, ARIZONA

2007 AUG 14 A 11:47

RECEIVED
B.L.M. AZ STATE OFFICE

25

Hal #26	1382	270-271	A MC 259582
Hal #27	1382	272-273	A MC 259583
Hal #28	1832	274-275	A MC 259584
Hal #29	1382	276-277	A MC 259585
Hal #30	1382	278-279	A MC 259586
Hal #31	1382	280-281	A MC 259587
Hal #32	1382	282-283	A MC 259588
Hal #33	1382	284-285	A MC 259589
Hal #34	1382	286-287	A MC 259590
Hal #35	1382	288-289	A MC 259591
Hal #36	1382	290-291	A MC 259592
Tekoa #9	1382	410-411	A MC 259652
Tekoa #10	1382	412-413	A MC 259653
Tekoa #11	1382	414-415	A MC 259654
Tekoa #12	1382	416-417	A MC 259655
Tekoa #13	1382	418-419	A MC 259656



11



RECEIVED
 B.L.M. AZ STATE OFFICE
 2001 AUG 14 A 11:47
 PHOENIX, ARIZONA

(16)

EXHIBIT "A"

(page 5)

The following mining claims are located in Sec. 16, 17 & 20, T.2 S., R.12 E., Gila & Salt River Meridian, County of Pinal, State of Arizona:

<u>Lode Claim Name</u>	<u>Recorded</u>		<u>B.L.M. Serial #</u>
	<u>Book</u>	<u>Page</u>	
Magic #1	1382	292-293	A MC 259593
Magic #2	1382	294-295	A MC 259594
Magic #3	1382	296-297	A MC 259595
Magic #4	1382	298-299	A MC 259596
Magic #5	1382	300-301	A MC 259597
Magic #6	1382	302-303	A MC 259598
Magic #7	1382	304-305	A MC 259599 ✓
Magic #8	1382	306-307	A MC 259600
Magic #9	1382	308-309	A MC 259601
Magic #10	1382	310-311	A MC 259602
Magic #11	1382	312-313	A MC 259603
Magic #12	1382	314-315	A MC 259604
Magic #13	1382	316-317	A MC 259605
Magic #14	1382	318-319	A MC 259606
Magic #15	1382	320-321	A MC 259607
Magic #23	1382	336-337	A MC 259615
Magic #24	1382	338-339	A MC 259616
Magic #25	1382	340-341	A MC 259617
Magic #26	1382	342-343	A MC 259618
Magic #27	1556	710-711	A MC 289765

RECEIVED
 B.L.M. AZ STATE OFFICE
 2007 AUG 14 A 11:47
 PHOENIX, ARIZONA

L289764

(20)

EXHIBIT "A"

(page 6)

The following mining claims are located in Sec. 12, T.2 S., R.11 E. and Secs. 7 & 8, T.2 S., R.12 E., Gila & Salt River Meridian, County of Pinal, State of Arizona:

<u>Lode Claim Name</u>	<u>Book</u>	<u>Recorded</u> <u>Page</u>	<u>B.L.M. Serial #</u>
Seattle #1	1382	344-345	A MC 259619
Seattle #2	1382	346-347	A MC 259620
Seattle #3	1382	348-349	A MC 259621
Seattle #4	1382	350-351	A MC 259622
Seattle #5	1382	352-353	A MC 259623
Seattle #6	1382	354-355	A MC 259624
Seattle #7	1382	356-357	A MC 259625
Seattle #8	1382	358-359	A MC 259626
Seattle #9	1382	360-361	A MC 259627
Seattle #10	1382	362-363	A MC 259628
Seattle #11	1382	364-365	A MC 259629
Seattle #12	1382	366-367	A MC 259630
Seattle #13	1382	368-369	A MC 259631
Seattle #14	1382	370-371	A MC 259632
Seattle #15	1382	372-373	A MC 259633
Seattle #16	1382	374-375	A MC 259634
Seattle #17	1382	376-377	A MC 259635
Seattle #18	1382	378-379	A MC 259636
Seattle #19	1382	380-381	A MC 259637
Seattle #20	1382	382-383	A MC 259638
Seattle #21	1382	384-385	A MC 259639
Seattle #22	1382	386-387	A MC 259640
Seattle #23	1382	388-389	A MC 259641
Seattle #24	1382	390-391	A MC 259642
Seattle #25	1382	392-393	A MC 259643



RECEIVED
 B.L.M. AZ STATE OFFICE
 2007 AUG 14 A 11:47
 PHOENIX, ARIZONA

26

EXHIBIT "A"

(page 7)

The following mining claims are located in Secs. 8, 17 and 18, T.2 S., R.12 E., Gila & Salt River Meridian, County of Pinal, State of Arizona:

<u>Lode Claim Name</u>	<u>Recorded</u>		<u>B.L.M. Serial #</u>
	<u>Book</u>	<u>Page</u>	
Sil-Flo No. 1	1420	465-466	A MC 265778 L
Sil-Flo No. 2	1420	467-468	A MC 265779
Sil-Flo No. 3	1420	469-470	A MC 265780
Sil-Flo No. 4	1420	471-472	A MC 265781
Sil-Flo No. 5	1420	473-474	A MC 265782
Sil-Flo No. 6	1420	475-476	A MC 265783
Sil-Flo No. 7	1420	477-478	A MC 265784
Sil-Flo No. 8	1420	479-480	A MC 265785
Sil-Flo No. 9	1420	481-482	A MC 265786
Sil-Flo No. 10	1420	483-484	A MC 265787
Sil-Flo No. 11	1420	485-486	A MC 265788
Sil-Flo No. 12	1420	487-488	A MC 265789
Sil-Flo No. 13	1420	489-490	A MC 265790
Sil-Flo No. 14	1420	491-492	A MC 265791
Sil-Flo No. 15	1420	493-494	A MC 265792
Sil-Flo No. 16	1420	495-496	A MC 265793
Sil-Flo No. 17	1420	497-498	A MC 265794
Sil-Flo No. 18	1420	499-500	A MC 265795

PHOENIX, ARIZONA

2001 AUG 14 A 11:47

RECEIVED
B.L.M. AZ STATE OFFICE

EXHIBIT "A"

(page 8)

The following mining claims are located in Secs. 15, 16, 21 and 22, T.2 S., R.12 E., Gila & Salt River Meridian, County of Pinal, State of Arizona:

<u>Lode Claim Name</u>	<u>Recorded</u>		<u>B.L.M. Serial #</u>
	<u>Book</u>	<u>Page</u>	
Sil-Flo No. 19	1420	501-502	A MC 265796
Sil-Flo No. 20	1420	503-504	A MC 265797
Sil-Flo No. 21	1420	505-506	A MC 265798
Sil-Flo No. 22	1420	507-508	A MC 265799
Sil-Flo No. 23	1420	509-510	A MC 265800
Sil-Flo No. 24	1420	511-512	A MC 265801
Sil-Flo No. 25	1420	513-514	A MC 265802
Sil-Flo No. 26	1420	515-516	A MC 265803
Sil-Flo No. 27	1420	517-518	A MC 265804
Sil-Flo No. 28	1420	519-520	A MC 265805
Sil-Flo No. 29	1420	521-522	A MC 265806
Sil-Flo No. 30	1420	523-524	A MC 265807
Sil-Flo No. 31	1420	525-526	A MC 265808
Sil-Flo No. 32	1420	527-528	A MC 265809
Sil-Flo No. 33	1420	529-530	A MC 265810
Sil-Flo No. 34	1420	531-532	A MC 265811
Sil-Flo No. 35	1420	533-534	A MC 265812
Sil-Flo No. 36	1396	458-459	A MC 262396
Amended	1420	535-536	
Sil-Flo No. 37	1396	460-461	A MC 262397
Amended	1420	537-538	
Volcano No. 12R	1396	462-463	A MC 262398
Amended	1420	539-540	
(Amended name -- Sil Flo No. 38)			
Sil-Flo No. 39	1420	541-542	A MC 265813

RECEIVED
 B.L.M. AZ STATE OFFICE

(21)

STATE OF ARIZONA)
)
COUNTY OF PINAL) SS.

AFFIDAVIT OF RENTAL FEE PAYMENT
For the period
September 1, 2007 to August 31, 2008

STATE OF ARIZONA)
)
COUNTY OF MARICOPA) SS.

Joseph Lévy, being duly sworn, deposes and says that he is a citizen of the United States and more than twenty-one years of age, and resides at 1606 Walnut Street, La Grande, Oregon 97850, in Union County, State of Oregon, and is personally acquainted with the hereinafter described mining claims situated in the Pioneer Mining District, Pinal County, Arizona, the location notices of which are recorded in the office of the County Recorder of said county as described below:

See Exhibit "A" attached

That the owner of said claims (10 lode mining claims) is Lewis and Thomas Williams, and that the enclosed "rental fees" of \$125.00 per claim for a total of \$1,250.00 (One Thousand Two Hundred Fifty dollars) were paid by Harborlite Corporation, P.O. Box 960, Superior, AZ 85273, for the purpose of complying with the laws of the United States pertaining to assessment of annual work, and that said claims are being held for the valuable mineral contained therein. This "rental fee" is required in accordance with the Act of October 5, 1992 (Public Law 102-381, 106 Stat. 1374, 1378-79) and is in lieu of the requirements for performing assessment work under 30 U.S.C. 28-28e and for filing an annual Affidavit of Labor with the proper office of the Bureau of Land Management as outlined under Section 314(a) and (c) of FLPMA and §3833.2.

These "rental fees" are being submitted to cover mining claims comprising a contiguous group.

DATED this 27 day of July, A.D., 2007

Joseph Lévy
Joseph Lévy

PHOENIX, ARIZONA
2007 AUG 14 A 11:48
RECEIVED
G.L.M. AZ STATE OFFICE

Subscribed and sworn before me this 27th day of July, A.D., 2007

Jonna S True
Notary Public




EXHIBIT "A"

<u>Lode Claim Name</u>	<u>Loc. Date</u>	<u>Book</u>	<u>Pinal County</u>		<u>B.L.M. Data</u>		<u>Locator</u>
			<u>Page(s)</u>	<u>Filing Date</u>	<u>Serial No.</u>	<u>Date</u>	
Bobbie Jo Perlite No. 1 Amended	10/6/85 1/11/90	1314 1651	459-60 501-02	10/7/85 1/15/90	A MC 245404 L	11/4/85 2/8/90	Thomas Williams
Bobbie Jo Perlite No. 2 Amended	10/6/85 1/11/90	1314 1651	457-58 503-04	10/7/85 1/15/90	A MC 245405	11/4/85 2/8/90	Thomas Williams
Bobbie Jo Perlite No. 3	10/6/85	1314	455-56	10/7/85	A MC 245406	11/4/85	Thomas Williams
Bobbie Jo Perlite No. 4	10/12/85	1315	788-89	10/15/85	A MC 245407	11/4/85	Thomas Williams ✓
Bobbie Jo Perlite No. 5	10/12/85	1315	790-91	10/15/85	A MC 245408	11/4/85	Thomas Williams
Bobbie Jo Perlite No. 6	10/12/85	1315	792-93	10/15/85	A MC 245409	11/4/85	Thomas Williams
Bobbie Jo Perlite No. 7	10/12/85	1315	796-97	10/15/85	A MC 245410	11/4/85	Thomas Williams
Bobbie Jo Perlite No. 8	10/12/85	1315	794-95	10/15/85	A MC 245411	11/4/85	Thomas Williams
B J No. 9	2/10/90	1657	523-24	2/20/90	A MC 301847 L	3/2/90	Lewis Williams
B J No. 10	4/8/92	1817	118-19	4/9/92	A MC 321062 L	4/30/92	Lewis Williams ✓

RECEIVED
B.L.M. AZ STATE OFFICE
2007 AUG 14 A 11:48
PHOENIX, ARIZONA

(10)

STATE OF ARIZONA)
)
COUNTY OF PINAL) SS.

AFFIDAVIT OF RENTAL FEE PAYMENT
For the period
September 1, 2007 to August 31, 2008

RECEIVED
B.L.M. AZ STATE OFFICE
2007 AUG 14 A 11:48
PHOENIX, ARIZONA

STATE OF ARIZONA)
)
COUNTY OF MARICOPA) SS.

Joseph Lévy, being duly sworn, deposes and says that he is a citizen of the United States and more than twenty-one years of age, and resides at 1606 Walnut Street, La Grande, Oregon 97850, in Union County, State of Oregon, and is personally acquainted with the hereinafter described mining claims situated in the Pioneer Mining District, Pinal County, Arizona, the location notices of which are recorded in the office of the County Recorder of said county as described below:

See Exhibit "A" attached

That the owner of said claims (2 lode mining claims and 1 millsite) is Harborlite Corporation, and that the enclosed "rental fees" of \$125.00 per claim for a total of \$375.00 (Three Hundred Seventy Five dollars) were paid by Harborlite Corporation, P.O. Box 960, Superior, AZ 85273, for the purpose of complying with the laws of the United States pertaining to assessment of annual work, and that said lode claims are being held for the valuable mineral contained therein and the millsite for the purpose of enhancing a fines containment area in conjunction with the mining operation. This "rental fee" is required in accordance with the Act of October 5, 1992 (Public Law 102-381, 106 Stat. 1374, 1378-79) and is in lieu of the requirements for performing assessment work under 30 U.S.C. 28-28e and for filing an annual Affidavit of Labor with the proper office of the Bureau of Land Management as outlined under Section 314(a) and (c) of FLPMA and §3833.2.

DATED this 27 day of July, A.D., 2007

Joseph Lévy
Joseph Lévy

Subscribed and sworn before me this 27th day of July, A.D., 2007

Jonna S. True
Notary Public




EXHIBIT "A"

The following mining claims are located in Secs. 4, 8 & 9, T.2 S., R.12 E., G. & S.R.M., Pioneer Mining District, Pinal County, State of Arizona, the Location Notices are recorded in the office of the County Recorder of said county as described below:

<u>Claim Name</u>	<u>Docket</u>	<u>Page(s)</u>	<u>B.L.M. Serial #</u>
FORGOTTEN WEDGE lode	374	545	✓ A MC 66077
MARY T. FRACTION lode	1668	450-451	✓ LA MC 303417
HARBORLITE MILLSITE NO. 3A Amended	1781 1797	639-640 124-125	✓ LA MC 317479

RECEIVED
B.L.M. AZ STATE OFFICE
2007 AUG 14 A 11:48
PHOENIX, ARIZONA

(3)

STATE OF ARIZONA)
)
COUNTY OF PINAL) SS.

AFFIDAVIT OF RENTAL FEE PAYMENT
For the period
September 1, 2007 to August 31, 2008

STATE OF ARIZONA)
)
COUNTY OF MARICOPA) SS.

RECEIVED
B.L.M. AZ STATE OFFICE
2007 AUG 14 A 11:08
PHOENIX, ARIZONA

Joseph Lévy, being duly sworn, deposes and says that he is a citizen of the United States and more than twenty-one years of age, and resides at 1606 Walnut Street, La Grande, Oregon 97850, in Union County, State of Oregon, and is personally acquainted with the hereinafter described mining claims situated in the Pioneer Mining District, Pinal County, Arizona, the location notices of which are recorded in the office of the County Recorder of said county as described below:

See Exhibit "A" attached

That the owner of said claims (10 "Guzman" placer mining claims) is Harborlite Corporation, P.O. Box 960, Superior, AZ 85273, and that the enclosed "rental fees" of \$125.00 per claim for a total of \$1,250.00 (One Thousand Two Hundred Fifty dollars) were paid by Harborlite Corporation, for the purpose of complying with the laws of the United States pertaining to assessment of annual work, and that said claims are being held for the valuable mineral contained therein. This "rental fee" is required in accordance with the Act of October 5, 1992 (Public Law 102-381, 106 Stat. 1374, 1378-79) and is in lieu of the requirements for performing assessment work under 30 U.S.C. 28-28e and for filing an annual Affidavit of Labor with the proper office of the Bureau of Land Management as outlined under Section 314(a) and (c) of FLPMA and §3833.2.

These "rental fees" are being submitted to cover mining claims comprising a contiguous group.

DATED this 27 day of July, A.D., 2007

Joseph Lévy
Joseph Lévy

Subscribed and sworn before me this 27th day of July, A.D., 2007

Jonna S. True
Notary Public




EXHIBIT "A"

The following mining claims are located in Sections 8 & 16, T.2 S., R.12 E., Gila & Salt River Meridian, County of Pinal, State of Arizona and are duly recorded as indicated below, at the office of the County Recorder, Pinal County, Arizona:

<u>Placer Claim Name</u>	<u>Legal Description</u> <u>Section 8, T2S R12E</u>	<u>Date</u> <u>Located</u>	<u>Pinal County</u>		<u>BLM</u> <u>AMC#</u>
			<u>Book</u>	<u>Page</u>	
Black Eye	W $\frac{1}{2}$ SE $\frac{1}{4}$ SE $\frac{1}{4}$ NW $\frac{1}{4}$, SW $\frac{1}{4}$ SE $\frac{1}{4}$ NW $\frac{1}{4}$, W $\frac{1}{2}$ NW $\frac{1}{4}$ SE $\frac{1}{4}$ NW $\frac{1}{4}$	6/26/65	423	121	90407 <i>L90404</i>
Blueberry	NE $\frac{1}{4}$ SE $\frac{1}{4}$ NW $\frac{1}{4}$, E $\frac{1}{2}$ NW $\frac{1}{4}$ SE $\frac{1}{4}$ NW $\frac{1}{4}$ E $\frac{1}{2}$ SW $\frac{1}{4}$ NE $\frac{1}{4}$ NW $\frac{1}{4}$	6/26/65	423	116	90406
Dewdrop	N $\frac{1}{2}$ SW $\frac{1}{4}$ NE $\frac{1}{4}$	6/26/65	423	114	90411
Divide	SE $\frac{1}{4}$ SE $\frac{1}{4}$ NW $\frac{1}{4}$ SE $\frac{1}{4}$, NE $\frac{1}{4}$ NE $\frac{1}{4}$ SW $\frac{1}{4}$ SE $\frac{1}{4}$, N $\frac{1}{2}$ NW $\frac{1}{4}$ SE $\frac{1}{4}$ SE $\frac{1}{4}$, NW $\frac{1}{4}$ NE $\frac{1}{4}$ SE $\frac{1}{4}$ SE $\frac{1}{4}$, S $\frac{1}{2}$ SW $\frac{1}{4}$ NE $\frac{1}{4}$ SE $\frac{1}{4}$, SW $\frac{1}{4}$ SE $\frac{1}{4}$ NE $\frac{1}{4}$ SE $\frac{1}{4}$	6/26/65	423	122	90414
Havalina	W $\frac{1}{2}$ NE $\frac{1}{4}$ NW $\frac{1}{4}$ SE $\frac{1}{4}$, SE $\frac{1}{4}$ NW $\frac{1}{4}$ NW $\frac{1}{4}$ SE $\frac{1}{4}$, N $\frac{1}{2}$ SE $\frac{1}{4}$ NW $\frac{1}{4}$ SE $\frac{1}{4}$, SE $\frac{1}{4}$ NE $\frac{1}{4}$ NW $\frac{1}{4}$ SE $\frac{1}{4}$, SW $\frac{1}{4}$ NW $\frac{1}{4}$ NE $\frac{1}{4}$ SE $\frac{1}{4}$, NW $\frac{1}{4}$ SW $\frac{1}{4}$ NE $\frac{1}{4}$ SE $\frac{1}{4}$	6/26/65	423	117	90408
Havalina No. 1	N $\frac{1}{2}$ NW $\frac{1}{4}$ NW $\frac{1}{4}$ SE $\frac{1}{4}$, NE $\frac{1}{4}$ NE $\frac{1}{4}$ SW $\frac{1}{4}$, E $\frac{1}{2}$ NW $\frac{1}{4}$ NE $\frac{1}{4}$ SW $\frac{1}{4}$	6/26/65	423	118	90409
Havalina No. 2	E $\frac{1}{2}$ SE $\frac{1}{4}$ SE $\frac{1}{4}$ NW $\frac{1}{4}$, SW $\frac{1}{4}$ SW $\frac{1}{4}$ NE $\frac{1}{4}$, W $\frac{1}{2}$ SE $\frac{1}{4}$ SW $\frac{1}{4}$ NE $\frac{1}{4}$	6/26/65	423	120	90410
I-DO-IT	E $\frac{1}{2}$ SE $\frac{1}{4}$ SW $\frac{1}{4}$ NE $\frac{1}{4}$, NW $\frac{1}{4}$ SE $\frac{1}{4}$ NE $\frac{1}{4}$, W $\frac{1}{2}$ SW $\frac{1}{4}$ SE $\frac{1}{4}$ NE $\frac{1}{4}$	6/26/65	423	119	90412
Look-Out-Wedge	NE $\frac{1}{4}$ NE $\frac{1}{4}$ NW $\frac{1}{4}$ SE $\frac{1}{4}$, N $\frac{1}{2}$ NW $\frac{1}{4}$ NE $\frac{1}{4}$ SE $\frac{1}{4}$, SE $\frac{1}{4}$ NW $\frac{1}{4}$ NE $\frac{1}{4}$ SE $\frac{1}{4}$, W $\frac{1}{2}$ NE $\frac{1}{4}$ NE $\frac{1}{4}$ SE $\frac{1}{4}$, NE $\frac{1}{4}$ SW $\frac{1}{4}$ NE $\frac{1}{4}$ SE $\frac{1}{4}$, NW $\frac{1}{4}$ SE $\frac{1}{4}$ NE $\frac{1}{4}$ SE $\frac{1}{4}$	6/26/65	423	123	90413
<u>Section 16, T2S R12E</u>					
Self Protection	SW $\frac{1}{4}$ NE $\frac{1}{4}$ SW $\frac{1}{4}$ NW $\frac{1}{4}$, W $\frac{1}{2}$ SE $\frac{1}{4}$ SW $\frac{1}{4}$ NW $\frac{1}{4}$, NW $\frac{1}{4}$ NE $\frac{1}{4}$ NW $\frac{1}{4}$ SW $\frac{1}{4}$, W $\frac{1}{2}$ E $\frac{1}{2}$ NE $\frac{1}{4}$ SW $\frac{1}{4}$ NW $\frac{1}{4}$, E $\frac{1}{2}$ NW $\frac{1}{4}$ NE $\frac{1}{4}$ SW $\frac{1}{4}$ NW $\frac{1}{4}$, E $\frac{1}{2}$ SE $\frac{1}{4}$ NW $\frac{1}{4}$ SW $\frac{1}{4}$ NW $\frac{1}{4}$, E $\frac{1}{2}$ E $\frac{1}{2}$ SW $\frac{1}{4}$ SW $\frac{1}{4}$ NW $\frac{1}{4}$, W $\frac{1}{2}$ NE $\frac{1}{4}$ SE $\frac{1}{4}$ SW $\frac{1}{4}$ NW $\frac{1}{4}$, E $\frac{1}{2}$ NE $\frac{1}{4}$ NW $\frac{1}{4}$ NW $\frac{1}{4}$ SW $\frac{1}{4}$	1/22/51	42	362	89203 <i>L89202</i>

RECEIVED
B.L.M. AZ STATE OFFICE
2007 AUG 14 A 11:48
PHOENIX, ARIZONA

10

United States Department of the Interior

Bureau of Land Management
 BUSINESS & SUPPORT SVCS DIV
 ONE N CENTRAL AVE SUITE 800
 PHOENIX, AZ 85004 -4427
 Phone: (602) 417-9200

Receipt

No: 1542377

Transaction #: 1593729	
Date of Transaction: 08/13/2007	
CUSTOMER:	WORLD MINERALS INC PO BOX 287 LAGRANDE,OR 97850

LINE #	QTY	DESCRIPTION	REMARKS	UNIT PRICE	TOTAL
1	1.00	LOCATABLE MINERALS / MINING CLAIMS-NOT NEW-UNADJUD,ONE AUTH NO. ONLY / MINING CLAIM MONEY RECEIVED (455) CASES: AMC66079/\$20000.00	MAINT 2008 (160)	- n/a -	20000.00
TOTAL:					\$20,000.00

PAYMENT INFORMATION					
1	AMOUNT:	\$20,000.00	POSTMARKED:	8/7/07 0:00	
	TYPE:	CHECK	RECEIVED:	08/10/2007	
	CHECK NO:	6300630			
	NAME:	HARBORLITE 130 CASTILIAN DRIVE SANTA BARBARA CA 93117			

REMARKS

This receipt was generated by the automated BLM Collections and Billing System and is a paper representation of a portion of the official electronic record contained therein.

United States Department of the Interior
Bureau of Land Management
 BUSINESS & SUPPORT SVCS DIV
 ONE N CENTRAL AVE
 PHOENIX, AZ 85004 -2203
 Phone: (602) 417-9200

Receipt

No: 1326122

Transaction #: 1371073	
Date of Transaction: 08/02/2006	
CUSTOMER:	HARBORLITE PERLITE INC/WORLD MINERALS INC BOX 287 1501 6TH ST LA GRANDE,OR 97850

LINE #	QTY	DESCRIPTION	REMARKS	UNIT PRICE	TOTAL
1	1.00	LOCATABLE MINERALS / MINING CLAIMS-NOT NEW-UNADJUD,ONE AUTH NO. ONLY / MINING CLAIM MONEY RECEIVED (455) CASES: AMC66079/\$20000.00	MAINT 2007/160	- n/a -	20000.00
TOTAL:					\$20,000.00

PAYMENT INFORMATION			
1	AMOUNT:	\$20,000.00	POSTMARKED: N/A
	TYPE:	CHECK	RECEIVED: 08/02/2006
	CHECK NO:	2802653	
	NAME:	HARBORLITE PERLITE INC/WORLD MINERALS INC BOX 287 1501 6TH ST LA GRANDE OR 97850	

REMARKS

This receipt was generated by the automated BLM Collections and Billing System and is a paper representation of a portion of the official electronic record contained therein.

AMC 319070	AMC 262396	AMC 94569
AMC 245404	AMC 265778	AMC 303417
AMC 301847	AMC 66076	AMC 317479
AMC 321062	AMC 259557	AMC 90404
	AMC 289764	AMC 89202

ENTERED IN COMPUTER
 RE 8/8/06



WORLD MINERALS

World Minerals Inc.
Post Office Box 287
1501 6th Street
LaGrande, OR 97850
Tel: 541-963-3987
Fax: 541-963-3995

July 24, 2006

U.S. Department of the Interior
Bureau of Land Management
Attn: Public Room
222 N. Central Avenue
Phoenix, AZ 85004

Gentlemen:

Enclosed are four (4) "Affidavit of Rental Fee Payment" for the period September 1, 2006 to August 31, 2007 with Exhibits "A" attached. These Affidavits pertain to the claims of Harborlite Corporation as follows:

Harborlite – 2 lodes, 1 mill site
Bobbie Jo – 10 lodes
Guzman – 10 placers
Nord - 135 lodes, 2 mill sites

We are enclosing our check in the amount of \$20,000.00 representing the fee for filing based on \$125.00 per claim rental fees for these 160 claims. Please acknowledge receipt of these rental fees.

Sincerely,
WORLD MINERALS INC.

Joseph Lévy
Chief Geologist

JL/jst

Enclosures
Cc: J. Carraher

RECEIVED
B.L.M. AZ STATE OFFICE
2006 AUG - 2 A 10: 18
PHOENIX, ARIZONA

STATE OF ARIZONA)
)
COUNTY OF PINAL) SS.

AFFIDAVIT OF RENTAL FEE PAYMENT
For the period
September 1, 2006 to August 31, 2007

RECEIVED
B.L.M. AZ STATE OFFICE
2006 AUG -2 A 10: 18
PHOENIX, ARIZONA


STATE OF ARIZONA)
)
COUNTY OF MARICOPA) SS.

Joseph Lévy, being duly sworn, deposes and says that he is a citizen of the United States and more than twenty-one years of age, and resides at 1606 Walnut Street, La Grande, Oregon 97850, in Union County, State of Oregon, and is personally acquainted with the hereinafter described millsite claims situated in the Pioneer Mining District, Pinal County, Arizona, the location notices of which are recorded in the office of the County Recorder of said county as described below:

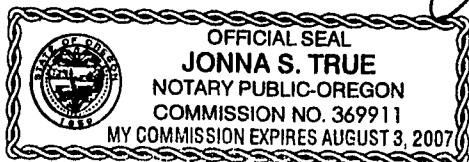
See Exhibit "A" (8 pages) attached

That the owner of said claims (2 mill sites and 135 lodes formerly known as the Nord claims) is Harborlite Corporation, and that the enclosed "rental fees" of \$125.00 per claim for a total of \$17,125.00 (Seventeen Thousand, One Hundred Twenty Five dollars) were paid by Harborlite Corporation, P.O. Box 960, Superior, AZ 85273, for the purpose of complying with the laws of the United States pertaining to assessment of annual work, and that said claims are being held for the purpose of mining (on lode claims) and milling (on mill sites) perlite ore which is mined on our lode claims. This "rental fee" is required in accordance with the Act of October 5, 1992 (Public Law 102-381, 106 Stat. 1374, 1378-79) and is in lieu of the requirements for performing assessment work under 30 U.S.C. 28-28e and for filing an annual Affidavit of Labor with the proper office of the Bureau of Land Management as outlined under Section 314(a) and (c) of FLPMA and §3833.2.

DATED this 13 day of July, A.D., 2006


Joseph Lévy

Subscribed and sworn before me this 13th day of July, A.D., 2006





Notary Public

EXHIBIT "A"

(page 1)

The following mining claims are located in Pinal County, State of Arizona, the location notices of which are recorded in the office of the County Recorder of said County as described below:

<u>Claim Name</u>	<u>Book/Docket</u>	<u>Page(s)</u>	<u>B.L.M. Serial #</u>
ROSEMARIE No. 6 Exception lode (situate in Sec.8)	507	87	A MC 66079
Candy Rock Fraction lode (situate in Sec. 16)	1556	712-713	A MC 289764
Lucero millsite (situate in Sec. 4)	1786	558-559	A MC 319070
Cynthia & John millsite (situate in Sec. 4)	993	426-427	A MC 94571

All claims are located in T.2 S., R.12 E., G. & S.R.M.

RECEIVED
B.L.M. AZ STATE OFFICE
2006 AUG -2 A 10:18
PHOENIX, ARIZONA

RE 8/8/06

4

EXHIBIT "A"

(page 2)

The following lode mining claims are located in Secs. 8 & 9, T.2 S., R.12 E., Gila & Salt River Meridian, County of Pinal, State of Arizona:

<u>Lode Claim Name</u>	<u>Recorded</u> <u>Book</u>	<u>Page</u>	<u>B.L.M. Serial #</u>
ROSEMARIE No. 1 Exception Amended	500 507	414 86	A MC 66078
ROSEMARIE No. 7 Exception Amended	500 507	420 88	A MC 66080
ROSEMARIE No. 8 Exception Amended Amended	500 507 Doc. 1082-045	421 89	A MC 66081
ROSEMARIE No. 9 Exception Amended	500 507	422 90	A MC 66082
ROSEMARIE No. 10 Exception Amended	500 507	423 91	A MC 66083
ROSEMARIE No. 12 Exception Amended Amended	500 507 Doc. 1082-047	425 92	A MC 66084
ROSEMARIE No. 13 Exception Amended	500 507	426 93	A MC 66085
ROSEMARIE No. 14 Exception Amended	500 507	427 94	A MC 66086

PHOENIX, ARIZONA

2006 AUG -2 A 10: 18

RECEIVED
B.L.M. AZ STATE OFFICE

RE 8/8/06

EXHIBIT "A"

(pages 3 & 4)

The following mining claims are located in Secs. 27, 28, 32, 33 & 34, T.2 S., R.12 E., and Secs. 3 & 4, T.3 S., R12 E., Gila & Salt River Meridian, County of Pinal, State of Arizona:

<u>Lode Claim Name</u>	<u>Book</u>	<u>Recorded</u> <u>Page</u>	<u>B.L.M. Serial #</u>
Hal #1	1382	220-221	A MC 259557
Hal #2	1382	222-223	A MC 259558
Hal #3	1382	224-225	A MC 259559
Hal #4	1382	226-227	A MC 259560
Hal #5	1382	228-229	A MC 259561
Hal #6	1382	230-231	A MC 259562
Hal #7	1382	232-233	A MC 259563
Hal #8	1382	234-235	A MC 259564
Hal #9	1382	236-237	A MC 259565
Hal #10	1382	238-239	A MC 259566
Hal #11	1382	240-241	A MC 259567
Hal #12	1382	242-243	A MC 259568
Hal #13	1382	244-245	A MC 259569
Hal #14	1382	246-247	A MC 259570
Hal #15	1382	248-249	A MC 259571
Hal #16	1382	250-251	A MC 259572
Hal #17	1382	252-253	A MC 259573
Hal #18	1382	254-255	A MC 259574
Hal #19	1382	256-257	A MC 259575
Hal #20	1382	258-259	A MC 259576
Hal #21	1382	260-261	A MC 259577
Hal #22	1382	262-263	A MC 259578
Hal #23	1382	264-265	A MC 259579
Hal #24	1382	266-267	A MC 259580
Hal #25	1382	268-269	A MC 259581

RECEIVED
B.L.M. AZ STATE OFFICE
2006 AUG - 2 A 10: 18
PHOENIX, ARIZONA

RE 8/8/06

Hal #26	1382	270-271	A MC 259582
Hal #27	1382	272-273	A MC 259583
Hal #28	1832	274-275	A MC 259584
Hal #29	1382	276-277	A MC 259585
Hal #30	1382	278-279	A MC 259586
Hal #31	1382	280-281	A MC 259587
Hal #32	1382	282-283	A MC 259588
Hal #33	1382	284-285	A MC 259589
Hal #34	1382	286-287	A MC 259590
Hal #35	1382	288-289	A MC 259591
Hal #36	1382	290-291	A MC 259592
Tekoa #9	1382	410-411	A MC 259652
Tekoa #10	1382	412-413	A MC 259653
Tekoa #11	1382	414-415	A MC 259654
Tekoa #12	1382	416-417	A MC 259655
Tekoa #13	1382	418-419	A MC 259656

PHOENIX, ARIZONA

2006 AUG -2 A 10: 18

RECEIVED
B.L.M. AZ STATE OFFICE

RE 8/8/06

EXHIBIT "A"

(page 5)

The following mining claims are located in Sec. 16, 17 & 20, T.2 S., R.12 E., Gila & Salt River Meridian, County of Pinal, State of Arizona:

<u>Lode Claim Name</u>	<u>Book</u>	<u>Recorded</u> <u>Page</u>	<u>B.L.M. Serial #</u>
Magic #1	1382	292-293	A MC 259593
Magic #2	1382	294-295	A MC 259594
Magic #3	1382	296-297	A MC 259595
Magic #4	1382	298-299	A MC 259596
Magic #5	1382	300-301	A MC 259597
Magic #6	1382	302-303	A MC 259598
Magic #7	1382	304-305	A MC 259599
Magic #8	1382	306-307	A MC 259600
Magic #9	1382	308-309	A MC 259601
Magic #10	1382	310-311	A MC 259602
Magic #11	1382	312-313	A MC 259603
Magic #12	1382	314-315	A MC 259604
Magic #13	1382	316-317	A MC 259605
Magic #14	1382	318-319	A MC 259606
Magic #15	1382	320-321	A MC 259607
Magic #23	1382	336-337	A MC 259615
Magic #24	1382	338-339	A MC 259616
Magic #25	1382	340-341	A MC 259617
Magic #26	1382	342-343	A MC 259618
Magic #27	1556	710-711	A MC 289765

PHOENIX, ARIZONA

2006 AUG - 2 A 10: 18

RECEIVED
B.L.M. AZ STATE OFFICE

RE 8/8/06

20-

EXHIBIT "A"

(page 6)

The following mining claims are located in Sec. 12, T.2 S., R.11 E. and Secs. 7 & 8, T.2 S., R.12 E., Gila & Salt River Meridian, County of Pinal, State of Arizona:

<u>Lode Claim Name</u>	<u>Book</u>	<u>Recorded</u> <u>Page</u>	<u>B.L.M. Serial #</u>
Seattle #1	1382	344-345	A MC 259619
Seattle #2	1382	346-347	A MC 259620
Seattle #3	1382	348-349	A MC 259621
Seattle #4	1382	350-351	A MC 259622
Seattle #5	1382	352-353	A MC 259623
Seattle #6	1382	354-355	A MC 259624
Seattle #7	1382	356-357	A MC 259625
Seattle #8	1382	358-359	A MC 259626
Seattle #9	1382	360-361	A MC 259627
Seattle #10	1382	362-363	A MC 259628
Seattle #11	1382	364-365	A MC 259629
Seattle #12	1382	366-367	A MC 259630
Seattle #13	1382	368-369	A MC 259631
Seattle #14	1382	370-371	A MC 259632
Seattle #15	1382	372-373	A MC 259633
Seattle #16	1382	374-375	A MC 259634
Seattle #17	1382	376-377	A MC 259635
Seattle #18	1382	378-379	A MC 259636
Seattle #19	1382	380-381	A MC 259637
Seattle #20	1382	382-383	A MC 259638
Seattle #21	1382	384-385	A MC 259639
Seattle #22	1382	386-387	A MC 259640
Seattle #23	1382	388-389	A MC 259641
Seattle #24	1382	390-391	A MC 259642
Seattle #25	1382	392-393	A MC 259643

RECEIVED
 B.L.M. AZ STATE OFFICE
 2006 AUG -2 A 10: 19
 PHOENIX, ARIZONA

RE 8/8/06

EXHIBIT "A"

(page 7)

The following mining claims are located in Secs. 8, 17 and 18, T.2 S., R.12 E., Gila & Salt River Meridian, County of Pinal, State of Arizona:

<u>Lode Claim Name</u>	<u>Recorded</u>		<u>B.L.M. Serial #</u>
	<u>Book</u>	<u>Page</u>	
Sil-Flo No. 1	1420	465-466	A MC 265778
Sil-Flo No. 2	1420	467-468	A MC 265779
Sil-Flo No. 3	1420	469-470	A MC 265780
Sil-Flo No. 4	1420	471-472	A MC 265781
Sil-Flo No. 5	1420	473-474	A MC 265782
Sil-Flo No. 6	1420	475-476	A MC 265783
Sil-Flo No. 7	1420	477-478	A MC 265784
Sil-Flo No. 8	1420	479-480	A MC 265785
Sil-Flo No. 9	1420	481-482	A MC 265786
Sil-Flo No. 10	1420	483-484	A MC 265787
Sil-Flo No. 11	1420	485-486	A MC 265788
Sil-Flo No. 12	1420	487-488	A MC 265789
Sil-Flo No. 13	1420	489-490	A MC 265790
Sil-Flo No. 14	1420	491-492	A MC 265791
Sil-Flo No. 15	1420	493-494	A MC 265792
Sil-Flo No. 16	1420	495-496	A MC 265793
Sil-Flo No. 17	1420	497-498	A MC 265794
Sil-Flo No. 18	1420	499-500	A MC 265795

RECEIVED
 B.L.M. AZ STATE OFFICE
 2006 AUG - 2 A 10: 19
 PHOENIX, ARIZONA

RE 8/8/06

EXHIBIT "A"

(page 8)

The following mining claims are located in Secs. 15, 16, 21 and 22, T.2 S., R.12 E., Gila & Salt River Meridian, County of Pinal, State of Arizona:

<u>Lode Claim Name</u>	<u>Recorded</u>		<u>B.L.M. Serial #</u>
	<u>Book</u>	<u>Page</u>	
Sil-Flo No. 19	1420	501-502	A MC 265796
Sil-Flo No. 20	1420	503-504	A MC 265797
Sil-Flo No. 21	1420	505-506	A MC 265798
Sil-Flo No. 22	1420	507-508	A MC 265799
Sil-Flo No. 23	1420	509-510	A MC 265800
Sil-Flo No. 24	1420	511-512	A MC 265801
Sil-Flo No. 25	1420	513-514	A MC 265802
Sil-Flo No. 26	1420	515-516	A MC 265803
Sil-Flo No. 27	1420	517-518	A MC 265804
Sil-Flo No. 28	1420	519-520	A MC 265805
Sil-Flo No. 29	1420	521-522	A MC 265806
Sil-Flo No. 30	1420	523-524	A MC 265807
Sil-Flo No. 31	1420	525-526	A MC 265808
Sil-Flo No. 32	1420	527-528	A MC 265809
Sil-Flo No. 33	1420	529-530	A MC 265810
Sil-Flo No. 34	1420	531-532	A MC 265811
Sil-Flo No. 35	1420	533-534	A MC 265812
Sil-Flo No. 36	1396	458-459	A MC 262396
Amended	1420	535-536	
Sil-Flo No. 37	1396	460-461	A MC 262397
Amended	1420	537-538	
Volcano No. 12R	1396	462-463	A MC 262398
Amended	1420	539-540	
(Amended name – Sil Flo No. 38)			
Sil-Flo No. 39	1420	541-542	A MC 265813

RECEIVED
 B.L.M. AZ STATE OFFICE
 2006 AUG - 2 A 10:19
 P. SENEK, ARIZONA

8/8/06

STATE OF ARIZONA)
)
COUNTY OF PINAL) SS.

AFFIDAVIT OF RENTAL FEE PAYMENT
For the period
September 1, 2006 to August 31, 2007

RECEIVED
B.L.M. AZ STATE OFFICE
2006 AUG -2 A 10: 19
PHOENIX, ARIZONA

STATE OF ARIZONA)
)
COUNTY OF MARICOPA) SS.

Joseph Lévy, being duly sworn, deposes and says that he is a citizen of the United States and more than twenty-one years of age, and resides at 1606 Walnut Street, La Grande, Oregon 97850, in Union County, State of Oregon, and is personally acquainted with the hereinafter described mining claims situated in the Pioneer Mining District, Pinal County, Arizona, the location notices of which are recorded in the office of the County Recorder of said county as described below:

See Exhibit "A" attached

That the owner of said claims (2 lode mining claims and 1 millsite) is Harborlite Corporation, and that the enclosed "rental fees" of \$125.00 per claim for a total of \$375.00 (Three Hundred Seventy Five dollars) were paid by Harborlite Corporation, P.O. Box 960, Superior, AZ 85273, for the purpose of complying with the laws of the United States pertaining to assessment of annual work, and that said lode claims are being held for the valuable mineral contained therein and the millsite for the purpose of enhancing a fines containment area in conjunction with the mining operation. This "rental fee" is required in accordance with the Act of October 5, 1992 (Public Law 102-381, 106 Stat. 1374, 1378-79) and is in lieu of the requirements for performing assessment work under 30 U.S.C. 28-28e and for filing an annual Affidavit of Labor with the proper office of the Bureau of Land Management as outlined under Section 314(a) and (c) of FLPMA and §3833.2.

DATED this 13 day of July, A.D., 2006

Joseph Lévy
Joseph Lévy

Subscribed and sworn before me this 13th day of July, A.D., 2006

Jonna S. True
Notary Public

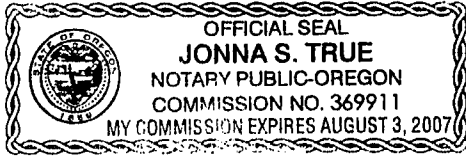


EXHIBIT "A"

The following mining claims are located in Secs. 4, 8 & 9, T.2 S., R.12 E., G. & S.R.M., Pioneer Mining District, Pinal County, State of Arizona, the Location Notices are recorded in the office of the County Recorder of said county as described below:

<u>Claim Name</u>	<u>Docket</u>	<u>Page(s)</u>	<u>B.L.M. Serial #</u>
FORGOTTEN WEDGE lode	374	545	A MC 66077
MARY T. FRACTION lode	1668	450-451	A MC 303417
HARBORLITE MILLSITE NO. 3A Amended	1781 1797	639-640 124-125	A MC 317479

RECEIVED
B.L.M. AZ STATE OFFICE
2006 AUG -2 A 10: 19
PHOENIX, ARIZONA

RE 8/8/06

STATE OF ARIZONA)
)
COUNTY OF PINAL) SS.

AFFIDAVIT OF RENTAL FEE PAYMENT
For the period
September 1, 2006 to August 31, 2007

RECEIVED
B.L.M. AZ STATE OFFICE
2006 AUG - 2 A 10: 19
PHOENIX, ARIZONA

STATE OF ARIZONA)
)
COUNTY OF MARICOPA) SS.


Joseph Lévy, being duly sworn, deposes and says that he is a citizen of the United States and more than twenty-one years of age, and resides at 1606 Walnut Street, La Grande, Oregon 97850, in Union County, State of Oregon, and is personally acquainted with the hereinafter described mining claims situated in the Pioneer Mining District, Pinal County, Arizona, the location notices of which are recorded in the office of the County Recorder of said county as described below:

See Exhibit "A" attached

That the owner of said claims (10 "Guzman" placer mining claims) is Harborlite Corporation, P.O. Box 960, Superior, AZ 85273, and that the enclosed "rental fees" of \$125.00 per claim for a total of \$1,250.00 (One Thousand Two Hundred Fifty dollars) were paid by Harborlite Corporation, for the purpose of complying with the laws of the United States pertaining to assessment of annual work, and that said claims are being held for the valuable mineral contained therein. This "rental fee" is required in accordance with the Act of October 5, 1992 (Public Law 102-381, 106 Stat. 1374, 1378-79) and is in lieu of the requirements for performing assessment work under 30 U.S.C. 28-28e and for filing an annual Affidavit of Labor with the proper office of the Bureau of Land Management as outlined under Section 314(a) and (c) of FLPMA and §3833.2.

These "rental fees" are being submitted to cover mining claims comprising a contiguous group.

DATED this 13 day of July, A.D., 2006


Joseph Lévy

Subscribed and sworn before me this 13th day of July, A.D., 2006


Notary Public




EXHIBIT "A"

The following mining claims are located in Sections 8 & 16, T.2 S., R.12 E., Gila & Salt River Meridian, County of Pinal, State of Arizona and are duly recorded as indicated below, at the office of the County Recorder, Pinal County, Arizona:

<u>Placer Claim Name</u>	<u>Legal Description</u> <u>Section 8, T2S R12E</u>	<u>Date</u> <u>Located</u>	<u>Pinal County</u> <u>Book Page</u>		<u>BLM</u> <u>AMC#</u>
Black Eye	W½ SE¼ SE¼ NW¼, SW¼ SE¼ NW¼, W½ NW¼ SE¼ NW¼	6/26/65	423	121	90407
Blueberry	NE¼ SE¼ NW¼, E½ NW¼ SE¼ NW¼ E½ SW¼ NE¼ NW¼	6/26/65	423	116	90406
Dewdrop	N½ SW¼ NE¼	6/26/65	423	114	90411
Divide	SE¼ SE¼ NW¼ SE¼, NE¼ NE¼ SW¼ SE¼, N¼ NW¼ SE¼ SE¼, NW¼ NE¼ SE¼ SE¼, S½ SW¼ NE¼ SE¼, SW¼ SE¼ NE¼ SE¼	6/26/65	423	122	90414
Havalina	W½ NE¼ NW¼ SE¼, SE¼ NW¼ NW¼ SE¼, N¼ SE¼ NW¼ SE¼, SE¼ NE¼ NW¼ SE¼, SW¼ NW¼ NE¼ SE¼, NW¼ SW¼ NE¼ SE¼	6/26/65	423	117	90408
Havalina No. 1	N½ NW¼ NW¼ SE¼, NE¼ NE¼ SW¼, E½ NW¼ NE¼ SW¼	6/26/65	423	118	90409
Havalina No. 2	E½ SE¼ SE¼ NW¼, SW¼ SW¼ NE¼, W½ SE¼ SW¼ NE¼	6/26/65	423	120	90410
I-DO-IT	E½ SE¼ SW¼ NE¼, NW¼ SE¼ NE¼, W½ SW¼ SE¼ NE¼	6/26/65	423	119	90412
Look-Out-Wedge	NE¼ NE¼ NW¼ SE¼, N½ NW¼ NE¼ SE¼, SE¼ NW¼ NE¼ SE¼, W¼ NE¼ NE¼ SE¼, NE¼ SW¼ NE¼ SE¼, NW¼ SE¼ NE¼ SE¼	6/26/65	423	123	90413
<u>Section 16, T2S R12E</u>					
Self Protection	SW¼ NE¼ SW¼ NW¼, W¼ SE¼ SW¼ NW¼, NW¼ NE¼ NW¼ SW¼, W¼ E¼ NE¼ SW¼ NW¼, E¼ NW¼ NE¼ SW¼ NW¼, E¼ SE¼ NW¼ SW¼ NW¼, E¼ E¼ SW¼ SW¼ NW¼, W¼ NE¼ SE¼ SW¼ NW¼, E¼ NE¼ NW¼ NW¼ SW¼	1/22/51	42	362	89203

RECEIVED
 B.L.M. AZ STATE OFFICE
 2006 AUG - 2 A 10: 19
 PHOENIX, ARIZONA

RE 8/8/06

STATE OF ARIZONA)
)
COUNTY OF PINAL) SS.

AFFIDAVIT OF RENTAL FEE PAYMENT
For the period
September 1, 2006 to August 31, 2007

RECEIVED
B.L.M. AZ STATE OFFICE
2006 AUG -2 A 10:19
PHOENIX, ARIZONA

STATE OF ARIZONA)
)
COUNTY OF MARICOPA) SS.

Joseph Lévy, being duly sworn, deposes and says that he is a citizen of the United States and more than twenty-one years of age, and resides at 1606 Walnut Street, La Grande, Oregon 97850, in Union County, State of Oregon, and is personally acquainted with the hereinafter described mining claims situated in the Pioneer Mining District, Pinal County, Arizona, the location notices of which are recorded in the office of the County Recorder of said county as described below:

See Exhibit "A" attached


That the owner of said claims (10 lode mining claims) is Lewis and Thomas Williams, and that the enclosed "rental fees" of \$125.00 per claim for a total of \$1,250.00 (One Thousand Two Hundred Fifty dollars) were paid by Harborlite Corporation, P.O. Box 960, Superior, AZ 85273, for the purpose of complying with the laws of the United States pertaining to assessment of annual work, and that said claims are being held for the valuable mineral contained therein. This "rental fee" is required in accordance with the Act of October 5, 1992 (Public Law 102-381, 106 Stat. 1374, 1378-79) and is in lieu of the requirements for performing assessment work under 30 U.S.C. 28-28e and for filing an annual Affidavit of Labor with the proper office of the Bureau of Land Management as outlined under Section 314(a) and (c) of FLPMA and §3833.2.

These "rental fees" are being submitted to cover mining claims comprising a contiguous group.

DATED this 13 day of July, A.D., 2006

Joseph Lévy
Joseph Lévy

Subscribed and sworn before me this 13th day of July, A.D., 2006



Jonna S. True
Notary Public

EXHIBIT "A"

<u>Lode Claim Name</u>	<u>Loc. Date</u>	<u>Book</u>	<u>Pinal County</u>		<u>B.L.M. Data</u>		<u>Locator</u>
			<u>Page(s)</u>	<u>Filing Date</u>	<u>Serial No.</u>	<u>Date</u>	
Bobbie Jo Perlite No. 1 Amended	10/6/85 1/11/90	1314 1651	459-60 501-02	10/7/85 1/15/90	A MC 245404	11/4/85 2/8/90	Thomas Williams
Bobbie Jo Perlite No. 2 Amended	10/6/85 1/11/90	1314 1651	457-58 503-04	10/7/85 1/15/90	A MC 245405	11/4/85 2/8/90	Thomas Williams
Bobbie Jo Perlite No. 3	10/6/85	1314	455-56	10/7/85	A MC 245406	11/4/85	Thomas Williams
Bobbie Jo Perlite No. 4	10/12/85	1315	788-89	10/15/85	A MC 245407	11/4/85	Thomas Williams
Bobbie Jo Perlite No. 5	10/12/85	1315	790-91	10/15/85	A MC 245408	11/4/85	Thomas Williams
Bobbie Jo Perlite No. 6	10/12/85	1315	792-93	10/15/85	A MC 245409	11/4/85	Thomas Williams
Bobbie Jo Perlite No. 7	10/12/85	1315	796-97	10/15/85	A MC 245410	11/4/85	Thomas Williams
Bobbie Jo Perlite No. 8	10/12/85	1315	794-95	10/15/85	A MC 245411	11/4/85	Thomas Williams
B J No. 9	2/10/90	1657	523-24	2/20/90	A MC 301847	3/2/90	Lewis Williams
B J No. 10	4/8/92	1817	118-19	4/9/92	A MC 321062	4/30/92	Lewis Williams

RECEIVED
B.L.M. AZ STATE OFFICE
2006 AUG -2 A 10:19
PHOENIX, ARIZONA

RE 8/8/06

10



WORLD MINERALS

World Minerals Inc.
Post Office Box 287
1501 6th Street
LaGrande, OR 97850
Tel: 541-963-3987
Fax: 541-963-3995

July 26, 2005

AMC 259557
AMC 265778
AMC 262396

AMC 66076
AMC 303417
AMC 317479
AMC 245404
AMC 301847
AMC 321062
AMC 90404
AMC 89202
AMC 289764
AMC 319070
AMC 94571

*160 claims
@ \$125
\$20,000.00
(710)*

U.S. Department of the Interior
Bureau of Land Management
Attn: Public Room
222 N. Central Avenue
Phoenix, AZ 85004

Gentlemen:

Enclosed are four (4) "Affidavit of Rental Fee Payment" for the period September 1, 2005 to August 31, 2006 with Exhibits "A" attached. These Affidavits pertain to the claims of Harborlite Corporation as follows:

Harborlite - 2 lodes, 1 mill site
Bobbie Jo - 10 lodes
Guzman - 10 placers
Nord - 135 lodes, 2 mill sites

We are enclosing our check in the amount of \$20,000.00 representing the fee for filing based on \$125.00 per claim rental fees for these 160 claims. Please acknowledge receipt of these rental fees.

Sincerely,
WORLD MINERALS INC.

Joseph Lévy
Chief Geologist

JL/jst

Enclosures
Cc: J. Carraher

RECEIVED
B.L.M. AZ STATE OFFICE
2005 AUG 18 A 9:27
PHOENIX, ARIZONA

RE 9/20/05

STATE OF ARIZONA)
)
COUNTY OF PINAL) SS.

AFFIDAVIT OF RENTAL FEE PAYMENT
For the period
September 1, 2005 to August 31, 2006

RECEIVED
B.L.M. AZ STATE OFFICE
2005 AUG 18 A 9:27
PHOENIX, ARIZONA

STATE OF ARIZONA)
)
COUNTY OF MARICOPA) SS.

Joseph Lévy, being duly sworn, deposes and says that he is a citizen of the United States and more than twenty-one years of age, and resides at 1606 Walnut Street, La Grande, Oregon 97850, in Union County, State of Oregon, and is personally acquainted with the hereinafter described mining claims situated in the Pioneer Mining District, Pinal County, Arizona, the location notices of which are recorded in the office of the County Recorder of said county as described below:

See Exhibit "A" attached

That the owner of said claims (2 lode mining claims and 1 millsite) is Harborlite Corporation, and that the enclosed "rental fees" of \$125.00 per claim for a total of \$375.00 (Three Hundred Seventy Five dollars) were paid by Harborlite Corporation, P.O. Box 960, Superior, AZ 85273, for the purpose of complying with the laws of the United States pertaining to assessment of annual work, and that said lode claims are being held for the valuable mineral contained therein and the millsite for the purpose of enhancing a fines containment area in conjunction with the mining operation. This "rental fee" is required in accordance with the Act of October 5, 1992 (Public Law 102-381, 106 Stat. 1374, 1378-79) and is in lieu of the requirements for performing assessment work under 30 U.S.C. 28-28e and for filing an annual Affidavit of Labor with the proper office of the Bureau of Land Management as outlined under Section 314(a) and (c) of FLPMA and §3833.2.

DATED this 14th day of July, A.D., 2005

Joseph Lévy
Joseph Lévy

Subscribed and sworn before me this 14th day of July, A.D., 2005

Jonna S. True
Notary Public




EXHIBIT "A"

The following mining claims are located in Secs. 4, 8 & 9, T.2 S., R.12 E., G. & S.R.M., Pioneer Mining District, Pinal County, State of Arizona, the Location Notices are recorded in the office of the County Recorder of said county as described below:

<u>Claim Name</u>	<u>Docket</u>	<u>Page(s)</u>	<u>B.L.M. Serial #</u>
FORGOTTEN WEDGE lode	374	545	A MC 66077 ✓
MARY T. FRACTION lode	1668	450-451	A MC 303417 ✓
HARBORLITE MILLSITE NO. 3A Amended	1781 1797	639-640 124-125	A MC 317479 ✓

RECEIVED
B.L.M. AZ STATE OFFICE
2005 AUG 18 A 9:21
PHOENIX, ARIZONA

RE 9/20/05

3 TR

STATE OF ARIZONA)
)
COUNTY OF PINAL) SS.

AFFIDAVIT OF RENTAL FEE PAYMENT
For the period
September 1, 2005 to August 31, 2006

RECEIVED
B.L.M. AZ STATE OFFICE
2005 AUG 18 A 9:27
PHOENIX, ARIZONA

STATE OF ARIZONA)
)
COUNTY OF MARICOPA) SS.

Joseph Lévy, being duly sworn, deposes and says that he is a citizen of the United States and more than twenty-one years of age, and resides at 1606 Walnut Street, La Grande, Oregon 97850, in Union County, State of Oregon, and is personally acquainted with the hereinafter described mining claims situated in the Pioneer Mining District, Pinal County, Arizona, the location notices of which are recorded in the office of the County Recorder of said county as described below:

See Exhibit "A" attached


That the owner of said claims (10 lode mining claims) is Lewis and Thomas Williams, and that the enclosed "rental fees" of \$125.00 per claim for a total of \$1,250.00 (One Thousand Two Hundred Fifty dollars) were paid by Harborlite Corporation, P.O. Box 960, Superior, AZ 85273, for the purpose of complying with the laws of the United States pertaining to assessment of annual work, and that said claims are being held for the valuable mineral contained therein. This "rental fee" is required in accordance with the Act of October 5, 1992 (Public Law 102-381, 106 Stat. 1374, 1378-79) and is in lieu of the requirements for performing assessment work under 30 U.S.C. 28-28e and for filing an annual Affidavit of Labor with the proper office of the Bureau of Land Management as outlined under Section 314(a) and (c) of FLPMA and §3833.2.

These "rental fees" are being submitted to cover mining claims comprising a contiguous group.

DATED this 14th day of July, A.D., 2005

Joseph Lévy
Joseph Lévy

Subscribed and sworn before me this 14th day of July, A.D., 2005



Jonna True
Notary Public

EXHIBIT "A"

<u>Lode Claim Name</u>	<u>Loc. Date</u>	<u>Book</u>	<u>Pinal County</u>		<u>B.L.M. Data</u>		<u>Locator</u>
			<u>Page(s)</u>	<u>Filing Date</u>	<u>Serial No.</u>	<u>Date</u>	
Bobbie Jo Perlite No. 1 Amended	10/6/85 1/11/90	1314 1651	459-60 501-02	10/7/85 1/15/90	A MC 245404 ✓	11/4/85 2/8/90	Thomas Williams
Bobbie Jo Perlite No. 2 Amended	10/6/85 1/11/90	1314 1651	457-58 503-04	10/7/85 1/15/90	A MC 245405 ✓	11/4/85 2/8/90	Thomas Williams
Bobbie Jo Perlite No. 3	10/6/85	1314	455-56	10/7/85	A MC 245406 ✓	11/4/85	Thomas Williams
Bobbie Jo Perlite No. 4	10/12/85	1315	788-89	10/15/85	A MC 245407 ✓	11/4/85	Thomas Williams
Bobbie Jo Perlite No. 5	10/12/85	1315	790-91	10/15/85	A MC 245408 ✓	11/4/85	Thomas Williams
Bobbie Jo Perlite No. 6	10/12/85	1315	792-93	10/15/85	A MC 245409 ✓	11/4/85	Thomas Williams
Bobbie Jo Perlite No. 7	10/12/85	1315	796-97	10/15/85	A MC 245410 ✓	11/4/85	Thomas Williams
Bobbie Jo Perlite No. 8	10/12/85	1315	794-95	10/15/85	A MC 245411 ✓	11/4/85	Thomas Williams
B J No. 9	2/10/90	1657	523-24	2/20/90	A MC 301847 ✓	3/2/90	Lewis Williams
B & J No. 10	4/8/92	1817	118-19	4/9/92	A MC 321062 ✓	4/30/92	Lewis Williams

PHOENIX, ARIZONA

2005 AUG 18 A 9: 27

RECEIVED
B.L.M. AZ STATE OFFICE

RE 9/20/05

(10)
CP

STATE OF ARIZONA)
)
COUNTY OF PINAL)

SS.

AFFIDAVIT OF RENTAL FEE PAYMENT
For the period
September 1, 2005 to August 31, 2006

RECEIVED
B.L.M. AZ STATE OFFICE
2005 AUG 18 A 9: 27
PHOENIX, ARIZONA

STATE OF ARIZONA)
)
COUNTY OF MARICOPA)

SS.

Joseph Lévy, being duly sworn, deposes and says that he is a citizen of the United States and more than twenty-one years of age, and resides at 1606 Walnut Street, La Grande, Oregon 97850, in Union County, State of Oregon, and is personally acquainted with the hereinafter described mining claims situated in the Pioneer Mining District, Pinal County, Arizona, the location notices of which are recorded in the office of the County Recorder of said county as described below:

See Exhibit "A" attached

That the owner of said claims (10 "Guzman" placer mining claims) is Harborlite Corporation, P.O. Box 960, Superior, AZ 85273, and that the enclosed "rental fees" of \$125.00 per claim for a total of \$1,250.00 (One Thousand Two Hundred Fifty dollars) were paid by Harborlite Corporation, for the purpose of complying with the laws of the United States pertaining to assessment of annual work, and that said claims are being held for the valuable mineral contained therein. This "rental fee" is required in accordance with the Act of October 5, 1992 (Public Law 102-381, 106 Stat. 1374, 1378-79) and is in lieu of the requirements for performing assessment work under 30 U.S.C. 28-28e and for filing an annual Affidavit of Labor with the proper office of the Bureau of Land Management as outlined under Section 314(a) and (c) of FLPMA and §3833.2.


These "rental fees" are being submitted to cover mining claims comprising a contiguous group.

DATED this 14th day of July, A.D., 2005

Joseph Lévy

Joseph Lévy

Subscribed and sworn before me this 14th day of July, A.D., 2005



Jonna S. True

Notary Public

EXHIBIT "A"

The following mining claims are located in Sections 8 & 16, T.2 S., R.12 E., Gila & Salt River Meridian, County of Pinal, State of Arizona and are duly recorded as indicated below, at the office of the County Recorder, Pinal County, Arizona:

<u>Placer Claim Name</u>	<u>Legal Description</u> <u>Section 8, T2S R12E</u>	<u>Date</u> <u>Located</u>	<u>Pinal County</u>		<u>BLM</u> <u>AMC#</u>
			<u>Book</u>	<u>Page</u>	
Black Eye	W½ SE¼ SE¼ NW¼, SW¼ SE¼ NW¼, W½ NW¼ SE¼ NW¼	6/26/65	423	121	90407 ✓
Blueberry	NE¼ SE¼ NW¼ E½ NW¼ SE¼ NW¼ E½ SW¼ NE¼ NW¼	6/26/65	423	116	90406 ✓
Dewdrop	N½ SW¼ NE¼	6/26/65	423	114	90411 ✓
Divide	SE¼ SE¼ NW¼ SE¼, NE¼ NE¼ SW¼ SE¼, N½ NW¼ SE¼ SE¼, NW¼ NE¼ SE¼ SE¼, S½ SW¼ NE¼ SE¼, SW¼ SE¼ NE¼ SE¼	6/26/65	423	122	90414 ✓
Havalina	W½ NE¼ NW¼ SE¼, SE¼ NW¼ NW¼ SE¼, N½ SE¼ NW¼ SE¼, SE¼ NE¼ NW¼ SE¼, SW¼ NW¼ NE¼ SE¼, NW¼ SW¼ NE¼ SE¼	6/26/65	423	117	90408 ✓
Havalina No. 1	N½ NW¼ NW¼ SE¼, NE¼ NE¼ SW¼, E½ NW¼ NE¼ SW¼	6/26/65	423	118	90409 ✓
Havalina No. 2	E½ SE¼ SE¼ NW¼, SW¼ SW¼ NE¼, W½ SE¼ SW¼ NE¼	6/26/65	423	120	90410 ✓
I-DO-IT	E½ SE¼ SW¼ NE¼, NW¼ SE¼ NE¼, W½ SW¼ SE¼ NE¼	6/26/65	423	119	90412 ✓
Look-Out-Wedge	NE¼ NE¼ NW¼ SE¼, N½ NW¼ NE¼ SE¼, SE¼ NW¼ NE¼ SE¼, W½ NE¼ NE¼ SE¼, NE¼ SW¼ NE¼ SE¼, NW¼ SE¼ NE¼ SE¼	6/26/65	423	123	90413 ✓
<u>Section 16, T2S R12E</u>					
Self Protection	SW¼ NE¼ SW¼ NW¼, W½ SE¼ SW¼ NW¼, NW¼ NE¼ NW¼ SW¼, W½ E½ NE¼ SW¼ NW¼, E½ NW¼ NE¼ SW¼ NW¼, E½ SE¼ NW¼ SW¼ NW¼, E½ E½ SW¼ SW¼ NW¼, W½ NE¼ SE¼ SW¼ NW¼, E½ NE¼ NW¼ NW¼ SW¼	1/22/51	42	362	89203 ✓

RECEIVED
 B.L.M. AZ STATE OFFICE
 2005 AUG 18 A 9: 27
 PHOENIX, ARIZONA

RE 9/20/05

10

STATE OF ARIZONA)
)
COUNTY OF PINAL) SS.

AFFIDAVIT OF RENTAL FEE PAYMENT
For the period
September 1, 2005 to August 31, 2006

RECEIVED
B.L.M. AZ STATE OFFICE
2005 AUG 18 A 9:27
PHOENIX, ARIZONA

STATE OF ARIZONA)
)
COUNTY OF MARICOPA) SS.

Joseph Lévy, being duly sworn, deposes and says that he is a citizen of the United States and more than twenty-one years of age, and resides at 1606 Walnut Street, La Grande, Oregon 97850, in Union County, State of Oregon, and is personally acquainted with the hereinafter described millsite claims situated in the Pioneer Mining District, Pinal County, Arizona, the location notices of which are recorded in the office of the County Recorder of said county as described below:

See Exhibit "A" (8 pages) attached

That the owner of said claims (2 mill sites and 135 lodes formerly known as the Nord claims) is Harborlite Corporation, and that the enclosed "rental fees" of \$125.00 per claim for a total of \$17,125.00 (Seventeen Thousand, One Hundred Twenty Five dollars) were paid by Harborlite Corporation, P.O. Box 960, Superior, AZ 85273, for the purpose of complying with the laws of the United States pertaining to assessment of annual work, and that said claims are being held for the purpose of mining (on lode claims) and milling (on mill sites) perlite ore which is mined on our lode claims. This "rental fee" is required in accordance with the Act of October 5, 1992 (Public Law 102-381, 106 Stat. 1374, 1378-79) and is in lieu of the requirements for performing assessment work under 30 U.S.C. 28-28e and for filing an annual Affidavit of Labor with the proper office of the Bureau of Land Management as outlined under Section 314(a) and (c) of FLPMA and §3833.2.

DATED this 14th day of July, A.D., 2005

Joseph Lévy
Joseph Lévy

Subscribed and sworn before me this 14th day of July, A.D., 2005

Jonna S. True
Notary Public




EXHIBIT "A"

(page 1)

The following mining claims are located in Pinal County, State of Arizona, the location notices of which are recorded in the office of the County Recorder of said County as described below:

<u>Claim Name</u>	<u>Book/Docket</u>	<u>Page(s)</u>	<u>B.L.M. Serial #</u>
ROSEMARIE No. 6 Exception lode (situate in Sec.8)	507	87	A MC 66079 ✓
Candy Rock Fraction lode (situate in Sec. 16)	1556	712-713	A MC 289764 ✓
Lucero millsite (situate in Sec. 4)	1786	558-559	A MC 319070 ✓
Cynthia & John millsite (situate in Sec. 4)	993	426-427	A MC 94571 ✓

All claims are located in T.2 S., R.12 E., G. & S.R.M.

RECEIVED
B.L.M. AZ STATE OFFICE
2005 AUG 18 A 9: 27
PHOENIX, ARIZONA

RE 9/20/05

(4)
(12)

EXHIBIT "A"

(page 2)

The following lode mining claims are located in Secs. 8 & 9, T.2 S., R.12 E., Gila & Salt River Meridian, County of Pinal, State of Arizona:

<u>Lode Claim Name</u>	<u>Recorded</u>		<u>B.L.M. Serial #</u>
	<u>Book</u>	<u>Page</u>	
ROSEMARIE No. 1 Exception Amended	500 507	414 86	A MC 66078
ROSEMARIE No. 7 Exception Amended	500 507	420 88	A MC 66080 ✓
ROSEMARIE No. 8 Exception Amended Amended	500 507 Doc. 1082-045	421 89	A MC 66081 ✓
ROSEMARIE No. 9 Exception Amended	500 507	422 90	A MC 66082 ✓
ROSEMARIE No. 10 Exception Amended	500 507	423 91	A MC 66083 ✓
ROSEMARIE No. 12 Exception Amended Amended	500 507 Doc. 1082-047	425 92	A MC 66084 ✓
ROSEMARIE No. 13 Exception Amended	500 507	426 93	A MC 66085 ✓
ROSEMARIE No. 14 Exception Amended	500 507	427 94	A MC 66086 ✓

RECEIVED
B.L.M. AZ STATE OFFICE
2005 AUG 18 A 9:28
PHOENIX, ARIZONA

RE 9/20/05

8
AR

EXHIBIT "A"

(pages 3 & 4)

The following mining claims are located in Secs. 27, 28, 32, 33 & 34, T.2 S., R.12 E., and Secs. 3 & 4, T.3 S., R12 E., Gila & Salt River Meridian, County of Pinal, State of Arizona:

<u>Lode Claim Name</u>	<u>Book</u>	<u>Recorded</u> <u>Page</u>	<u>B.L.M. Serial #</u>
Hal #1	1382	220-221	A MC 259557 ✓
Hal #2	1382	222-223	A MC 259558 ✓
Hal #3	1382	224-225	A MC 259559 ✓
Hal #4	1382	226-227	A MC 259560 ✓
Hal #5	1382	228-229	A MC 259561 ✓
Hal #6	1382	230-231	A MC 259562 ✓
Hal #7	1382	232-233	A MC 259563 ✓
Hal #8	1382	234-235	A MC 259564 ✓
Hal #9	1382	236-237	A MC 259565 ✓
Hal #10	1382	238-239	A MC 259566 ✓
Hal #11	1382	240-241	A MC 259567 ✓
Hal #12	1382	242-243	A MC 259568 ✓
Hal #13	1382	244-245	A MC 259569 ✓
Hal #14	1382	246-247	A MC 259570 ✓
Hal #15	1382	248-249	A MC 259571 ✓
Hal #16	1382	250-251	A MC 259572 ✓
Hal #17	1382	252-253	A MC 259573 ✓
Hal #18	1382	254-255	A MC 259574 ✓
Hal #19	1382	256-257	A MC 259575 ✓
Hal #20	1382	258-259	A MC 259576 ✓
Hal #21	1382	260-261	A MC 259577 ✓
Hal #22	1382	262-263	A MC 259578 ✓
Hal #23	1382	264-265	A MC 259579 ✓
Hal #24	1382	266-267	A MC 259580 ✓
Hal #25	1382	268-269	A MC 259581 ✓

RECEIVED
 B.L.M. AZ STATE OFFICE
 2005 AUG 18 A 9: 28
 PHOENIX, ARIZONA

RE 9/20/05

25

Hal #26	1382	270-271	A MC 259582 ✓
Hal #27	1382	272-273	A MC 259583 ✓
Hal #28	1832	274-275	A MC 259584 ✓
Hal #29	1382	276-277	A MC 259585 ✓
Hal #30	1382	278-279	A MC 259586 ✓
Hal #31	1382	280-281	A MC 259587 ✓
Hal #32	1382	282-283	A MC 259588
Hal #33	1382	284-285	A MC 259589 ✓
Hal #34	1382	286-287	A MC 259590 ✓
Hal #35	1382	288-289	A MC 259591 ✓
Hal #36	1382	290-291	A MC 259592 ✓
Tekoa #9	1382	410-411	A MC 259652 ✓
Tekoa #10	1382	412-413	A MC 259653 ✓
Tekoa #11	1382	414-415	A MC 259654 ✓
Tekoa #12	1382	416-417	A MC 259655 ✓
Tekoa #13	1382	418-419	A MC 259656 ✓

PHOENIX, ARIZONA

2005 AUG 18 A 9: 28

RECEIVED
B.L.M. AZ STATE OFFICE

RE 9/20/05

16

EXHIBIT "A"

(page 5)

The following mining claims are located in Sec. 16, 17 & 20, T.2 S., R.12 E., Gila & Salt River Meridian, County of Pinal, State of Arizona:

<u>Lode Claim Name</u>	<u>Book</u>	<u>Recorded</u> <u>Page</u>	<u>B.L.M. Serial #</u>
Magic #1	1382	292-293	A MC 259593 ✓
Magic #2	1382	294-295	A MC 259594 ✓
Magic #3	1382	296-297	A MC 259595 ✓
Magic #4	1382	298-299	A MC 259596 ✓
Magic #5	1382	300-301	A MC 259597 ✓
Magic #6	1382	302-303	A MC 259598 ✓
Magic #7	1382	304-305	A MC 259599 ✓
Magic #8	1382	306-307	A MC 259600 ✓
Magic #9	1382	308-309	A MC 259601 ✓
Magic #10	1382	310-311	A MC 259602 ✓
Magic #11	1382	312-313	A MC 259603 ✓
Magic #12	1382	314-315	A MC 259604 ✓
Magic #13	1382	316-317	A MC 259605 ✓
Magic #14	1382	318-319	A MC 259606 ✓
Magic #15	1382	320-321	A MC 259607 ✓
Magic #23	1382	336-337	A MC 259615 ✓
Magic #24	1382	338-339	A MC 259616 ✓
Magic #25	1382	340-341	A MC 259617 ✓
Magic #26	1382	342-343	A MC 259618 ✓
Magic #27	1556	710-711	A MC 289765 ✓

PHOENIX, ARIZONA

2005 AUG 18 A 9:28

RECEIVED
B.L.M. AZ STATE OFFICE

RE 9/20/05

20

EXHIBIT "A"

(page 6)

The following mining claims are located in Sec. 12, T.2 S., R.11 E. and Secs. 7 & 8, T.2 S., R.12 E., Gila & Salt River Meridian, County of Pinal, State of Arizona:

<u>Lode Claim Name</u>	<u>Recorded</u>		<u>B.L.M. Serial #</u>
	<u>Book</u>	<u>Page</u>	
Seattle #1	1382	344-345	A MC 259619 ✓
Seattle #2	1382	346-347	A MC 259620 ✓
Seattle #3	1382	348-349	A MC 259621 ✓
Seattle #4	1382	350-351	A MC 259622 ✓
Seattle #5	1382	352-353	A MC 259623 ✓
Seattle #6	1382	354-355	A MC 259624 ✓
Seattle #7	1382	356-357	A MC 259625 ✓
Seattle #8	1382	358-359	A MC 259626 ✓
Seattle #9	1382	360-361	A MC 259627 ✓
Seattle #10	1382	362-363	A MC 259628 ✓
Seattle #11	1382	364-365	A MC 259629 ✓
Seattle #12	1382	366-367	A MC 259630 ✓
Seattle #13	1382	368-369	A MC 259631 ✓
Seattle #14	1382	370-371	A MC 259632 ✓
Seattle #15	1382	372-373	A MC 259633 ✓
Seattle #16	1382	374-375	A MC 259634 ✓
Seattle #17	1382	376-377	A MC 259635 ✓
Seattle #18	1382	378-379	A MC 259636 ✓
Seattle #19	1382	380-381	A MC 259637 ✓
Seattle #20	1382	382-383	A MC 259638 ✓
Seattle #21	1382	384-385	A MC 259639 ✓
Seattle #22	1382	386-387	A MC 259640 ✓
Seattle #23	1382	388-389	A MC 259641 ✓
Seattle #24	1382	390-391	A MC 259642 ✓
Seattle #25	1382	392-393	A MC 259643 ✓

2005 AUG 18 A 9:28

RECEIVED
B.L.M. AZ STATE OFFICE

PHOENIX, ARIZONA

RE 9/20/05

TA
25

EXHIBIT "A"

(page 7)

The following mining claims are located in Secs. 8, 17 and 18, T.2 S., R.12 E., Gila & Salt River Meridian, County of Pinal, State of Arizona:

<u>Lode Claim Name</u>	<u>Recorded</u>		<u>B.L.M. Serial #</u>
	<u>Book</u>	<u>Page</u>	
Sil-Flo No. 1	1420	465-466	A MC 265778
Sil-Flo No. 2	1420	467-468	A MC 265779
Sil-Flo No. 3	1420	469-470	A MC 265780
Sil-Flo No. 4	1420	471-472	A MC 265781
Sil-Flo No. 5	1420	473-474	A MC 265782
Sil-Flo No. 6	1420	475-476	A MC 265783
Sil-Flo No. 7	1420	477-478	A MC 265784
Sil-Flo No. 8	1420	479-480	A MC 265785
Sil-Flo No. 9	1420	481-482	A MC 265786
Sil-Flo No. 10	1420	483-484	A MC 265787
Sil-Flo No. 11	1420	485-486	A MC 265788
Sil-Flo No. 12	1420	487-488	A MC 265789
Sil-Flo No. 13	1420	489-490	A MC 265790
Sil-Flo No. 14	1420	491-492	A MC 265791
Sil-Flo No. 15	1420	493-494	A MC 265792
Sil-Flo No. 16	1420	495-496	A MC 265793
Sil-Flo No. 17	1420	497-498	A MC 265794
Sil-Flo No. 18	1420	499-500	A MC 265795

PHOENIX, ARIZONA

2005 AUG 18 A 9:28

RECEIVED
B.L.M. AZ STATE OFFICE

RE 9/20/05

18

EXHIBIT "A"

(page 8)

The following mining claims are located in Secs. 15, 16, 21 and 22, T.2 S., R.12 E., Gila & Salt River Meridian, County of Pinal, State of Arizona:

RECEIVED
B.L.M. AZ STATE OFFICE
SEP 28 2005
PHOENIX, ARIZONA

<u>Lode Claim Name</u>	<u>Recorded</u>		<u>B.L.M. Serial #</u>
	<u>Book</u>	<u>Page</u>	
Sil-Flo No. 19	1420	501-502	A MC 265796
Sil-Flo No. 20	1420	503-504	A MC 265797
Sil-Flo No. 21	1420	505-506	A MC 265798
Sil-Flo No. 22	1420	507-508	A MC 265799
Sil-Flo No. 23	1420	509-510	A MC 265800
Sil-Flo No. 24	1420	511-512	A MC 265801
Sil-Flo No. 25	1420	513-514	A MC 265802
Sil-Flo No. 26	1420	515-516	A MC 265803
Sil-Flo No. 27	1420	517-518	A MC 265804
Sil-Flo No. 28	1420	519-520	A MC 265805
Sil-Flo No. 29	1420	521-522	A MC 265806
Sil-Flo No. 30	1420	523-524	A MC 265807
Sil-Flo No. 31	1420	525-526	A MC 265808
Sil-Flo No. 32	1420	527-528	A MC 265809
Sil-Flo No. 33	1420	529-530	A MC 265810
Sil-Flo No. 34	1420	531-532	A MC 265811
Sil-Flo No. 35	1420	533-534	A MC 265812
Sil-Flo No. 36	1396	458-459	A MC 262396
Amended	1420	535-536	
Sil-Flo No. 37	1396	460-461	A MC 262397
Amended	1420	537-538	
Volcano No. 12R	1396	462-463	A MC 262398
Amended	1420	539-540	
(Amended name – Sil Flo No. 38)			
Sil-Flo No. 39	1420	541-542	A MC 265813

RF 9/20/05

GA
21

**United States Department of the Interior
Bureau of Land Management**

BUSINESS & SUPPORT SVCS DIV
222 N CENTRAL AVE
PHOENIX, AZ 85004 -2203
Phone: (602) 417-9200

Receipt	
No:	1131613

Transaction #: 1170680
Date of Transaction: 08/18/2005
CUSTOMER: WORLD MINERALS INC PO BOX 287 LA GRAND,OR 97850

LINE #	QTY	DESCRIPTION	REMARKS	UNIT PRICE	TOTAL
1	1.00	LOCATABLE MINERALS / MINING CLAIMS-NOT NEW-UNADJUD,ONE AUTH NO. ONLY / MINING CLAIM MONEY RECEIVED (455) CASES: AMC66077/\$20000.00	MAINT 2006 - 160	- n/a -	20000.00
TOTAL:					\$20,000.00

PAYMENT INFORMATION																	
1	<table border="1"> <tr> <td>AMOUNT:</td> <td>\$20,000.00</td> <td>POSTMARKED:</td> <td>N/A</td> </tr> <tr> <td>TYPE:</td> <td>CHECK</td> <td>RECEIVED:</td> <td>08/18/2005</td> </tr> <tr> <td>CHECK NO:</td> <td>2802005</td> <td></td> <td></td> </tr> <tr> <td>NAME:</td> <td colspan="3">WORLD MINERALS INC PO BOX 287 LA GRAND OR 97850</td> </tr> </table>	AMOUNT:	\$20,000.00	POSTMARKED:	N/A	TYPE:	CHECK	RECEIVED:	08/18/2005	CHECK NO:	2802005			NAME:	WORLD MINERALS INC PO BOX 287 LA GRAND OR 97850		
AMOUNT:	\$20,000.00	POSTMARKED:	N/A														
TYPE:	CHECK	RECEIVED:	08/18/2005														
CHECK NO:	2802005																
NAME:	WORLD MINERALS INC PO BOX 287 LA GRAND OR 97850																

REMARKS

This receipt was generated by the automated BLM Collections and Billing System and is a paper representation of a portion of the official electronic record contained therein.



WORLD MINERALS

World Minerals Inc.
Post Office Box 287
1501 6th Street
LaGrande, OR 97850
Tel: 541-963-3987
Fax: 541-963-3995

July 19, 2004

U.S. Department of the Interior
Bureau of Land Management
Attn: Public Room
222 N. Central Avenue
Phoenix, AZ 85004

		66076
	301847	303417
265778	321062	317479
89202	262396	319070
	90404	94569
259557	289764	245404

sc

Gentlemen:

Enclosed are four (4) "Affidavit of Rental Fee Payment" for the period September 1, 2004 to August 31, 2005 with Exhibits "A" attached. These Affidavits pertain to the claims of Harborlite Corporation as follows:

Harborlite - 2 lodes, 1 mill site
Bobbie Jo - 10 lodes
Guzman - 10 placers
Nord - 135 lodes, 2 mill sites

We are enclosing our check in the amount of \$20,000.00 representing the fee for filing based on \$125.00 per claim rental fees for these 160 claims. Please acknowledge receipt of these rental fees.

Sincerely,
WORLD MINERALS INC.

Joseph Lévy
Chief Geologist

JL/jst

Enclosures
Cc: J. Carraher


RECEIVED
B.L.M. AZ STATE OFFICE
2004 AUG 25 A 9: 16
PHOENIX, ARIZONA

verify 10/19/04
ENTERED INTO COMPUTER *sc*

9/15/04 *ar*

$160 \times \$125.00 = 20,000.00$

ARB.



STATE OF ARIZONA)
)
COUNTY OF PINAL) SS.

AFFIDAVIT OF RENTAL FEE PAYMENT
For the period
September 1, 2004 to August 31, 2005

STATE OF ARIZONA)
)
COUNTY OF MARICOPA) SS.

RECEIVED
B.L.M. AZ STATE OFFICE
2004 AUG 25 A 9:05
PHOENIX, ARIZONA

Joseph Lévy, being duly sworn, deposes and says that he is a citizen of the United States and is twenty-one years of age, and resides at 1606 Walnut Street, La Grande, Oregon 97850, in Union County, State of Oregon, and is personally acquainted with the hereinafter described mining claims situated in the Pioneer Mining District, Pinal County, Arizona, the location notices of which are recorded in the office of the County Recorder of said county as described below:

See Exhibit "A" attached

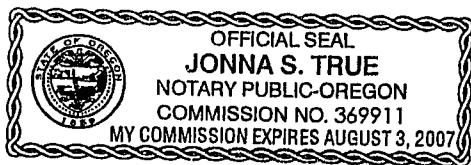
That the owner of said claims (2 lode mining claims and 1 millsite) is Harborlite Corporation, and that the enclosed "rental fees" of \$125.00 per claim for a total of \$375.00 (Three Hundred Seventy Five dollars) were paid by Harborlite Corporation, P.O. Box 960, Superior, AZ 85273, for the purpose of complying with the laws of the United States pertaining to assessment of annual work, and that said lode claims are being held for the valuable mineral contained therein and the millsite for the purpose of enhancing a fines containment area in conjunction with the mining operation. This "rental fee" is required in accordance with the Act of October 5, 1992 (Public Law 102-381, 106 Stat. 1374, 1378-79) and is in lieu of the requirements for performing assessment work under 30 U.S.C. 28-28e and for filing an annual Affidavit of Labor with the proper office of the Bureau of Land Management as outlined under Section 314(a) and (c) of FLPMA and §3833.2.

DATED this 19 day of July, A.D., 2004

Joseph Lévy

Joseph Lévy

Subscribed and sworn before me this 19th day of July, A.D., 2004



Jonna S. True

Notary Public

EXHIBIT "A"

The following mining claims are located in Secs. 4, 8 & 9, T.2 S., R.12 E., G. & S.R.M., Pioneer Mining District, Pinal County, State of Arizona, the Location Notices are recorded in the office of the County Recorder of said county as described below:

<u>Claim Name</u>	<u>Docket</u>	<u>Page(s)</u>	<u>B.L.M. Serial #</u>
FORGOTTEN WEDGE lode	374	545	A MC 66077 ✓
MARY T. FRACTION lode	1668	450-451	A MC 303417 ✓
HARBORLITE MILLSITE NO. 3A Amended	1781 1797	639-640 124-125	A MC 317479 ✓

RECEIVED
B.L.M. AZ STATE OFFICE
2004 AUG 25 A 9:17
PHOENIX, ARIZONA

3
ES

STATE OF ARIZONA)
)
COUNTY OF PINAL) SS.

AFFIDAVIT OF RENTAL FEE PAYMENT
For the period
September 1, 2004 to August 31, 2005

STATE OF ARIZONA)
)
COUNTY OF MARICOPA) SS.

Joseph Lévy, being duly sworn, deposes and says that he is a citizen of the United States and more than twenty-one years of age, and resides at 1606 Walnut Street, La Grande, Oregon 97850, in Union County, State of Oregon, and is personally acquainted with the hereinafter described mining claims situated in the Pioneer Mining District, Pinal County, Arizona, the location notices of which are recorded in the office of the County Recorder of said county as described below:

See Exhibit "A" attached

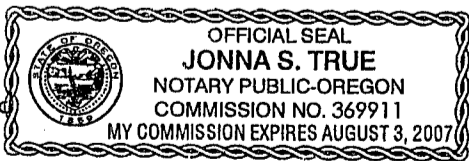
That the owner of said claims (10 lode mining claims) is Lewis and Thomas Williams, and that the enclosed "rental fees" of \$1,250.00 per claim for a total of \$1,000.00 (One Thousand Two Hundred Fifty dollars) were paid by Harborlite Corporation, P.O. Box 960, Superior, AZ 85273, for the purpose of complying with the laws of the United States pertaining to assessment of annual work, and that said claims are being held for the valuable mineral contained therein. This "rental fee" is required in accordance with the Act of October 5, 1992 (Public Law 102-381, 106 Stat. 1374, 1378-79) and is in lieu of the requirements for performing assessment work under 30 U.S.C. 28-28e and for filing an annual Affidavit of Labor with the proper office of the Bureau of Land Management as outlined under Section 314(a) and (c) of FLPMA and §3833.2.

These "rental fees" are being submitted to cover mining claims comprising a contiguous group.

DATED this 19 day of July, A.D., 2004

Joseph Lévy
Joseph Lévy

Subscribed and sworn before me this 19th day of July, A.D., 2004



Jonna S. True
Notary Public

RECEIVED
B.L.M. AZ STATE OFFICE
2004 AUG 25 9:17
PHOENIX, ARIZONA

EXHIBIT "A"

<u>Lode Claim Name</u>	<u>Loc. Date</u>	<u>Book</u>	Pinal County		B.L.M. Data		<u>Locator</u>
			<u>Page(s)</u>	<u>Filing Date</u>	<u>Serial No.</u>	<u>Date</u>	
Bobbie Jo Perlite No. 1 Amended	10/6/85	1314	459-60	10/7/85	A MC 245404	11/4/85	Thomas Williams
	1/11/90	1651	501-02	1/15/90		2/8/90	
Bobbie Jo Perlite No. 2 Amended	10/6/85	1314	457-58	10/7/85	A MC 245405	11/4/85	Thomas Williams
	1/11/90	1651	503-04	1/15/90		2/8/90	
Bobbie Jo Perlite No. 3	10/6/85	1314	455-56	10/7/85	A MC 245406	11/4/85	Thomas Williams
Bobbie Jo Perlite No. 4	10/12/85	1315	788-89	10/15/85	A MC 245407	11/4/85	Thomas Williams
Bobbie Jo Perlite No. 5	10/12/85	1315	790-91	10/15/85	A MC 245408	11/4/85	Thomas Williams
Bobbie Jo Perlite No. 6	10/12/85	1315	792-93	10/15/85	A MC 245409	11/4/85	Thomas Williams
Bobbie Jo Perlite No. 7	10/12/85	1315	796-97	10/15/85	A MC 245410	11/4/85	Thomas Williams
Bobbie Jo Perlite No. 8	10/12/85	1315	794-95	10/15/85	A MC 245411	11/4/85	Thomas Williams
B J No. 9	2/10/90	1657	523-24	2/20/90	A MC 301847	3/2/90	Lewis Williams
B & J No. 10	4/8/92	1817	118-19	4/9/92	A MC 321062	4/30/92	Lewis Williams

PHOENIX, ARIZONA

2004 AUG 25 A 9: 17

RECEIVED
B.L.M. AZ STATE OFFICE

73
①

STATE OF ARIZONA)
)
COUNTY OF PINAL) SS.

AFFIDAVIT OF RENTAL FEE PAYMENT
For the period
September 1, 2004 to August 31, 2005

STATE OF ARIZONA)
)
COUNTY OF MARICOPA) SS.

Joseph Lévy, being duly sworn, deposes and says that he is a citizen of the United States and more than twenty-one years of age, and resides at 1606 Walnut Street, La Grande, Oregon 97850, in Union County, State of Oregon, and is personally acquainted with the hereinafter described mining claims situated in the Pioneer Mining District, Pinal County, Arizona, the location notices of which are recorded in the office of the County Recorder of said county as described below:

See Exhibit "A" attached

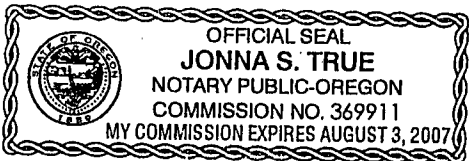
That the owner of said claims (10 "Guzman" placer mining claims) is Harborlite Corporation, P.O. Box 960, Superior, AZ 85273, and that the enclosed "rental fees" of \$125.00 per claim for a total of \$1,250.00 (One Thousand Two Hundred Fifty dollars) were paid by Harborlite Corporation, for the purpose of complying with the laws of the United States pertaining to assessment of annual work, and that said claims are being held for the valuable mineral contained therein. This "rental fee" is required in accordance with the Act of October 5, 1992 (Public Law 102-381, 106 Stat. 1374, 1378-79) and is in lieu of the requirements for performing assessment work under 30 U.S.C. 28-28e and for filing an annual Affidavit of Labor with the proper office of the Bureau of Land Management as outlined under Section 314(a) and (c) of FLPMA and §3833.2.

These "rental fees" are being submitted to cover mining claims comprising a contiguous group.

DATED this 19 day of July, A.D., 2004

Joseph Lévy
Joseph Lévy

Subscribed and sworn before me this 19th day of July, A.D., 2004



Jonna S. True
Notary Public

PHOENIX, ARIZONA
2004 AUG 25 A 9:17
RECEIVED
B.L.M. AZ STATE OFFICE

EXHIBIT "A"

The following mining claims are located in Sections 8 & 16, T.2 S., R.12 E., Gila & Salt River Meridian, County of Pinal, State of Arizona and are duly recorded as indicated below, at the office of the County Recorder, Pinal County, Arizona:

<u>Placer Claim Name</u>	<u>Legal Description</u>	<u>Date Located</u>	<u>Pinal County</u>		<u>BLM AMC#</u>
	<u>Section 8, T2S R12E</u>		<u>Book</u>	<u>Page</u>	
Black Eye	W½ SE¼ SE¼ NW¼, SW¼ SE¼ NW¼, W½ NW¼ SE¼ NW¼	6/26/65	423	121	90407 ✓
Blueberry	NE¼ SE¼ NW¼ E½ NW¼ SE¼ NW¼ E½ SW¼ NE¼ NW¼	6/26/65	423	116	90406 ✓
Dewdrop	N½ SW¼ NE¼	6/26/65	423	114	90411 ✓
Divide	SE¼ SE¼ NW¼ SE¼, NE¼ NE¼ SW¼ SE¼, N½ NW¼ SE¼ SE¼, NW¼ NE¼ SE¼ SE¼, S½ SW¼ NE¼ SE¼, SW¼ SE¼ NE¼ SE¼	6/26/65	423	122	90414 ✓
Havalina	W½ NE¼ NW¼ SE¼, SE¼ NW¼ NW¼ SE¼, N½ SE¼ NW¼ SE¼, SE¼ NE¼ NW¼ SE¼, SW¼ NW¼ NE¼ SE¼, NW¼ SW¼ NE¼ SE¼	6/26/65	423	117	90408
Havalina No. 1	N½ NW¼ NW¼ SE¼, NE¼ NE¼ SW¼, E½ NW¼ NE¼ SW¼	6/26/65	423	118	90409
Havalina No. 2	E½ SE¼ SE¼ NW¼, SW¼ SW¼ NE¼, W½ SE¼ SW¼ NE¼	6/26/65	423	120	90410
I-DO-IT	E½ SE¼ SW¼ NE¼, NW¼ SE¼ NE¼, W½ SW¼ SE¼ NE¼	6/26/65	423	119	90412 ✓
Look-Out-Wedge	NE¼ NE¼ NW¼ SE¼, N½ NW¼ NE¼ SE¼, SE¼ NW¼ NE¼ SE¼, W½ NE¼ NE¼ SE¼, NE¼ SW¼ NE¼ SE¼, NW¼ SE¼ NE¼ SE¼	6/26/65	423	123	90413 ✓
<u>Section 16, T2S R12E</u>					
Self Protection	SW¼ NE¼ SW¼ NW¼, W½ SE¼ SW¼ NW¼, NW¼ NE¼ NW¼ SW¼, W½ E½ NE¼ SW¼ NW¼, E½ NW¼ NE¼ SW¼ NW¼, E½ SE¼ NW¼ SW¼ NW¼, E½ E½ SW¼ SW¼ NW¼, W½ NE¼ SE¼ SW¼ NW¼, E½ NE¼ NW¼ NW¼ SW¼	1/22/51	42	362	89203 ✓

RECEIVED
 B.L.M. AZ STATE OFFICE
 2004 AUG 25 A 9: 17
 PHOENIX, ARIZONA

723
 (21)

STATE OF ARIZONA)
)
COUNTY OF PINAL) SS.

AFFIDAVIT OF RENTAL FEE PAYMENT
For the period
September 1, 2004 to August 31, 2005


STATE OF ARIZONA)
)
COUNTY OF MARICOPA) SS.

Joseph Lévy, being duly sworn, deposes and says that he is a citizen of the United States and more than twenty-one years of age, and resides at 1606 Walnut Street, La Grande, Oregon 97850, in Union County, State of Oregon, and is personally acquainted with the hereinafter described millsite claims situated in the Pioneer Mining District, Pinal County, Arizona, the location notices of which are recorded in the office of the County Recorder of said county as described below:


See Exhibit "A" (7 pages) attached


That the owner of said claims (2 mill sites and 135 lodes formerly known as the Nord claims) is Harborlite Corporation, and that the enclosed "rental fees" of \$125.00 per claim for a total of \$17,125.00 (Seventeen Thousand, One Hundred Twenty Five dollars) were paid by Harborlite Corporation, P.O. Box 960, Superior, AZ 85273, for the purpose of complying with the laws of the United States pertaining to assessment of annual work, and that said claims are being held for the purpose of mining (on lode claims) and milling (on mill sites) perlite ore which is mined on our lode claims. This "rental fee" is required in accordance with the Act of October 5, 1992 (Public Law 102-381, 106 Stat. 1374, 1378-79) and is in lieu of the requirements for performing assessment work under 30 U.S.C. 28-28e and for filing an annual Affidavit of Labor with the proper office of the Bureau of Land Management as outlined under Section 314(a) and (c) of FLPMA and §3833.2.

DATED this 19 day of July, A.D., 2004


Joseph Lévy

Subscribed and sworn before me this 19th day of July, A.D., 2004




Notary Public

2004 AUG 25 A 9:17

RECEIVED
B.L.M. AZ STATE OFFICE

EXHIBIT "A"

(page 1)

The following mining claims are located in Pinal County, State of Arizona, the location notices of which are recorded in the office of the County Recorder of said County as described below:

<u>Claim Name</u>	<u>Book/Docket</u>	<u>Page(s)</u>	<u>B.L.M. Serial #</u>
ROSEMARIE No. 6 Exception lode (situate in Sec.8)	507	87	A MC 66079 ✓
Candy Rock Fraction lode (situate in Sec. 16)	1556	712-713	A MC 289764 ✓
Lucero millsite (situate in Sec. 4)	1786	558-559	A MC 319070 ✓
Cynthia & John millsite (situate in Sec. 4)	993	426-427	A MC 94571 ✓

All claims are located in T.2 S., R.12 E., G. & S.R.M.

RECEIVED
B.L.M. AZ STATE OFFICE
2004 AUG 25 A 9: 17
PHOENIX, ARIZONA

82
④

EXHIBIT "A"

(page 2)

The following lode mining claims are located in Secs. 8 & 9, T.2 S., R.12 E., Gila & Salt River Meridian, County of Pinal, State of Arizona:

<u>Lode Claim Name</u>	<u>Recorded</u>		<u>B.L.M. Serial #</u>
	<u>Book</u>	<u>Page</u>	
ROSEMARIE No. 1 Exception	500	414	A MC 66078
Amended	507	86	
ROSEMARIE No. 7 Exception	500	420	A MC 66080
Amended	507	88	
ROSEMARIE No. 8 Exception	500	421	A MC 66081
Amended	507	89	
Amended	Doc. 1082-045		
ROSEMARIE No. 9 Exception	500	422	A MC 66082
Amended	507	90	
ROSEMARIE No. 10 Exception	500	423	A MC 66083
Amended	507	91	
ROSEMARIE No. 12 Exception	500	425	A MC 66084
Amended	507	92	
Amended	Doc. 1082-047		
ROSEMARIE No. 13 Exception	500	426	A MC 66085
Amended	507	93	
ROSEMARIE No. 14 Exception	500	427	A MC 66086
Amended	507	94	

RECEIVED
 B.L.M. AZ STATE OFFICE
 2004 AUG 25 A 9:17
 PHOENIX, ARIZONA

8

EXHIBIT "A"

(page 3)

The following mining claims are located in Secs. 27, 28, 32, 33 & 34, T.2 S., R.12 E., and Secs. 3 & 4, T.3 S., R12 E., Gila & Salt River Meridian, County of Pinal, State of Arizona:

<u>Lode Claim Name</u>	<u>Book</u>	<u>Recorded</u>	<u>Page</u>	<u>B.L.M. Serial #</u>
Hal #1	1382		220-221	A MC 259557
Hal #2	1382		222-223	A MC 259558
Hal #3	1382		224-225	A MC 259559
Hal #4	1382		226-227	A MC 259560
Hal #5	1382		228-229	A MC 259561
Hal #6	1382		230-231	A MC 259562
Hal #7	1382		232-233	A MC 259563
Hal #8	1382		234-235	A MC 259564
Hal #9	1382		236-237	A MC 259565
Hal #10	1382		238-239	A MC 259566
Hal #11	1382		240-241	A MC 259567
Hal #12	1382		242-243	A MC 259568
Hal #13	1382		244-245	A MC 259569
Hal #14	1382		246-247	A MC 259570
Hal #15	1382		248-249	A MC 259571
Hal #16	1382		250-251	A MC 259572
Hal #17	1382		252-253	A MC 259573
Hal #18	1382		254-255	A MC 259574
Hal #19	1382		256-257	A MC 259575
Hal #20	1382		258-259	A MC 259576
Hal #21	1382		260-261	A MC 259577
Hal #22	1382		262-263	A MC 259578
Hal #23	1382		264-265	A MC 259579
Hal #24	1382		266-267	A MC 259580
Hal #25	1382		268-269	A MC 259581
Hal #26	1382		270-271	A MC 259582
Hal #27	1382		272-273	A MC 259583
Hal #28	1832		274-275	A MC 259584
Hal #29	1382		276-277	A MC 259585
Hal #30	1382		278-279	A MC 259586
Hal #31	1382		280-281	A MC 259587
Hal #32	1382		282-283	A MC 259588
Hal #33	1382		284-285	A MC 259589
Hal #34	1382		286-287	A MC 259590
Hal #35	1382		288-289	A MC 259591
Hal #36	1382		290-291	A MC 259592
Tekoa #9	1382		410-411	A MC 259652
Tekoa #10	1382		412-413	A MC 259653
Tekoa #11	1382		414-415	A MC 259654
Tekoa #12	1382		416-417	A MC 259655
Tekoa #13	1382		418-419	A MC 259656

PHOENIX, ARIZONA

2004 AUG 25 A 9:17

RECEIVED
B.L.M. AZ STATE OFFICE

41

EXHIBIT "A"

(page 4)

The following mining claims are located in Sec. 16, 17 & 20, T.2 S., R.12 E., Gila & Salt River Meridian, County of Pinal, State of Arizona:

<u>Lode Claim Name</u>	<u>Recorded</u>		<u>B.L.M. Serial #</u>
	<u>Book</u>	<u>Page</u>	
Magic #1	1382	292-293	A MC 259593
Magic #2	1382	294-295	A MC 259594
Magic #3	1382	296-297	A MC 259595
Magic #4	1382	298-299	A MC 259596
Magic #5	1382	300-301	A MC 259597
Magic #6	1382	302-303	A MC 259598
Magic #7	1382	304-305	A MC 259599
Magic #8	1382	306-307	A MC 259600
Magic #9	1382	308-309	A MC 259601
Magic #10	1382	310-311	A MC 259602
Magic #11	1382	312-313	A MC 259603
Magic #12	1382	314-315	A MC 259604
Magic #13	1382	316-317	A MC 259605
Magic #14	1382	318-319	A MC 259606
Magic #15	1382	320-321	A MC 259607
Magic #23	1382	336-337	A MC 259615
Magic #24	1382	338-339	A MC 259616
Magic #25	1382	340-341	A MC 259617
Magic #26	1382	342-343	A MC 259618
Magic #27	1556	710-711	A MC 289765

PHOENIX, ARIZONA

2004 AUG 25 A 9:17

RECEIVED
B.L.M. AZ STATE OFFICE

20

EXHIBIT "A"

(page 5)

The following mining claims are located in Sec. 12, T.2 S., R.11 E. and Secs. 7 & 8, T.2 S., R.12 E., Gila & Salt River Meridian, County of Pinal, State of Arizona:

<u>Lode Claim Name</u>	<u>Book</u>	<u>Recorded</u> <u>Page</u>	<u>B.L.M. Serial #</u>
Seattle #1	1382	344-345	A MC 259619
Seattle #2	1382	346-347	A MC 259620
Seattle #3	1382	348-349	A MC 259621
Seattle #4	1382	350-351	A MC 259622
Seattle #5	1382	352-353	A MC 259623
Seattle #6	1382	354-355	A MC 259624
Seattle #7	1382	356-357	A MC 259625
Seattle #8	1382	358-359	A MC 259626
Seattle #9	1382	360-361	A MC 259627
Seattle #10	1382	362-363	A MC 259628
Seattle #11	1382	364-365	A MC 259629
Seattle #12	1382	366-367	A MC 259630
Seattle #13	1382	368-369	A MC 259631
Seattle #14	1382	370-371	A MC 259632
Seattle #15	1382	372-373	A MC 259633
Seattle #16	1382	374-375	A MC 259634
Seattle #17	1382	376-377	A MC 259635
Seattle #18	1382	378-379	A MC 259636
Seattle #19	1382	380-381	A MC 259637
Seattle #20	1382	382-383	A MC 259638
Seattle #21	1382	384-385	A MC 259639
Seattle #22	1382	386-387	A MC 259640
Seattle #23	1382	388-389	A MC 259641
Seattle #24	1382	390-391	A MC 259642
Seattle #25	1382	392-393	A MC 259643

PHOENIX, ARIZONA

2004 AUG 25 A 9:18

RECEIVED
B.L.M. AZ STATE OFFICE

12
25

EXHIBIT "A"

(page 6)

The following mining claims are located in Secs. 8, 17 and 18, T.2 S., R.12 E., Gila & Salt River Meridian, County of Pinal, State of Arizona:

<u>Lode Claim Name</u>	<u>Recorded</u>		<u>B.L.M. Serial #</u>
	<u>Book</u>	<u>Page</u>	
Sil-Flo No. 1	1420	465-466	A MC 265778
Sil-Flo No. 2	1420	467-468	A MC 265779
Sil-Flo No. 3	1420	469-470	A MC 265780
Sil-Flo No. 4	1420	471-472	A MC 265781
Sil-Flo No. 5	1420	473-474	A MC 265782
Sil-Flo No. 6	1420	475-476	A MC 265783
Sil-Flo No. 7	1420	477-478	A MC 265784
Sil-Flo No. 8	1420	479-480	A MC 265785
Sil-Flo No. 9	1420	481-482	A MC 265786
Sil-Flo No. 10	1420	483-484	A MC 265787
Sil-Flo No. 11	1420	485-486	A MC 265788
Sil-Flo No. 12	1420	487-488	A MC 265789
Sil-Flo No. 13	1420	489-490	A MC 265790
Sil-Flo No. 14	1420	491-492	A MC 265791
Sil-Flo No. 15	1420	493-494	A MC 265792
Sil-Flo No. 16	1420	495-496	A MC 265793
Sil-Flo No. 17	1420	497-498	A MC 265794
Sil-Flo No. 18	1420	499-500	A MC 265795

PHOENIX, ARIZONA

2004 AUG 25 A 9:18

RECEIVED
B.L.M. AZ STATE OFFICE

123
18

EXHIBIT "A"

(page 7)

The following mining claims are located in Secs. 15, 16, 21 and 22, T.2 S., R.12 E., Gila & Salt River Meridian, County of Pinal, State of Arizona:

<u>Lode Claim Name</u>	<u>Recorded</u>		<u>B.L.M. Serial #</u>
	<u>Book</u>	<u>Page</u>	
Sil-Flo No. 19	1420	501-502	A MC 265796
Sil-Flo No. 20	1420	503-504	A MC 265797
Sil-Flo No. 21	1420	505-506	A MC 265798
Sil-Flo No. 22	1420	507-508	A MC 265799
Sil-Flo No. 23	1420	509-510	A MC 265800
Sil-Flo No. 24	1420	511-512	A MC 265801
Sil-Flo No. 25	1420	513-514	A MC 265802
Sil-Flo No. 26	1420	515-516	A MC 265803
Sil-Flo No. 27	1420	517-518	A MC 265804
Sil-Flo No. 28	1420	519-520	A MC 265805
Sil-Flo No. 29	1420	521-522	A MC 265806
Sil-Flo No. 30	1420	523-524	A MC 265807
Sil-Flo No. 31	1420	525-526	A MC 265808
Sil-Flo No. 32	1420	527-528	A MC 265809
Sil-Flo No. 33	1420	529-530	A MC 265810
Sil-Flo No. 34	1420	531-532	A MC 265811
Sil-Flo No. 35	1420	533-534	A MC 265812
Sil-Flo No. 36	1396	458-459	A MC 262396
Amended	1420	535-536	
Sil-Flo No. 37	1396	460-461	A MC 262397
Amended	1420	537-538	
Volcano No. 12R	1396	462-463	A MC 262398
Amended	1420	539-540	
(Amended name – Sil Flo No. 38)			
Sil-Flo No. 39	1420	541-542	A MC 265813

RECEIVED
 B.L.M. AZ STATE OFFICE
 2004 AUG 25 9:18 AM
 PHOENIX, ARIZONA

PHOENIX, ARIZONA

2004 AUG 25 9:18

RECEIVED
 B.L.M. AZ STATE OFFICE

Handwritten initials and a circled number '12'.

United States Department of the Interior
 Bureau of Land Management
 BUSINESS & SUPPORT SVCS DIV
 222 N CENTRAL AVE
 PHOENIX, AZ 85004 -2203
 Phone: (602) 417-9200

Receipt	
No:	936835

Transaction #: 971156
 Date of Transaction: 08/25/2004

CUSTOMER:	WORLD MINERALS INC PO BOX 287 LA GRAND, OR 97850
-----------	--

LINE #	QTY	DESCRIPTION	REMARKS	UNIT PRICE	TOTAL
1	1.00	LOCATABLE MINERALS / MINING CLAIMS-NOT NEW-UNADJUD, ONE AUTH NO. ONLY / MINING CLAIM MONEY RECEIVED (455) CASES: AMC66077/\$20000.00	MAIN 2005 (160)	- n/a -	20000.00
TOTAL:					\$20,000.00

PAYMENT INFORMATION			
1	AMOUNT:	\$20,000.00	POSTMARKED: N/A
	TYPE:	CHECK	RECEIVED: 08/25/2004
	CHECK NO:	4800840	
	NAME:	WORLD MINERALS INC/HARBORLITE 137 W. CENTRAL AVE LOMPOC CA 93436	

REMARKS

This receipt was generated by the automated BLM Collections and Billing System and is a paper representation of a portion of the official electronic record contained therein.

LEAD FILE NUMBERS

AMC 66076 , AMC 89202 , AMC 90404 , AMC 94569 AMC245411
 AMC 259557 , AMC 262396 , AMC 265778 , AMC 289764
 AMC 301847 , AMC 303417 , AMC 317479 , AMC 319070
 AMC 321062

AMC NUMBER (S)	AMOUNT	AMC NUMBER (S)	AMOUNT
66077-66086	1000 ⁰⁰		
89203	100 ⁰⁰		
90406-90413	800 ⁰⁰		
94571	100 ⁰⁰		
245404-245411	800 ⁰⁰		
259557-259607	5100 ⁰⁰		
259615-259643	2900 ⁰⁰		
259652-259656	500 ⁰⁰		
262396-262398	300 ⁰⁰		
265778-265813	3600 ⁰⁰		
289761-289765	200 ⁰⁰		
301847	100 ⁰⁰		
303417	100 ⁰⁰		
317479	100 ⁰⁰	AZA 27337	
319070	100 ⁰⁰	Final Certificate	
321062	100 ⁰⁰	CLOSED CLAIMS:	
		87677-87680	\$400 ⁰⁰
		87683-87685	\$300 ⁰⁰
			\$700
		Final Certificate	
TOTAL: (EARNED)	\$ 15900⁰⁰	TOTAL: (CLOSED CLAIMS)	\$ 700⁰⁰

ENTERED IN COMPUTER
 RE 8/25/03

OVERPAYMENT: \$800



WORLD MINERALS

World Minerals Inc.
Post Office Box 287
1501 6th Street
LaGrande, OR 97850
Tel: 541-963-3987
Fax: 541-963-3995

July 15, 2002

U.S. Department of the Interior
Bureau of Land Management
Attn: Public Room
222 N. Central Avenue
Phoenix, AZ 85004

Gentlemen:

Enclosed are four (4) "Affidavit of Rental Fee Payment" for the period September 1, 2003 to August 31, 2004 with Exhibits "A" attached. These Affidavits pertain to the claims of Harborlite Corporation as follows:

Harborlite - 2 lodes, 1 mill site
Bobbie Jo - 10 lodes
Guzman - 7 lodes, 10 placers
Nord - 135 lodes, 2 mill sites

We are enclosing our check in the amount of \$16,700.00 representing the fee for filing based on \$100.00 per claim rental fees for these 160 claims. Please acknowledge receipt of these rental fees.

Sincerely,
WORLD MINERALS INC.

Joseph Lévy
Chief Geologist

JL/jst

Enclosures
Cc: J. Carraher

RECEIVED
B.L.M. AZ STATE OFFICE
2003 AUG 12 A 9:04
PHOENIX, ARIZONA

STATE OF ARIZONA)
)
COUNTY OF PINAL) SS.

AFFIDAVIT OF RENTAL FEE PAYMENT
For the period
September 1, 2003 to August 31, 2004

STATE OF ARIZONA)
)
COUNTY OF MARICOPA) SS.

RECEIVED
B.L.M. AZ STATE OFFICE
2003 AUG 12 A 9:21
PHOENIX, ARIZONA

70
3

Joseph Lévy, being duly sworn, deposes and says that he is a citizen of the United States and more than twenty-one years of age, and resides at 1606 Walnut Street, La Grande, Oregon 97850, in Union County, State of Oregon, and is personally acquainted with the hereinafter described mining claims situated in the Pioneer Mining District, Pinal County, Arizona, the location notices of which are recorded in the office of the County Recorder of said county as described below:

See Exhibit "A" attached


That the owner of said claims (2 lode mining claims and 1 millsite) is Harborlite Corporation, and that the enclosed "rental fees" of \$100.00 per claim for a total of \$300.00 (Three Hundred dollars) were paid by Harborlite Corporation, P.O. Box 960, Superior, AZ 85273, for the purpose of complying with the laws of the United States pertaining to assessment of annual work, and that said lode claims are being held for the valuable mineral contained therein and the millsite for the purpose of enhancing a fines containment area in conjunction with the mining operation. This "rental fee" is required in accordance with the Act of October 5, 1992 (Public Law 102-381, 106 Stat. 1374, 1378-79) and is in lieu of the requirements for performing assessment work under 30 U.S.C. 28-28e and for filing an annual Affidavit of Labor with the proper office of the Bureau of Land Management as outlined under Section 314(a) and (c) of FLPMA and §3833.2.

DATED this 21 day of July, A.D., 2003

J. Lévy

Joseph Lévy

Subscribed and sworn before me this 21st day of July, A.D., 2003



Jonna S. True

Notary Public

Handwritten initials or mark.

EXHIBIT "A"

The following mining claims are located in Secs. 4, 8 & 9, T.2 S., R.12 E., G. & S.R.M., Pioneer Mining District, Pinal County, State of Arizona, the Location Notices are recorded in the office of the County Recorder of said county as described below:

<u>Claim Name</u>	<u>Docket</u>	<u>Page(s)</u>	<u>B.L.M. Serial #</u>
FORGOTTEN WEDGE lode	374	545	A MC 66077
MARY T. FRACTION lode	1668	450-451	A MC 303417
HARBORLITE MILLSITE NO. 3A Amended	1781 1797	639-640 124-125	A MC 317479

RECEIVED
B.L.M. AZ STATE OFFICE
2003 AUG 12 A 9:04
PHOENIX, ARIZONA

ENTERED IN COMPUTER
RE 8/25/03

STATE OF ARIZONA)
)
COUNTY OF PINAL) SS.

TR
10

AFFIDAVIT OF RENTAL FEE PAYMENT
For the period
September 1, 2003 to August 31, 2004

STATE OF ARIZONA)
)
COUNTY OF MARICOPA) SS.

Joseph Lévy, being duly sworn, deposes and says that he is a citizen of the United States and more than twenty-one years of age, and resides at 1606 Walnut Street, La Grande, Oregon 97850, in Union County, State of Oregon, and is personally acquainted with the hereinafter described mining claims situated in the Pioneer Mining District, Pinal County, Arizona, the location notices of which are recorded in the office of the County Recorder of said county as described below:

See Exhibit "A" attached

That the owner of said claims (10 lode mining claims) is Lewis and Thomas Williams, and that the enclosed "rental fees" of \$100.00 per claim for a total of \$1,000.00 (One Thousand dollars) were paid by Harborlite Corporation, P.O. Box 960, Superior, AZ 85273, for the purpose of complying with the laws of the United States pertaining to assessment of annual work, and that said claims are being held for the valuable mineral contained therein. This "rental fee" is required in accordance with the Act of October 5, 1992 (Public Law 102-381, 106 Stat. 1374, 1378-79) and is in lieu of the requirements for performing assessment work under 30 U.S.C. 28-28e and for filing an annual Affidavit of Labor with the proper office of the Bureau of Land Management as outlined under Section 314(a) and (c) of FLPMA and §3833.2.

These "rental fees" are being submitted to cover mining claims comprising a contiguous group.

DATED this 21 day of July, A.D., 2003

RECEIVED
BLM. AZ STATE OFFICE
2003 AUG 12 A 9:04
PHOENIX, ARIZONA
J. Lévy
Joseph Lévy

Subscribed and sworn before me this 21ST day of July, A.D., 2003



Jonna S. True
Notary Public

EXHIBIT "A"

<u>Lode Claim Name</u>	<u>Loc. Date</u>	<u>Book</u>	Pinal County	<u>Filing Date</u>	B.L.M. Data		<u>Locator</u>
			<u>Page(s)</u>		<u>Serial No.</u>	<u>Date</u>	
Bobbie Jo Perlite No. 1	10/6/85	1314	459-60	10/7/85	A MC 245404	11/4/85	Thomas Williams
Amended	1/11/90	1651	501-02	1/15/90		2/8/90	
Bobbie Jo Perlite No. 2	10/6/85	1314	457-58	10/7/85	A MC 245405	11/4/85	Thomas Williams
Amended	1/11/90	1651	503-04	1/15/90		2/8/90	
Bobbie Jo Perlite No. 3	10/6/85	1314	455-56	10/7/85	A MC 245406	11/4/85	Thomas Williams
Bobbie Jo Perlite No. 4	10/12/85	1315	788-89	10/15/85	A MC 245407	11/4/85	Thomas Williams
Bobbie Jo Perlite No. 5	10/12/85	1315	790-91	10/15/85	A MC 245408	11/4/85	Thomas Williams
Bobbie Jo Perlite No. 6	10/12/85	1315	792-93	10/15/85	A MC 245409	11/4/85	Thomas Williams
Bobbie Jo Perlite No. 7	10/12/85	1315	796-97	10/15/85	A MC 245410	11/4/85	Thomas Williams
Bobbie Jo Perlite No. 8	10/12/85	1315	794-95	10/15/85	A MC 245411	11/4/85	Thomas Williams
B J No. 9	2/10/90	1657	523-24	2/20/90	A MC 301847	3/2/90	Lewis Williams
B & J No. 10	4/8/92	1817	118-19	4/9/92	A MC 321062	4/30/92	Lewis Williams

ENTERED IN COMPUTER
RE 8/25/03

PHOENIX, ARIZONA

2003 AUG 12 A 9 04

RECEIVED
B.L.M. AZ STATE OFFICE

STATE OF ARIZONA)
)
COUNTY OF PINAL) SS.

720
7

AFFIDAVIT OF RENTAL FEE PAYMENT
For the period
September 1, 2003 to August 31, 2004

STATE OF ARIZONA)
)
COUNTY OF MARICOPA) SS.

Joseph Lévy, being duly sworn, deposes and says that he is a citizen of the United States and more than twenty-one years of age, and resides at 1606 Walnut Street, La Grande, Oregon 97850, in Union County, State of Oregon, and is personally acquainted with the hereinafter described mining claims situated in the Pioneer Mining District, Pinal County, Arizona, the location notices of which are recorded in the office of the County Recorder of said county as described below:

See Exhibit "A" attached

That the owner of said claims (7 "Guzman" lode mining claims) is Harborlite Corporation, P.O. Box 960, Superior, AZ 85273, and that the enclosed "rental fees" of \$100.00 per claim for a total of \$700.00 (Seven Hundred dollars) were paid by Harborlite Corporation, for the purpose of complying with the laws of the United States pertaining to assessment of annual work, and that said claims are being held for the valuable mineral contained therein. This "rental fee" is required in accordance with the Act of October 5, 1992 (Public Law 102-381, 106 Stat. 1374, 1378-79) and is in lieu of the requirements for performing assessment work under 30 U.S.C. 28-28e and for filing an annual Affidavit of Labor with the proper office of the Bureau of Land Management as outlined under Section 314(a) and (c) of FLPMA and §3833.2.

These "rental fees" are being submitted to cover mining claims comprising a contiguous group.

DATED this 21 day of July, A.D., 2003

RECEIVED
B.L.M. AZ STATE OFFICE
2003 AUG 12 A 9:04
PHOENIX, ARIZONA
J. Lévy
Joseph Lévy

Subscribed and sworn before me this 21ST day of July, A.D., 2003



Jonna S. True
Notary Public

EXHIBIT "A"

The following mining claims are located in Sections 8 & 9, T.2 S., R.12 E., Gila & Salt River Meridian, County of Pinal, State of Arizona and are duly recorded as indicated below, at the office of the County Recorder, Pinal County, Arizona:

<u>Lode Name</u>	<u>Book</u>	<u>Page(s)</u>	<u>B.L.M. Serial #</u>	<u>Location Date</u>
I-DO-IT	53	414	A MC 87677	4/13/45
Amended	443	89		
2 nd Amended	1618	373-374		
LA CHOLLA	54	119	A MC 87678	12/17/45
Amended	1618	375-376		
HAVALINA No. 2	53	428	A MC 87679	6/04/45
Amended	443	88		
2 nd Amended	1618	381-382		
HAVALINA	53	427	A MC 87680	4/11/45
Amended	1618	379-380		
ATOMIC BOMB	54	43	A MC 87683	11/13/45
Amended	1618	377-378		
CRUZALITE	438	246	A MC 87684	11/04/65
Amended	1618	387-388		
MARKIE'S FRACTION	267	500	A MC 87685	5/01/60
Amended	1618	389-390		

RECEIVED
B.L.M. AZ STATE OFFICE
2003 AUG 12 A 9:04
PHOENIX, ARIZONA

ENTERED IN COMPUTER
RE 8/25/03

STATE OF ARIZONA)
) SS.
COUNTY OF PINAL)

10
PA

AFFIDAVIT OF RENTAL FEE PAYMENT
For the period
September 1, 2003 to August 31, 2004

STATE OF ARIZONA)
) SS.
COUNTY OF MARICOPA)

Joseph Lévy, being duly sworn, deposes and says that he is a citizen of the United States and more than twenty-one years of age, and resides at 1606 Walnut Street, La Grande, Oregon 97850, in Union County, State of Oregon, and is personally acquainted with the hereinafter described mining claims situated in the Pioneer Mining District, Pinal County, Arizona, the location notices of which are recorded in the office of the County Recorder of said county as described below:

See Exhibit "A" attached


That the owner of said claims (10 "Guzman" placer mining claims) is Harborlite Corporation, P.O. Box 960, Superior, AZ 85273, and that the enclosed "rental fees" of \$100.00 per claim for a total of \$1,000.00 (One Thousand dollars) were paid by Harborlite Corporation, for the purpose of complying with the laws of the United States pertaining to assessment of annual work, and that said claims are being held for the valuable mineral contained therein. This "rental fee" is required in accordance with the Act of October 5, 1992 (Public Law 102-381, 106 Stat. 1374, 1378-79) and is in lieu of the requirements for performing assessment work under 30 U.S.C. 28-28e and for filing an annual Affidavit of Labor with the proper office of the Bureau of Land Management as outlined under Section 314(a) and (c) of FLPMA and §3833.2.

These "rental fees" are being submitted to cover mining claims comprising a contiguous group.

DATED this 21 day of July, A.D., 2003

RECEIVED
B.L.M. AZ STATE OFFICE
2003 AUG 12 A 9 04
PHOENIX, ARIZONA
J. Lévy
Joseph Lévy

Subscribed and sworn before me this 21ST day of July, A.D., 2003



Jonna S. True
Notary Public

EXHIBIT "A"

The following mining claims are located in Sections 8 & 16, T.2 S., R.12 E., Gila & Salt River Meridian, County of Pinal, State of Arizona and are duly recorded as indicated below, at the office of the County Recorder, Pinal County, Arizona:

<u>Placer Claim Name</u>	<u>Legal Description</u> <u>Section 8, T2S R12E</u>	<u>Date</u> <u>Located</u>	<u>Pinal County</u>		<u>BLM</u> <u>AMC#</u>
			<u>Book</u>	<u>Page</u>	
Black Eye	W½ SE¼ SE¼ NW¼, SW¼ SE¼ NW¼, W½ NW¼ SE¼ NW¼	6/26/65	423	121	90407
Blueberry	NE¼ SE¼ NW¼ E½ NW¼ SE¼ NW¼ E½ SW¼ NE¼ NW¼	6/26/65	423	116	90406
Dewdrop	N½ SW¼ NE¼	6/26/65	423	114	90411
Divide	SE¼ SE¼ NW¼ SE¼, NE¼ NE¼ SW¼ SE¼, N½ NW¼ SE¼ SE¼, NW¼ NE¼ SE¼ SE¼, S½ SW¼ NE¼ SE¼, SW¼ SE¼ NE¼ SE¼	6/26/65	423	122	90414
Havalina	W½ NE¼ NW¼ SE¼, SE¼ NW¼ NW¼ SE¼, N½ SE¼ NW¼ SE¼, SE¼ NE¼ NW¼ SE¼, SW¼ NW¼ NE¼ SE¼, NW¼ SW¼ NE¼ SE¼	6/26/65	423	117	90408
Havalina No. 1	N½ NW¼ NW¼ SE¼, NE¼ NE¼ SW¼, E½ NW¼ NE¼ SW¼	6/26/65	423	118	90409
Havalina No. 2	E½ SE¼ SE¼ NW¼, SW¼ SW¼ NE¼, W½ SE¼ SW¼ NE¼	6/26/65	423	120	90410
I-DO-IT	E½ SE¼ SW¼ NE¼, NW¼ SE¼ NE¼, W½ SW¼ SE¼ NE¼	6/26/65	423	119	90412
Look-Out-Wedge	NE¼ NE¼ NW¼ SE¼, N½ NW¼ NE¼ SE¼, SE¼ NW¼ NE¼ SE¼, W½ NE¼ NE¼ SE¼, NE¼ SW¼ NE¼ SE¼, NW¼ SE¼ NE¼ SE¼	6/26/65	423	123	90413
<u>Section 16, T2S R12E</u>					
Self Protection	SW¼ NE¼ SW¼ NW¼, W½ SE¼ SW¼ NW¼, NW¼ NE¼ NW¼ SW¼, W½ E½ NE¼ SW¼ NW¼, E½ NW¼ NE¼ SW¼ NW¼, E½ SE¼ NW¼ SW¼ NW¼, E½ E½ SW¼ SW¼ NW¼, W½ NE¼ SE¼ SW¼ NW¼, E½ NE¼ NW¼ NW¼ SW¼	1/22/51	42	362	89203

RECEIVED
 B.L.M. AZ STATE OFFICE
 2003 AUG 12 A 9:04
 PHOENIX, ARIZONA

ENTERED IN COMPUTER
 RE 8/25/03

STATE OF ARIZONA)
)
COUNTY OF PINAL) SS.

4 + 8 + 41
+ 20
+ 25 + 18
+ 21

AFFIDAVIT OF RENTAL FEE PAYMENT
For the period
September 1, 2003 to August 31, 2004

STATE OF ARIZONA)
)
COUNTY OF MARICOPA) SS.

Joseph Lévy, being duly sworn, deposes and says that he is a citizen of the United States and more than twenty-one years of age, and resides at 1606 Walnut Street, La Grande, Oregon 97850, in Union County, State of Oregon, and is personally acquainted with the hereinafter described millsite claims situated in the Pioneer Mining District, Pinal County, Arizona, the location notices of which are recorded in the office of the County Recorder of said county as described below:


See Exhibit "A" (7 pages) attached

That the owner of said claims (2 mill sites and 135 lodes formerly known as the Nord claims) is Harborlite Corporation, and that the enclosed "rental fees" of \$100.00 per claim for a total of \$13,700.00 (Thirteen Thousand, Seven Hundred dollars) were paid by Harborlite Corporation, P.O. Box 960, Superior, AZ 85273, for the purpose of complying with the laws of the United States pertaining to assessment of annual work, and that said claims are being held for the purpose of mining (on lode claims) and milling (on millsites) perlite ore which is mined on our lode claims. This "rental fee" is required in accordance with the Act of October 5, 1992 (Public Law 102-381, 106 Stat. 1374, 1378-79) and is in lieu of the requirements for performing assessment work under 30 U.S.C. 28-28e and for filing an annual Affidavit of Labor with the proper office of the Bureau of Land Management as outlined under Section 314(a) and (c) of FLPMA and §3833.2.

DATED this 21 day of July, A.D., 2003

RECEIVED
B.L.M. AZ STATE OFFICE
2003 AUG 12 A 9:04
PHOENIX, ARIZONA
J. Lévy
Joseph Lévy

Subscribed and sworn before me this 21st day of July, A.D., 2003



Jonna S. True
Notary Public

EXHIBIT "A"

(page 1)

The following mining claims are located in Pinal County, State of Arizona, the location notices of which are recorded in the office of the County Recorder of said County as described below:

<u>Claim Name</u>	<u>Book/Docket</u>	<u>Page(s)</u>	<u>B.L.M. Serial #</u>
ROSEMARIE No. 6 Exception lode (situate in Sec.8)	507	87	A MC 66079
Candy Rock Fraction lode (situate in Sec. 16)	1556	712-713	A MC 289764
Lucero millsite (situate in Sec. 4)	1786	558-559	A MC 319070
Cynthia & John millsite (situate in Sec. 4)	993	426-427	A MC 94571

All claims are located in T.2 S., R.12 E., G. & S.R.M.

RECEIVED
B.L.M. AZ STATE OFFICE
2003 AUG 12 A 9: 04
PHOENIX, ARIZONA

ENTERED IN COMPUTER
RE 8/25/03

④

EXHIBIT "A"

(page 2)

The following lode mining claims are located in Secs. 8 & 9, T.2 S., R.12 E., Gila & Salt River Meridian, County of Pinal, State of Arizona:

<u>Lode Claim Name</u>	<u>Recorded</u>		<u>B.L.M. Serial #</u>
	<u>Book</u>	<u>Page</u>	
ROSEMARIE No. 1 Exception	500	414	A MC 66078
Amended	507	86	
ROSEMARIE No. 7 Exception	500	420	A MC 66080
Amended	507	88	
ROSEMARIE No. 8 Exception	500	421	A MC 66081
Amended	507	89	
Amended	Doc. 1082-045		
ROSEMARIE No. 9 Exception	500	422	A MC 66082
Amended	507	90	
ROSEMARIE No. 10 Exception	500	423	A MC 66083
Amended	507	91	
ROSEMARIE No. 12 Exception	500	425	A MC 66084
Amended	507	92	
Amended	Doc. 1082-047		
ROSEMARIE No. 13 Exception	500	426	A MC 66085
Amended	507	93	
ROSEMARIE No. 14 Exception	500	427	A MC 66086
Amended	507	94	

PHOENIX, ARIZONA

2003 AUG 12 A 9: 04

RECEIVED
B.L.M. AZ STATE OFFICE

ENTERED IN COMPUTER
RE 8/25/03

8

EXHIBIT "A"

(page 3)

The following mining claims are located in Secs. 27, 28, 32, 33 & 34, T.2 S., R.12 E., and Secs. 3 & 4, T.3 S., R12 E., Gila & Salt River Meridian, County of Pinal, State of Arizona:

<u>Lode Claim Name</u>	<u>Book</u>	<u>Recorded</u>	<u>Page</u>	<u>B.L.M. Serial #</u>
Hal #1	1382		220-221	A MC 259557
Hal #2	1382		222-223	A MC 259558
Hal #3	1382		224-225	A MC 259559
Hal #4	1382		226-227	A MC 259560
Hal #5	1382		228-229	A MC 259561
Hal #6	1382		230-231	A MC 259562
Hal #7	1382		232-233	A MC 259563
Hal #8	1382		234-235	A MC 259564
Hal #9	1382		236-237	A MC 259565
Hal #10	1382		238-239	A MC 259566
Hal #11	1382		240-241	A MC 259567
Hal #12	1382		242-243	A MC 259568
Hal #13	1382		244-245	A MC 259569
Hal #14	1382		246-247	A MC 259570
Hal #15	1382		248-249	A MC 259571
Hal #16	1382		250-251	A MC 259572
Hal #17	1382		252-253	A MC 259573
Hal #18	1382		254-255	A MC 259574
Hal #19	1382		256-257	A MC 259575
Hal #20	1382		258-259	A MC 259576
Hal #21	1382		260-261	A MC 259577
Hal #22	1382		262-263	A MC 259578
Hal #23	1382		264-265	A MC 259579
Hal #24	1382		266-267	A MC 259580
Hal #25	1382		268-269	A MC 259581
Hal #26	1382		270-271	A MC 259582
Hal #27	1382		272-273	A MC 259583
Hal #28	1832		274-275	A MC 259584
Hal #29	1382		276-277	A MC 259585
Hal #30	1382		278-279	A MC 259586
Hal #31	1382		280-281	A MC 259587
Hal #32	1382		282-283	A MC 259588
Hal #33	1382		284-285	A MC 259589
Hal #34	1382		286-287	A MC 259590
Hal #35	1382		288-289	A MC 259591
Hal #36	1382		290-291	A MC 259592
Tekoa #9	1382		410-411	A MC 259652
Tekoa #10	1382		412-413	A MC 259653
Tekoa #11	1382		414-415	A MC 259654
Tekoa #12	1382		416-417	A MC 259655
Tekoa #13	1382		418-419	A MC 259656

RECEIVED
 B.L.M. AZ STATE OFFICE
 2003 AUG 12 A 9:05
 PHOENIX, ARIZONA

ENTERED IN COMPUTER
 RE 8/25/03

41

EXHIBIT "A"

(page 4)

The following mining claims are located in Sec. 16, 17 & 20, T.2 S., R.12 E., Gila & Salt River Meridian, County of Pinal, State of Arizona:

<u>Lode Claim Name</u>	<u>Recorded</u>		<u>B.L.M. Serial #</u>
	<u>Book</u>	<u>Page</u>	
Magic #1	1382	292-293	A MC 259593
Magic #2	1382	294-295	A MC 259594
Magic #3	1382	296-297	A MC 259595
Magic #4	1382	298-299	A MC 259596
Magic #5	1382	300-301	A MC 259597
Magic #6	1382	302-303	A MC 259598
Magic #7	1382	304-305	A MC 259599
Magic #8	1382	306-307	A MC 259600
Magic #9	1382	308-309	A MC 259601
Magic #10	1382	310-311	A MC 259602
Magic #11	1382	312-313	A MC 259603
Magic #12	1382	314-315	A MC 259604
Magic #13	1382	316-317	A MC 259605
Magic #14	1382	318-319	A MC 259606
Magic #15	1382	320-321	A MC 259607
Magic #23	1382	336-337	A MC 259615
Magic #24	1382	338-339	A MC 259616
Magic #25	1382	340-341	A MC 259617
Magic #26	1382	342-343	A MC 259618
Magic #27	1556	710-711	A MC 289765

RECEIVED
 B.L.M. AZ STATE OFFICE
 2003 AUG 12 A 9:05
 PHOENIX, ARIZONA

ENTERED IN COMPUTER
 RE 8/25/03

EXHIBIT "A"

(page 5)

The following mining claims are located in Sec. 12, T.2 S., R.11 E. and Secs. 7 & 8, T.2 S., R.12 E., Gila & Salt River Meridian, County of Pinal, State of Arizona:

<u>Lode Claim Name</u>	<u>Book</u>	<u>Recorded</u> <u>Page</u>	<u>B.L.M. Serial #</u>
Seattle #1	1382	344-345	A MC 259619
Seattle #2	1382	346-347	A MC 259620
Seattle #3	1382	348-349	A MC 259621
Seattle #4	1382	350-351	A MC 259622
Seattle #5	1382	352-353	A MC 259623
Seattle #6	1382	354-355	A MC 259624
Seattle #7	1382	356-357	A MC 259625
Seattle #8	1382	358-359	A MC 259626
Seattle #9	1382	360-361	A MC 259627
Seattle #10	1382	362-363	A MC 259628
Seattle #11	1382	364-365	A MC 259629
Seattle #12	1382	366-367	A MC 259630
Seattle #13	1382	368-369	A MC 259631
Seattle #14	1382	370-371	A MC 259632
Seattle #15	1382	372-373	A MC 259633
Seattle #16	1382	374-375	A MC 259634
Seattle #17	1382	376-377	A MC 259635
Seattle #18	1382	378-379	A MC 259636
Seattle #19	1382	380-381	A MC 259637
Seattle #20	1382	382-383	A MC 259638
Seattle #21	1382	384-385	A MC 259639
Seattle #22	1382	386-387	A MC 259640
Seattle #23	1382	388-389	A MC 259641
Seattle #24	1382	390-391	A MC 259642
Seattle #25	1382	392-393	A MC 259643

PHOENIX, ARIZONA

2003 AUG 12 A 9:05

RECEIVED
B.L.M. AZ STATE OFFICE

ENTERED IN COMPUTER
RE 8/25/03

EXHIBIT "A"

(page 6)

The following mining claims are located in Secs. 8, 17 and 18, T.2 S., R.12 E., Gila & Salt River Meridian, County of Pinal, State of Arizona:

<u>Lode Claim Name</u>	<u>Recorded</u>		<u>B.L.M. Serial #</u>
	<u>Book</u>	<u>Page</u>	
Sil-Flo No. 1	1420	465-466	A MC 265778
Sil-Flo No. 2	1420	467-468	A MC 265779
Sil-Flo No. 3	1420	469-470	A MC 265780
Sil-Flo No. 4	1420	471-472	A MC 265781
Sil-Flo No. 5	1420	473-474	A MC 265782
Sil-Flo No. 6	1420	475-476	A MC 265783
Sil-Flo No. 7	1420	477-478	A MC 265784
Sil-Flo No. 8	1420	479-480	A MC 265785
Sil-Flo No. 9	1420	481-482	A MC 265786
Sil-Flo No. 10	1420	483-484	A MC 265787
Sil-Flo No. 11	1420	485-486	A MC 265788
Sil-Flo No. 12	1420	487-488	A MC 265789
Sil-Flo No. 13	1420	489-490	A MC 265790
Sil-Flo No. 14	1420	491-492	A MC 265791
Sil-Flo No. 15	1420	493-494	A MC 265792
Sil-Flo No. 16	1420	495-496	A MC 265793
Sil-Flo No. 17	1420	497-498	A MC 265794
Sil-Flo No. 18	1420	499-500	A MC 265795

RECEIVED
B.L.M. AZ STATE OFFICE
2003 AUG 12 A 9:05
PHOENIX, ARIZONA

ENTERED IN COMPUTER

RE 8/25/03

EXHIBIT "A"

(page 7)

The following mining claims are located in Secs. 15, 16, 21 and 22, T.2 S., R.12 E., Gila & Salt River Meridian, County of Pinal, State of Arizona:

<u>Lode Claim Name</u>	<u>Recorded</u>		<u>B.L.M. Serial #</u>
	<u>Book</u>	<u>Page</u>	
Sil-Flo No. 19	1420	501-502	A MC 265796
Sil-Flo No. 20	1420	503-504	A MC 265797
Sil-Flo No. 21	1420	505-506	A MC 265798
Sil-Flo No. 22	1420	507-508	A MC 265799
Sil-Flo No. 23	1420	509-510	A MC 265800
Sil-Flo No. 24	1420	511-512	A MC 265801
Sil-Flo No. 25	1420	513-514	A MC 265802
Sil-Flo No. 26	1420	515-516	A MC 265803
Sil-Flo No. 27	1420	517-518	A MC 265804
Sil-Flo No. 28	1420	519-520	A MC 265805
Sil-Flo No. 29	1420	521-522	A MC 265806
Sil-Flo No. 30	1420	523-524	A MC 265807
Sil-Flo No. 31	1420	525-526	A MC 265808
Sil-Flo No. 32	1420	527-528	A MC 265809
Sil-Flo No. 33	1420	529-530	A MC 265810
Sil-Flo No. 34	1420	531-532	A MC 265811
Sil-Flo No. 35	1420	533-534	A MC 265812
Sil-Flo No. 36	1396	458-459	A MC 262396
Amended	1420	535-536	
Sil-Flo No. 37	1396	460-461	A MC 262397
Amended	1420	537-538	
Volcano No. 12R	1396	462-463	A MC 262398
Amended	1420	539-540	
(Amended name – Sil Flo No. 38)			
Sil-Flo No. 39	1420	541-542	A MC 265813

RECEIVED
B.L.M. AZ STATE OFFICE
2003 AUG 12 A 9:05
PHOENIX, ARIZONA

ENTERED IN COMPUTER
RE 8/25/03

(21)

United States Department of the Interior
 Bureau of Land Management
 BUSINESS & SUPPORT SVCS DIV
 222 N CENTRAL AVE
 PHOENIX, AZ 85004 -2203
 Phone: (602) 417-9200

Receipt	
No.	728279

Transaction #: 757641
 Date of Transaction: 08/12/2003

CUSTOMER	WORLD MINERALS INC PO BOX 287 LA GRAND, OR 97850
-----------------	--

LINE #	QTY	DESCRIPTION	REMARKS	UNIT PRICE	TOTAL
1	1.00	LOCATABLE MINERALS / MINING CLAIMS-NOT NEW-UNADJUD, ONE AUTH NO. ONLY / MINING CLAIM MONEY RECEIVED (455) CASES: AMC66077/\$16700.00	MAIN 2004 (167)	- n/a -	16700.00
TOTAL:					\$16,700.00

PAYMENT INFORMATION			
1	AMOUNT	\$16,700.00	POSTMARKED: N/A
	TYPE	CHECK	RECEIVED: 08/12/2003
	CHECK NO.	2800916	
	NAME	WORLD MINERALS INC PO BOX 287 LA GRAND OR 97850	

REMARKS

This receipt was generated by the automated BLM Collections and Billing System and is a paper representation of a portion of the official electronic record contained therein.

Form 1370-18
 (July 1984)

UNITED STATES
 DEPARTMENT OF THE INTERIOR
 BUREAU OF LAND MANAGEMENT

132401

Date 8-12-03

TEMPORARY RECEIPT

Received \$ 16,700⁰⁰

Credit is subject to clearing of any checks
 This is not a permit, license, or lease.

On account of AMC 66077 et al

Received from: HARBOR LITE
137 W Central Av
Lompoc, CA 93436

Thomas J. Seimeyer

ACCOUNTING OFFICE

Receipt No. 534097

LEAD FILE #'S

Trans No. 558446

AMC66076, AMC89202, AMC90404

AMC319070, AMC94569, ~~AMC321062~~ AMC245404, AMC259557

AMC321062, AMC262396, AMC265778, AMC289764,

AMC301847, AMC303417, AMC317479, ~~AMC31907~~

AMC Number	Code	Amount
66077-66086	482	1000-
89203		100-
90406-90414		900-
94571		100-
245404 - 245411		800-
259557 - 259607		5100-
259615 - 259643		2900-
259652 - 259656		500-
262396 - 262398		300-
265778 - 265813		3600-
289764 - 289765		200-
301847		100-
303417		100-
317479		100-
319070		100-
321062		100-
TOTAL:		516000

AMC Number	Code	Amount
TOTAL:		5

Date of Doc 8/6/2002

Date Entered: 10/3/2002 RE

Date of Rec't 8/6/2002

Date Verified: 12/5/02 AB

Amount Rec'd \$16,000.00

Sent to Accts: " "

Amount Earned \$16,000.00

Date Earned: _____

- 480 POL
- 481 NOI
- 482 MAINT
- 396 TRANS
- 635 AMEND

NOTES:



WORLD MINERALS

World Minerals Inc.
Post Office Box 287
1501 6th Street
LaGrande, OR 97850
Tel: 541-963-3987
Fax: 541-963-3995

July 22, 2002

U.S. Department of the Interior
Bureau of Land Management
Attn: Public Room
222 N. Central Avenue
Phoenix, AZ 85004

Gentlemen:

Enclosed are four (4) "Affidavit of Rental Fee Payment" for the period September 1, 2002 to August 31, 2003 with Exhibits "A" attached. These Affidavits pertain to the claims of Harborlite Corporation as follows:

Harborlite - 2 lodes, 1 mill site
Bobbie Jo - 10 lodes
Guzman - 10 placers
Nord - 135 lodes, 2 mill sites

We are enclosing our check in the amount of \$16,000.00 representing the fee for filing based on \$100.00 per claim rental fees for these 160 claims. Please acknowledge receipt of these rental fees.

Sincerely,
WORLD MINERALS INC.

Joseph Lévy
Chief Geologist

JL/jst

Enclosures
Cc: J. Carraher

RECEIVED
B.L.M. AZ STATE OFFICE
2002 AUG -6 A 9: 09
PHOENIX, ARIZONA

STATE OF ARIZONA)
)
COUNTY OF PINAL) SS.

AFFIDAVIT OF RENTAL FEE PAYMENT
For the period
September 1, 2002 to August 31, 2003

STATE OF ARIZONA)
)
COUNTY OF MARICOPA) SS.

RECEIVED
B.L.M. AZ STATE OFFICE
2002 AUG -6 A 9:10
PHOENIX, ARIZONA

Joseph Lévy, being duly sworn, deposes and says that he is a citizen of the United States and more than twenty-one years of age, and resides at 1606 Walnut Street, La Grande, Oregon 97850, in Union County, State of Oregon, and is personally acquainted with the hereinafter described millsite claims situated in the Pioneer Mining District, Pinal County, Arizona, the location notices of which are recorded in the office of the County Recorder of said county as described below:


See Exhibit "A" (7 pages) attached

That the owner of said claims (2 mill sites and 135 lodes formerly known as the Nord claims) is Harborlite Corporation, and that the enclosed "rental fees" of \$100.00 per claim for a total of \$13,700.00 (Thirteen Thousand, Seven Hundred dollars) were paid by Harborlite Corporation, P.O. Box 960, Superior, AZ 85273, for the purpose of complying with the laws of the United States pertaining to assessment of annual work, and that said claims are being held for the purpose of mining (on lode claims) and milling (on millsites) perlite ore which is mined on our lode claims. This "rental fee" is required in accordance with the Act of October 5, 1992 (Public Law 102-381, 106 Stat. 1374, 1378-79) and is in lieu of the requirements for performing assessment work under 30 U.S.C. 28-28e and for filing an annual Affidavit of Labor with the proper office of the Bureau of Land Management as outlined under Section 314(a) and (c) of FLPMA and §3833.2.

DATED this 22 day of July, A.D., 2002

Joseph Lévy
Joseph Lévy

Subscribed and sworn before me this 22nd day of July, A.D., 2002.



Jonna S. True
Notary Public

EXHIBIT "A"

(page 1)

The following mining claims are located in Pinal County, State of Arizona, the location notices of which are recorded in the office of the County Recorder of said County as described below:

<u>Claim Name</u>	<u>Book/Docket</u>	<u>Page(s)</u>	<u>B.L.M. Serial #</u>
ROSEMARIE No. 6 Exception lode (situate in Sec.8)	507	87	A MC 66079
Candy Rock Fraction lode (situate in Sec. 16)	1556	712-713	A MC 289764
Lucero millsite (situate in Sec. 4)	1786	558-559	A MC 319070
Cynthia & John millsite (situate in Sec. 4)	998	426-427	A MC 94571

*Do Not Index
@ County*

All claims are located in T.2 S., R.12 E., G. & S.R.M.

PHOENIX, ARIZONA

2002 AUG -6 A 9: 10

RECEIVED
B.L.M. AZ STATE OFFICE

(A) me

EXHIBIT "A"

(page 2)

The following lode mining claims are located in Secs. 8 & 9, T.2 S., R.12 E., Gila & Salt River Meridian, County of Pinal, State of Arizona:

<u>Lode Claim Name</u>	<u>Recorded</u>		<u>B.L.M. Serial #</u>
	<u>Book</u>	<u>Page</u>	
ROSEMARIE No. 1 Exception Amended	500 507	414 86	A MC 66078
ROSEMARIE No. 7 Exception Amended	500 507	420 88	A MC 66080
ROSEMARIE No. 8 Exception Amended Amended	500 507 Doc. 1082-045	421 89	A MC 66081
ROSEMARIE No. 9 Exception Amended	500 507	422 90	A MC 66082
ROSEMARIE No. 10 Exception Amended	500 507	423 91	A MC 66083
ROSEMARIE No. 12 Exception Amended Amended	500 507 Doc. 1082-047	425 92	A MC 66084
ROSEMARIE No. 13 Exception Amended	500 507	426 93	A MC 66085
ROSEMARIE No. 14 Exception Amended	500 507	427 94	A MC 66086

*Do Not Index
@ County*

RECEIVED
B.L.M. AZ STATE OFFICE
2002 AUG - 6 A 9:10
PHOENIX, ARIZONA

TMCS

EXHIBIT "A"

(page 3)

The following mining claims are located in Secs. 27, 28, 32, 33 & 34, T.2 S., R.12 E., and Secs. 3 & 4, T.3 S., R12 E., Gila & Salt River Meridian, County of Pinal, State of Arizona:

<u>Lode Claim Name</u>	<u>Book</u>	<u>Recorded</u> <u>Page</u>	<u>B.L.M. Serial #</u>
Hal #1	1382	220-221	A MC 259557
Hal #2	1382	222-223	A MC 259558
Hal #3	1382	224-225	A MC 259559
Hal #4	1382	226-227	A MC 259560
Hal #5	1382	228-229	A MC 259561
Hal #6	1382	230-231	A MC 259562
Hal #7	1382	232-233	A MC 259563
Hal #8	1382	234-235	A MC 259564
Hal #9	1382	236-237	A MC 259565
Hal #10	1382	238-239	A MC 259566
Hal #11	1382	240-241	A MC 259567
Hal #12	1382	242-243	A MC 259568
Hal #13	1382	244-245	A MC 259569
Hal #14	1382	246-247	A MC 259570
Hal #15	1382	248-249	A MC 259571
Hal #16	1382	250-251	A MC 259572
Hal #17	1382	252-253	A MC 259573
Hal #18	1382	254-255	A MC 259574
Hal #19	1382	256-257	A MC 259575
Hal #20	1382	258-259	A MC 259576
Hal #21	1382	260-261	A MC 259577
Hal #22	1382	262-263	A MC 259578
Hal #23	1382	264-265	A MC 259579
Hal #24	1382	266-267	A MC 259580
Hal #25	1382	268-269	A MC 259581
Hal #26	1382	270-271	A MC 259582
Hal #27	1382	272-273	A MC 259583
Hal #28	1832	274-275	A MC 259584
Hal #29	1382	276-277	A MC 259585
Hal #30	1382	278-279	A MC 259586
Hal #31	1382	280-281	A MC 259587
Hal #32	1382	282-283	A MC 259588
Hal #33	1382	284-285	A MC 259589
Hal #34	1382	286-287	A MC 259590
Hal #35	1382	288-289	A MC 259591
Hal #36	1382	290-291	A MC 259592
Tekoa #9	1382	410-411	A MC 259652
Tekoa #10	1382	412-413	A MC 259653
Tekoa #11	1382	414-415	A MC 259654
Tekoa #12	1382	416-417	A MC 259655
Tekoa #13	1382	418-419	A MC 259656

RECEIVED
 B.L.M. AZ STATE OFFICE
 2002 AUG -6 A 9:10
 PHOENIX, ARIZONA

*Do Not Index
 in County*

*HD
 TMC*

EXHIBIT "A"

(page 4)

The following mining claims are located in Sec. 16, 17 & 20, T.2 S., R.12 E., Gila & Salt River Meridian, County of Pinal, State of Arizona:

<u>Lode Claim Name</u>	<u>Book</u>	<u>Recorded Page</u>	<u>B.L.M. Serial #</u>
Magic #1	1382	292-293	A MC 259593
Magic #2	1382	294-295	A MC 259594
Magic #3	1382	296-297	A MC 259595
Magic #4	1382	298-299	A MC 259596
Magic #5	1382	300-301	A MC 259597
Magic #6	1382	302-303	A MC 259598
Magic #7	1382	304-305	A MC 259599
Magic #8	1382	306-307	A MC 259600
Magic #9	1382	308-309	A MC 259601
Magic #10	1382	310-311	A MC 259602
Magic #11	1382	312-313	A MC 259603
Magic #12	1382	314-315	A MC 259604
Magic #13	1382	316-317	A MC 259605
Magic #14	1382	318-319	A MC 259606
Magic #15	1382	320-321	A MC 259607
Magic #23	1382	336-337	A MC 259615
Magic #24	1382	338-339	A MC 259616
Magic #25	1382	340-341	A MC 259617
Magic #26	1382	342-343	A MC 259618
Magic #27	1556	710-711	A MC 289765

*Do Not Index
@ County*

RECEIVED
B.L.M. AZ STATE OFFICE
2002 AUG - 6 A 9:10
PHOENIX, ARIZONA

*20
mc*

EXHIBIT "A"

(page 5)

The following mining claims are located in Sec. 12, T.2 S., R.11 E. and Secs. 7 & 8, T.2 S., R.12 E., Gila & Salt River Meridian, County of Pinal, State of Arizona:

<u>Lode Claim Name</u>	<u>Book</u>	<u>Recorded Page</u>	<u>B.L.M. Serial #</u>
Seattle #1	1382	344-345	A MC 259619
Seattle #2	1382	346-347	A MC 259620
Seattle #3	1382	348-349	A MC 259621
Seattle #4	1382	350-351	A MC 259622
Seattle #5	1382	352-353	A MC 259623
Seattle #6	1382	354-355	A MC 259624
Seattle #7	1382	356-357	A MC 259625
Seattle #8	1382	358-359	A MC 259626
Seattle #9	1382	360-361	A MC 259627
Seattle #10	1382	362-363	A MC 259628
Seattle #11	1382	364-365	A MC 259629
Seattle #12	1382	366-367	A MC 259630
Seattle #13	1382	368-369	A MC 259631
Seattle #14	1382	370-371	A MC 259632
Seattle #15	1382	372-373	A MC 259633
Seattle #16	1382	374-375	A MC 259634
Seattle #17	1382	376-377	A MC 259635
Seattle #18	1382	378-379	A MC 259636
Seattle #19	1382	380-381	A MC 259637
Seattle #20	1382	382-383	A MC 259638
Seattle #21	1382	384-385	A MC 259639
Seattle #22	1382	386-387	A MC 259640
Seattle #23	1382	388-389	A MC 259641
Seattle #24	1382	390-391	A MC 259642
Seattle #25	1382	392-393	A MC 259643

*Do Not Index
@ County*

RECEIVED
B.L.M. AZ STATE OFFICE
2002 AUG -6 A 9:10
PHOENIX, ARIZONA

*25
TMC*

EXHIBIT "A"

(page 6)

The following mining claims are located in Secs. 8, 17 and 18, T.2 S., R.12 E., Gila & Salt River Meridian, County of Pinal, State of Arizona:

<u>Lode Claim Name</u>	<u>Recorded</u>		<u>B.L.M. Serial #</u>
	<u>Book</u>	<u>Page</u>	
Sil-Flo No. 1	1420	465-466	A MC 265778
Sil-Flo No. 2	1420	467-468	A MC 265779
Sil-Flo No. 3	1420	469-470	A MC 265780
Sil-Flo No. 4	1420	471-472	A MC 265781
Sil-Flo No. 5	1420	473-474	A MC 265782
Sil-Flo No. 6	1420	475-476	A MC 265783
Sil-Flo No. 7	1420	477-478	A MC 265784
Sil-Flo No. 8	1420	479-480	A MC 265785
Sil-Flo No. 9	1420	481-482	A MC 265786
Sil-Flo No. 10	1420	483-484	A MC 265787
Sil-Flo No. 11	1420	485-486	A MC 265788
Sil-Flo No. 12	1420	487-488	A MC 265789
Sil-Flo No. 13	1420	489-490	A MC 265790
Sil-Flo No. 14	1420	491-492	A MC 265791
Sil-Flo No. 15	1420	493-494	A MC 265792
Sil-Flo No. 16	1420	495-496	A MC 265793
Sil-Flo No. 17	1420	497-498	A MC 265794
Sil-Flo No. 18	1420	499-500	A MC 265795

*Do Not Index
@ County*

RECEIVED
B.L.M. AZ STATE OFFICE
2002 AUG - 6 A 9: 10
PHOENIX, ARIZONA

18
TMC

EXHIBIT "A"

(page 7)

The following mining claims are located in Secs. 15, 16, 21 and 22, T.2 S., R.12 E., Gila & Salt River Meridian, County of Pinal, State of Arizona:

<u>Lode Claim Name</u>	<u>Recorded</u>		<u>B.L.M. Serial #</u>
	<u>Book</u>	<u>Page</u>	
Sil-Flo No. 19	1420	501-502	A MC 265796
Sil-Flo No. 20	1420	503-504	A MC 265797
Sil-Flo No. 21	1420	505-506	A MC 265798
Sil-Flo No. 22	1420	507-508	A MC 265799
Sil-Flo No. 23	1420	509-510	A MC 265800
Sil-Flo No. 24	1420	511-512	A MC 265801
Sil-Flo No. 25	1420	513-514	A MC 265802
Sil-Flo No. 26	1420	515-516	A MC 265803
Sil-Flo No. 27	1420	517-518	A MC 265804
Sil-Flo No. 28	1420	519-520	A MC 265805
Sil-Flo No. 29	1420	521-522	A MC 265806
Sil-Flo No. 30	1420	523-524	A MC 265807
Sil-Flo No. 31	1420	525-526	A MC 265808
Sil-Flo No. 32	1420	527-528	A MC 265809
Sil-Flo No. 33	1420	529-530	A MC 265810
Sil-Flo No. 34	1420	531-532	A MC 265811
Sil-Flo No. 35	1420	533-534	A MC 265812
Sil-Flo No. 36	1396	458-459	A MC 262396
Amended	1420	535-536	
Sil-Flo No. 37	1396	460-461	A MC 262397
Amended	1420	537-538	
Volcano No. 12R	1396	462-463	A MC 262398
Amended	1420	539-540	
(Amended name -- Sil Flo No. 38)			
Sil-Flo No. 39	1420	541-542	A MC 265813

*Do Not Index
@ County*

PHOENIX, ARIZONA

2002 AUG - 6 A 9:10

RECEIVED
B.L.M. AZ STATE OFFICE

*21
mc*

STATE OF ARIZONA)
) SS.
COUNTY OF PINAL)

AFFIDAVIT OF RENTAL FEE PAYMENT
For the period
September 1, 2002 to August 31, 2003

RECEIVED
B.L.M. AZ STATE OFFICE
2002 AUG -6 A 9:10
PHOENIX, ARIZONA

STATE OF ARIZONA)
) SS.
COUNTY OF MARICOPA)

Joseph Lévy, being duly sworn, deposes and says that he is a citizen of the United States and more than twenty-one years of age, and resides at 1606 Walnut Street, La Grande, Oregon 97850, in Union County, State of Oregon, and is personally acquainted with the hereinafter described mining claims situated in the Pioneer Mining District, Pinal County, Arizona, the location notices of which are recorded in the office of the County Recorder of said county as described below:

See Exhibit "A" attached


That the owner of said claims (10 "Guzman" placer mining claims) is Harborlite Corporation, P.O. Box 960, Superior, AZ 85273, and that the enclosed "rental fees" of \$100.00 per claim for a total of \$1,000.00 (One Thousand dollars) were paid by Harborlite Corporation, for the purpose of complying with the laws of the United States pertaining to assessment of annual work, and that said claims are being held for the valuable mineral contained therein. This "rental fee" is required in accordance with the Act of October 5, 1992 (Public Law 102-381, 106 Stat. 1374, 1378-79) and is in lieu of the requirements for performing assessment work under 30 U.S.C. 28-28e and for filing an annual Affidavit of Labor with the proper office of the Bureau of Land Management as outlined under Section 314(a) and (c) of FLPMA and §3833.2.

These "rental fees" are being submitted to cover mining claims comprising a contiguous group.

DATED this 22 day of July, A.D., 2002

Joseph Lévy
Joseph Lévy

Subscribed and sworn before me this 22nd day of July, A.D., 2002



Jonia S. True
Notary Public

EXHIBIT "A"

The following mining claims are located in Sections 8 & 16, T.2 S., R.12 E., Gila & Salt River Meridian, County of Pinal, State of Arizona and are duly recorded as indicated below, at the office of the County Recorder, Pinal County, Arizona:

<u>Placer Claim Name</u>	<u>Legal Description</u> <u>Section 8, T2S R12E</u>	<u>Date</u> <u>Located</u>	<u>Pinal County</u>		<u>BLM</u> <u>AMC#</u>
			<u>Book</u>	<u>Page</u>	
Black Eye	W $\frac{1}{2}$ SE $\frac{1}{4}$ SE $\frac{1}{4}$ NW $\frac{1}{4}$, SW $\frac{1}{4}$ SE $\frac{1}{4}$ NW $\frac{1}{4}$, W $\frac{1}{2}$ NW $\frac{1}{4}$ SE $\frac{1}{4}$ NW $\frac{1}{4}$	6/26/65	423	121	90407
Blueberry	NE $\frac{1}{4}$ SE $\frac{1}{4}$ NW $\frac{1}{4}$ E $\frac{1}{2}$ NW $\frac{1}{4}$ SE $\frac{1}{4}$ NW $\frac{1}{4}$ E $\frac{1}{2}$ SW $\frac{1}{4}$ NE $\frac{1}{4}$ NW $\frac{1}{4}$	6/26/65	423	116	90406
Dewdrop	N $\frac{1}{2}$ SW $\frac{1}{4}$ NE $\frac{1}{4}$	6/26/65	423	114	90411
Divide	SE $\frac{1}{4}$ SE $\frac{1}{4}$ NW $\frac{1}{4}$ SE $\frac{1}{4}$, NE $\frac{1}{4}$ NE $\frac{1}{4}$ SW $\frac{1}{4}$ SE $\frac{1}{4}$, N $\frac{1}{2}$ NW $\frac{1}{4}$ SE $\frac{1}{4}$ SE $\frac{1}{4}$, NW $\frac{1}{4}$ NE $\frac{1}{4}$ SE $\frac{1}{4}$ SE $\frac{1}{4}$, S $\frac{1}{2}$ SW $\frac{1}{4}$ NE $\frac{1}{4}$ SE $\frac{1}{4}$, SW $\frac{1}{4}$ SE $\frac{1}{4}$ NE $\frac{1}{4}$ SE $\frac{1}{4}$	6/26/65	423	122	90414
Havalina	W $\frac{1}{2}$ NE $\frac{1}{4}$ NW $\frac{1}{4}$ SE $\frac{1}{4}$, SE $\frac{1}{4}$ NW $\frac{1}{4}$ NW $\frac{1}{4}$ SE $\frac{1}{4}$, N $\frac{1}{2}$ SE $\frac{1}{4}$ NW $\frac{1}{4}$ SE $\frac{1}{4}$, SE $\frac{1}{4}$ NE $\frac{1}{4}$ NW $\frac{1}{4}$ SE $\frac{1}{4}$, SW $\frac{1}{4}$ NW $\frac{1}{4}$ NE $\frac{1}{4}$ SE $\frac{1}{4}$, NW $\frac{1}{4}$ SW $\frac{1}{4}$ NE $\frac{1}{4}$ SE $\frac{1}{4}$	6/26/65	423	117	90408
Havalina No. 1	N $\frac{1}{2}$ NW $\frac{1}{4}$ NW $\frac{1}{4}$ SE $\frac{1}{4}$, NE $\frac{1}{4}$ NE $\frac{1}{4}$ SW $\frac{1}{4}$, E $\frac{1}{2}$ NW $\frac{1}{4}$ NE $\frac{1}{4}$ SW $\frac{1}{4}$	6/26/65	423	118	90409
Havalina No. 2	E $\frac{1}{2}$ SE $\frac{1}{4}$ SE $\frac{1}{4}$ NW $\frac{1}{4}$, SW $\frac{1}{4}$ SW $\frac{1}{4}$ NE $\frac{1}{4}$, W $\frac{1}{2}$ SE $\frac{1}{4}$ SW $\frac{1}{4}$ NE $\frac{1}{4}$	6/26/65	423	120	90410
I-DO-IT	E $\frac{1}{2}$ SE $\frac{1}{4}$ SW $\frac{1}{4}$ NE $\frac{1}{4}$, NW $\frac{1}{4}$ SE $\frac{1}{4}$ NE $\frac{1}{4}$, W $\frac{1}{2}$ SW $\frac{1}{4}$ SE $\frac{1}{4}$ NE $\frac{1}{4}$	6/26/65	423	119	90412
Look-Out-Wedge	NE $\frac{1}{4}$ NE $\frac{1}{4}$ NW $\frac{1}{4}$ SE $\frac{1}{4}$, N $\frac{1}{2}$ NW $\frac{1}{4}$ NE $\frac{1}{4}$ SE $\frac{1}{4}$, SE $\frac{1}{4}$ NW $\frac{1}{4}$ NE $\frac{1}{4}$ SE $\frac{1}{4}$, W $\frac{1}{2}$ NE $\frac{1}{4}$ NE $\frac{1}{4}$ SE $\frac{1}{4}$, NE $\frac{1}{4}$ SW $\frac{1}{4}$ NE $\frac{1}{4}$ SE $\frac{1}{4}$, NW $\frac{1}{4}$ SE $\frac{1}{4}$ NE $\frac{1}{4}$ SE $\frac{1}{4}$	6/26/65	423	123	90413
<u>Section 16, T2S R12E</u>					
Self Protection	SW $\frac{1}{4}$ NE $\frac{1}{4}$ SW $\frac{1}{4}$ NW $\frac{1}{4}$, W $\frac{1}{2}$ SE $\frac{1}{4}$ SW $\frac{1}{4}$ NW $\frac{1}{4}$, NW $\frac{1}{4}$ NE $\frac{1}{4}$ NW $\frac{1}{4}$ SW $\frac{1}{4}$, W $\frac{1}{2}$ E $\frac{1}{2}$ NE $\frac{1}{4}$ SW $\frac{1}{4}$ NW $\frac{1}{4}$, E $\frac{1}{2}$ NW $\frac{1}{4}$ NE $\frac{1}{4}$ SW $\frac{1}{4}$ NW $\frac{1}{4}$, E $\frac{1}{2}$ SE $\frac{1}{4}$ NW $\frac{1}{4}$ SW $\frac{1}{4}$ NW $\frac{1}{4}$, E $\frac{1}{2}$ E $\frac{1}{2}$ SW $\frac{1}{4}$ SW $\frac{1}{4}$ NW $\frac{1}{4}$, W $\frac{1}{2}$ NE $\frac{1}{4}$ SE $\frac{1}{4}$ SW $\frac{1}{4}$ NW $\frac{1}{4}$, E $\frac{1}{2}$ NE $\frac{1}{4}$ NW $\frac{1}{4}$ NW $\frac{1}{4}$ SW $\frac{1}{4}$	1/22/51	42	362	89203

*Do Not
Index
@ County*

RECEIVED
B.L.M. AZ STATE OFFICE
2002 AUG -6 A 9:11
PHOENIX, ARIZONA

*(10)
MK*

STATE OF ARIZONA)
) SS.
COUNTY OF PINAL)

AFFIDAVIT OF RENTAL FEE PAYMENT
For the period
September 1, 2002 to August 31, 2003

RECEIVED
B.L.M. AZ STATE OFFICE
2002 AUG -6 A 9:11
PHOENIX, ARIZONA

STATE OF ARIZONA)
) SS.
COUNTY OF MARICOPA)

Joseph Lévy, being duly sworn, deposes and says that he is a citizen of the United States and more than twenty-one years of age, and resides at 1606 Walnut Street, La Grande, Oregon 97850, in Union County, State of Oregon, and is personally acquainted with the hereinafter described mining claims situated in the Pioneer Mining District, Pinal County, Arizona, the location notices of which are recorded in the office of the County Recorder of said county as described below:

See Exhibit "A" attached


That the owner of said claims (10 lode mining claims) is Lewis and Thomas Williams, and that the enclosed "rental fees" of \$100.00 per claim for a total of \$1,000.00 (One Thousand dollars) were paid by Harborlite Corporation, P.O. Box 960, Superior, AZ 85273, for the purpose of complying with the laws of the United States pertaining to assessment of annual work, and that said claims are being held for the valuable mineral contained therein. This "rental fee" is required in accordance with the Act of October 5, 1992 (Public Law 102-381, 106 Stat. 1374, 1378-79) and is in lieu of the requirements for performing assessment work under 30 U.S.C. 28-28e and for filing an annual Affidavit of Labor with the proper office of the Bureau of Land Management as outlined under Section 314(a) and (c) of FLPMA and §3833.2.

These "rental fees" are being submitted to cover mining claims comprising a contiguous group.

DATED this 22 day of July, A.D., 2002

Joseph Lévy
Joseph Lévy

Subscribed and sworn before me this 22nd day of July, A.D., 2002



Jonna S. True
Notary Public

EXHIBIT "A"

<u>Lode Claim Name</u>	<u>Loc. Date</u>	<u>Book</u>	<u>Pinal County</u>		<u>B.L.M. Data</u>		<u>Locator</u>
			<u>Page(s)</u>	<u>Filing Date</u>	<u>Serial No.</u>	<u>Date</u>	
Bobbie Jo Perlite No. 1 Amended	10/6/85 1/11/90	1314 1651	459-60 501-02	10/7/85 1/15/90	A MC 245404	11/4/85 2/8/90	Thomas Williams
Bobbie Jo Perlite No. 2 Amended	10/6/85 1/11/90	1314 1651	457-58 503-04	10/7/85 1/15/90	A MC 245405	11/4/85 2/8/90	Thomas Williams
Bobbie Jo Perlite No. 3	10/6/85	1314	455-56	10/7/85	A MC 245406	11/4/85	Thomas Williams
Bobbie Jo Perlite No. 4	10/12/85	1315	788-89	10/15/85	A MC 245407	11/4/85	Thomas Williams
Bobbie Jo Perlite No. 5	10/12/85	1315	790-91	10/15/85	A MC 245408	11/4/85	Thomas Williams
Bobbie Jo Perlite No. 6	10/12/85	1315	792-93	10/15/85	A MC 245409	11/4/85	Thomas Williams
Bobbie Jo Perlite No. 7	10/12/85	1315	796-97	10/15/85	A MC 245410	11/4/85	Thomas Williams
Bobbie Jo Perlite No. 8	10/12/85	1315	794-95	10/15/85	A MC 245411	11/4/85	Thomas Williams
B J No. 9	2/10/90	1657	523-24	2/20/90	A MC 301847	3/2/90	Lewis Williams
B & J No. 10	4/8/92	1817	118-19	4/9/92	A MC 321062	4/30/92	Lewis Williams

*Do Not Index
@ County*

PHOENIX, ARIZONA

2002 AUG - 6 - 9 11

RECEIVED
B.L.M. AZ STATE OFFICE

*10
mc*

STATE OF ARIZONA)
)
COUNTY OF PINAL) SS.

AFFIDAVIT OF RENTAL FEE PAYMENT
For the period
September 1, 2002 to August 31, 2003

RECEIVED
B.L.M. AZ STATE OFFICE
2002 AUG -6 A 9:11
PHOENIX, ARIZONA


STATE OF ARIZONA)
)
COUNTY OF MARICOPA) SS.

Joseph Lévy, being duly sworn, deposes and says that he is a citizen of the United States and more than twenty-one years of age, and resides at 1606 Walnut Street, La Grande, Oregon 97850, in Union County, State of Oregon, and is personally acquainted with the hereinafter described mining claims situated in the Pioneer Mining District, Pinal County, Arizona, the location notices of which are recorded in the office of the County Recorder of said county as described below:

See Exhibit "A" attached

That the owner of said claims (2 lode mining claims and 1 millsite) is Harborlite Corporation, and that the enclosed "rental fees" of \$100.00 per claim for a total of \$300.00 (Three Hundred dollars) were paid by Harborlite Corporation, P.O. Box 960, Superior, AZ 85273, for the purpose of complying with the laws of the United States pertaining to assessment of annual work, and that said lode claims are being held for the valuable mineral contained therein and the millsite for the purpose of enhancing a fines containment area in conjunction with the mining operation. This "rental fee" is required in accordance with the Act of October 5, 1992 (Public Law 102-381, 106 Stat. 1374, 1378-79) and is in lieu of the requirements for performing assessment work under 30 U.S.C. 28-28e and for filing an annual Affidavit of Labor with the proper office of the Bureau of Land Management as outlined under Section 314(a) and (c) of FLPMA and §3833.2.

DATED this 22 day of July, A.D., 2002


Joseph Lévy

Subscribed and sworn before me this 22nd day of July, A.D., 2002




Notary Public

EXHIBIT "A"

The following mining claims are located in Secs. 4, 8 & 9, T.2 S., R.12 E., G. & S.R.M., Pioneer Mining District, Pinal County, State of Arizona, the Location Notices are recorded in the office of the County Recorder of said county as described below:

<u>Claim Name</u>	<u>Docket</u>	<u>Page(s)</u>	<u>B.L.M. Serial #</u>
FORGOTTEN WEDGE lode	374	545	A MC 66077
MARY T. FRACTION lode	1668	450-451	A MC 303417
HARBORLITE MILLSITE NO. 3A Amended	1781 1797	639-640 124-125	A MC 317479

*Do Not Index
@ County*

RECEIVED
B.L.M. AZ STATE OFFICE
2002 AUG -6 A 9:11
PHOENIX, ARIZONA

*(3)
TMC*

United States Department of the Interior
Bureau of Land Management
 BUSINESS & SUPPORT SVCS DIV
 222 N CENTRAL AVE
 PHOENIX, AZ 85004 -2203
 Phone: (602) 417-9200

Receipt	
No:	534097

Transaction #: 558446	
Date of Transaction: 08/06/2002	
CUSTOMER:	WORLD MINERALS INC PO BOX 287 LA GRAND, OR 97850

LINE #	QTY	DESCRIPTION	REMARKS	UNIT PRICE	TOTAL
1	1.00	LOCATABLE MINERALS / MINING CLAIMS-NOT NEW-UNADJUD, ONE AUTH NO. ONLY / MINING CLAIM MONEY RECEIVED (455) CASES: AMC66079/\$16000.00	MAINT 2003 (160)	- n/a -	16000.00
TOTAL:					\$16,000.00

PAYMENT INFORMATION			
1	AMOUNT:	\$16,000.00	POSTMARKED: N/A
	TYPE:	CHECK	RECEIVED: 08/06/2002
	CHECK NO:	2800373	
	NAME:	WORLD MINERALS INC PO BOX 287 LA GRAND OR 97850	

REMARKS

This receipt was generated by the automated BLM Collections and Billing System and is a paper representation of a portion of the official electronic record contained therein.



WORLD MINERALS

World Minerals Inc.
Post Office Box 287
1501 6th Street
LaGrande, OR 97850
Tel: 541-963-3987
Fax: 541-963-3995

July 23, 2001

U.S. Department of the Interior
Bureau of Land Management
Attn: Public Room
222 N. Central Avenue
Phoenix, AZ 85004

Gentlemen:

Enclosed are five (5) "Affidavit of Rental Fee Payment" for the period September 1, 2001 to August 31, 2002 with Exhibits "A" attached. These Affidavits pertain to the claims of Harborlite Corporation as follows:

Harborlite – 2 lodes, 1 mill site
Bobbie Jo – 10 lodes
Guzman – 10 placers
Nord 135 lodes, 2 mill sites

We are enclosing our check in the amount of \$16,000.00 representing the fee for filing based on \$100.00 per claim rental fees for these 160 claims. Please acknowledge receipt of these rental fees.

Based on our previous correspondence, we are NOT paying fees for Guzman – 9 lodes because they have had the first half – mineral entry final certificate issued. I have attached a copy of your correspondence pertaining to those lodes.

Sincerely,
WORLD MINERALS INC.

Joseph Lévy
Chief Geologist

JL/jst

Enclosures
Cc: J. Carraher

PHOENIX, ARIZONA
2001 JUL 31 A 11: 23
RECEIVED
BLM STATE OFFICE



United States Department of the Interior

BUREAU OF LAND MANAGEMENT

Arizona State Office
222 North Central Avenue
Phoenix, AZ 85004-2203

In reply refer to:

3840 (957)
AMC 87677

April 26, 2001

Ms Jonna True
World Minerals Inc.
P.O. Box 287
LaGrande, OR 97850

Dear Ms. Jonna True:

In response to your letter dated February 28, 2001, we have reviewed the list of claims that you have paid maintenance fees on in the state of Arizona. Upon examination of our records, we concur that you have paid maintenance fees for claims that have had the first half - mineral entry final certificate issued. In accordance with 43 CFR 3851.5, these payments are not required. Therefore, you will receive reimbursement for the subject claims' maintenance fees paid for the assessment years subsequent of and including 1996. The subject claims, their mining claim recordation numbers and the amount refunded for each are listed on the enclosure.

Per your request, the telephone number for Ken Phillips of the Bureau of Mines is (602)255-3795.

Sincerely,

Mary B. Hyde

for Ivy J. Garcia
Supervisor, Lands & Minerals Operations

PHOENIX, ARIZONA

2001 JUL 31 A 11:23

Enclosure

B.L.M. STATE OFFICE
RECEIVED

CLAIM NAME	MINING CLAIM RECORDATION NO.	REFUND AMT.
1. ATOMIC BOMB	AMC 87683	\$600.00
2. CRUZALITE	AMC 87684	\$600.00
3. DIVIDE	AMC 87681	\$600.00
4. HAVALINA	AMC 87680	\$600.00
5. HAVALINA NO.2	AMC 87679	\$600.00
6. I-DO-IT	AMC 87677	\$600.00
7. LA CHOLLA	AMC 87678	\$600.00
8. LOOK-OUT-WEDGE	AMC 87682	\$600.00
9. MARKIE'S FRACTION	AMC 87685	\$600.00

PHOENIX, ARIZONA

2001 JUL 31 A 11: 23

RECEIVED
BLM STATE OFFICE

**United States Department of the Interior
Bureau of Land Management**
BUSINESS & SUPPORT SVCS DIV
222 N CENTRAL AVE
PHOENIX, AZ 85004 -2203
Phone: (602) 417-9200

Receipt	
No:	346969

Transaction #: 365024
Date of Transaction: 07/31/2001

CUSTOMER: HARBORLITE
PO BOX 287
LAGRANDE, OR 97850

LINE #	QTY	COMMODITY / SUBJECT / ACTION / PRODUCT	REMARKS	UNIT PRICE	TOTAL
1	1.00	LOCATABLE MINERALS / MINING CLAIMS-NOT NEW-UNADJUD, ONE AUTH NO. ONLY / MINING CLAIM MONEY RECEIVED (455)	MAINT 2002 (160)	- n/a -	\$16,000.00
TOTAL:					\$16,000.00

PAYMENT INFORMATION			
1	AMOUNT:	\$16,000.00	POSTMARKED: N/A
	TYPE:	CHECK	RECEIVED: 07/31/2001
	CHECK NO:	72791	
	NAME:	HARBORLITE PO BOX 287 LAGRANDE OR 97850	

REMARKS

PHONE NO: SEE DOC

CASE SERIAL NUMBER INFORMATION		
TRNS #	LINE #	CASES
365024	1	AMC66077/\$16000.00

This receipt was generated by the automated BLM Collections and Billings System and is a paper representation of a portion of the official electronic record contained therein.

ENTERED INTO COMPUTER
10/25/01 aj

STATE OF ARIZONA)
)
COUNTY OF PINAL) SS.

AFFIDAVIT OF RENTAL FEE PAYMENT
For the period
September 1, 2001 to August 31, 2002


STATE OF ARIZONA)
)
COUNTY OF MARICOPA) SS.

Joseph Lévy, being duly sworn, deposes and says that he is a citizen of the United States and more than twenty-one years of age, and resides at 1606 Walnut Street, La Grande, Oregon 97850, in Union County, State of Oregon, and is personally acquainted with the hereinafter described mining claims situated in the Pioneer Mining District, Pinal County, Arizona, the location notices of which are recorded in the office of the County Recorder of said county as described below:

See Exhibit "A" attached


That the owner of said claims (2 lode mining claims and 1 millsite) is Harborlite Corporation, and that the enclosed "rental fees" of \$100.00 per claim for a total of \$300.00 (Three Hundred dollars) were paid by Harborlite Corporation, P.O. Box 960, Superior, AZ 85273, for the purpose of complying with the laws of the United States pertaining to assessment of annual work, and that said lode claims are being held for the valuable mineral contained therein and the millsite for the purpose of enhancing a fines containment area in conjunction with the mining operation. This "rental fee" is required in accordance with the Act of October 5, 1992 (Public Law 102-381, 106 Stat. 1374, 1378-79) and is in lieu of the requirements for performing assessment work under 30 U.S.C. 28-28e and for filing an annual Affidavit of Labor with the proper office of the Bureau of Land Management as outlined under Section 314(a) and (c) of FLPMA and §3833.2.

DATED this 23 day of July, A.D., 2001



Joseph Lévy

Subscribed and sworn before me this 23 day of July, A.D., 2001





Notary Public

2001 JUL 31 11:23

RECEIVED
BLM AZ STATE OFFICE

EXHIBIT "A"

The following mining claims are located in Secs. 4, 8 & 9, T.2 S., R.12 E., G. & S.R.M., Pioneer Mining District, Pinal County, State of Arizona, the Location Notices are recorded in the office of the County Recorder of said county as described below:

<u>Claim Name</u>	<u>Docket</u>	<u>Page(s)</u>	<u>B.L.M. Serial #</u>
FORGOTTEN WEDGE lode	374	545	A MC 66077
MARY T. FRACTION lode	1668	450-451	A MC 303417
HARBORLITE MILLSITE NO. 3A Amended	1781 1797	639-640 124-125	A MC 317479

*Do Not Index
@ County*

RECEIVED
B.L.M. AZ STATE OFFICE
2001 JUL 31 A 11: 23
PHOENIX, ARIZONA

STATE OF ARIZONA)
)
COUNTY OF PINAL) SS.

AFFIDAVIT OF RENTAL FEE PAYMENT
For the period
September 1, 2001 to August 31, 2002

STATE OF ARIZONA)
)
COUNTY OF MARICOPA) SS.

Joseph Lévy, being duly sworn, deposes and says that he is a citizen of the United States and more than twenty-one years of age, and resides at 1606 Walnut Street, La Grande, Oregon 97850, in Union County, State of Oregon, and is personally acquainted with the hereinafter described mining claims situated in the Pioneer Mining District, Pinal County, Arizona, the location notices of which are recorded in the office of the County Recorder of said county as described below:

See Exhibit "A" attached

That the owner of said claims (10 lode mining claims) is Lewis and Thomas Williams, and that the enclosed "rental fees" of \$100.00 per claim for a total of \$1,000.00 (One Thousand dollars) were paid by Harborlite Corporation, P.O. Box 960, Superior, AZ 85273, for the purpose of complying with the laws of the United States pertaining to assessment of annual work, and that said claims are being held for the valuable mineral contained therein. This "rental fee" is required in accordance with the Act of October 5, 1992 (Public Law 102-381, 106 Stat. 1374, 1378-79) and is in lieu of the requirements for performing assessment work under 30 U.S.C. 28-28e and for filing an annual Affidavit of Labor with the proper office of the Bureau of Land Management as outlined under Section 314(a) and (c) of FLPMA and §3833.2.


These "rental fees" are being submitted to cover mining claims comprising a contiguous group.

DATED this 23 day of July, A.D., 2001

RECEIVED
BLM STATE OFFICE
2001 JUL 31 A 11:
RECEIVED ARIZONA

Joseph Lévy
Joseph Lévy

Subscribed and sworn before me this 23 day of July, A.D., 2001



Jonna S. True
Notary Public

EXHIBIT "A"

<u>Lode Claim Name</u>	<u>Loc. Date</u>	<u>Book</u>	<u>Pinal County</u>		<u>Filing Date</u>	<u>B.L.M. Data</u>		<u>Locator</u>
			<u>Page(s)</u>			<u>Serial No.</u>	<u>Date</u>	
Bobbie Jo Perlite No. 1 Amended	10/6/85 1/11/90	1314 1651	459-60 501-02		10/7/85 1/15/90	A MC 245404	11/4/85 2/8/90	Thomas Williams
Bobbie Jo Perlite No. 2 Amended	10/6/85 1/11/90	1314 1651	457-58 503-04		10/7/85 1/15/90	A MC 245405	11/4/85 2/8/90	Thomas Williams
Bobbie Jo Perlite No. 3	10/6/85	1314	455-56		10/7/85	A MC 245406	11/4/85	Thomas Williams
Bobbie Jo Perlite No. 4	10/12/85	1315	788-89		10/15/85	A MC 245407	11/4/85	Thomas Williams
Bobbie Jo Perlite No. 5	10/12/85	1315	790-91		10/15/85	A MC 245408	11/4/85	Thomas Williams
Bobbie Jo Perlite No. 6	10/12/85	1315	792-93		10/15/85	A MC 245409	11/4/85	Thomas Williams
Bobbie Jo Perlite No. 7	10/12/85	1315	796-97		10/15/85	A MC 245410	11/4/85	Thomas Williams
Bobbie Jo Perlite No. 8	10/12/85	1315	794-95		10/15/85	A MC 245411	11/4/85	Thomas Williams
B J No. 9	2/10/90	1657	523-24		2/20/90	A MC 301847	3/2/90	Lewis Williams
B & J No. 10	4/8/92	1817	118-19		4/9/92	A MC 321062	4/30/92	Lewis Williams

*Do Not Index
@ County*

RECEIVED
BLM. AZ STATE OFFICE
2001 JUL 31 A 11:23
PHOENIX, ARIZONA

STATE OF ARIZONA)
)
COUNTY OF PINAL) SS.

AFFIDAVIT OF RENTAL FEE PAYMENT
For the period
September 1, 2001 to August 31, 2002

STATE OF ARIZONA)
)
COUNTY OF MARICOPA) SS.

Joseph Lévy, being duly sworn, deposes and says that he is a citizen of the United States and more than twenty-one years of age, and resides at 1606 Walnut Street, La Grande, Oregon 97850, in Union County, State of Oregon, and is personally acquainted with the hereinafter described mining claims situated in the Pioneer Mining District, Pinal County, Arizona, the location notices of which are recorded in the office of the County Recorder of said county as described below:

See Exhibit "A" attached

That the owner of said claims (10 "Guzman" placer mining claims) is Harborlite Corporation, P.O. Box 960, Superior, AZ 85273, and that the enclosed "rental fees" of \$100.00 per claim for a total of \$1,000.00 (One Thousand dollars) were paid by Harborlite Corporation, for the purpose of complying with the laws of the United States pertaining to assessment of annual work, and that said claims are being held for the valuable mineral contained therein. This "rental fee" is required in accordance with the Act of October 5, 1992 (Public Law 102-381, 106 Stat. 1374, 1378-79) and is in lieu of the requirements for performing assessment work under 30 U.S.C. 28-28e and for filing an annual Affidavit of Labor with the proper office of the Bureau of Land Management as outlined under Section 314(a) and (c) of FLPMA and §3833.2.


These "rental fees" are being submitted to cover mining claims comprising a contiguous group.

DATED this 23 day of July, A.D., 2001

Joseph Lévy
Joseph Lévy

RECEIVED
BLM AZ STATE OFFICE
2001 JUL 31 A 11:23
TUCSON, ARIZONA

Subscribed and sworn before me this 23 day of July, A.D., 2001



Jonna S. True
Notary Public

EXHIBIT "A"

The following mining claims are located in Sections 8 & 16, T.2 S., R.12 E., Gila & Salt River Meridian, County of Pinal, State of Arizona and are duly recorded as indicated below, at the office of the County Recorder, Pinal County, Arizona:

<u>Placer Claim Name</u>	<u>Legal Description</u> <u>Section 8, T2S R12E</u>	<u>Date</u> <u>Located</u>	<u>Pinal County</u>		<u>BLM</u> <u>AMC#</u>
			<u>Book</u>	<u>Page</u>	
Black Eye	W $\frac{1}{2}$ SE $\frac{1}{4}$ SE $\frac{1}{4}$ NW $\frac{1}{4}$, SW $\frac{1}{4}$ SE $\frac{1}{4}$ NW $\frac{1}{4}$, W $\frac{1}{2}$ NW $\frac{1}{4}$ SE $\frac{1}{4}$ NW $\frac{1}{4}$	6/26/65	423	121	90407
Blueberry	NE $\frac{1}{4}$ SE $\frac{1}{4}$ NW $\frac{1}{4}$ E $\frac{1}{2}$ NW $\frac{1}{4}$ SE $\frac{1}{4}$ NW $\frac{1}{4}$ E $\frac{1}{2}$ SW $\frac{1}{4}$ NE $\frac{1}{4}$ NW $\frac{1}{4}$	6/26/65	423	116	90406
Dewdrop	N $\frac{1}{2}$ SW $\frac{1}{4}$ NE $\frac{1}{4}$	6/26/65	423	114	90411
Divide	SE $\frac{1}{4}$ SE $\frac{1}{4}$ NW $\frac{1}{4}$ SE $\frac{1}{4}$, NE $\frac{1}{4}$ NE $\frac{1}{4}$ SW $\frac{1}{4}$ SE $\frac{1}{4}$, N $\frac{1}{2}$ NW $\frac{1}{4}$ SE $\frac{1}{4}$ SE $\frac{1}{4}$, NW $\frac{1}{4}$ NE $\frac{1}{4}$ SE $\frac{1}{4}$ SE $\frac{1}{4}$, S $\frac{1}{2}$ SW $\frac{1}{4}$ NE $\frac{1}{4}$ SE $\frac{1}{4}$, SW $\frac{1}{4}$ SE $\frac{1}{4}$ NE $\frac{1}{4}$ SE $\frac{1}{4}$	6/26/65	423	122	90414
Havalina	W $\frac{1}{2}$ NE $\frac{1}{4}$ NW $\frac{1}{4}$ SE $\frac{1}{4}$, SE $\frac{1}{4}$ NW $\frac{1}{4}$ NW $\frac{1}{4}$ SE $\frac{1}{4}$, N $\frac{1}{2}$ SE $\frac{1}{4}$ NW $\frac{1}{4}$ SE $\frac{1}{4}$, SE $\frac{1}{4}$ NE $\frac{1}{4}$ NW $\frac{1}{4}$ SE $\frac{1}{4}$, SW $\frac{1}{4}$ NW $\frac{1}{4}$ NE $\frac{1}{4}$ SE $\frac{1}{4}$, NW $\frac{1}{4}$ SW $\frac{1}{4}$ NE $\frac{1}{4}$ SE $\frac{1}{4}$	6/26/65	423	117	90408
Havalina No. 1	N $\frac{1}{2}$ NW $\frac{1}{4}$ NW $\frac{1}{4}$ SE $\frac{1}{4}$, NE $\frac{1}{4}$ NE $\frac{1}{4}$ SW $\frac{1}{4}$, E $\frac{1}{2}$ NW $\frac{1}{4}$ NE $\frac{1}{4}$ SW $\frac{1}{4}$	6/26/65	423	118	90409
Havalina No. 2	E $\frac{1}{2}$ SE $\frac{1}{4}$ SE $\frac{1}{4}$ NW $\frac{1}{4}$, SW $\frac{1}{4}$ SW $\frac{1}{4}$ NE $\frac{1}{4}$, W $\frac{1}{2}$ SE $\frac{1}{4}$ SW $\frac{1}{4}$ NE $\frac{1}{4}$	6/26/65	423	120	90410
I-DO-IT	E $\frac{1}{2}$ SE $\frac{1}{4}$ SW $\frac{1}{4}$ NE $\frac{1}{4}$, NW $\frac{1}{4}$ SE $\frac{1}{4}$ NE $\frac{1}{4}$, W $\frac{1}{2}$ SW $\frac{1}{4}$ SE $\frac{1}{4}$ NE $\frac{1}{4}$	6/26/65	423	119	90412
Look-Out-Wedge	NE $\frac{1}{4}$ NE $\frac{1}{4}$ NW $\frac{1}{4}$ SE $\frac{1}{4}$, N $\frac{1}{2}$ NW $\frac{1}{4}$ NE $\frac{1}{4}$ SE $\frac{1}{4}$, SE $\frac{1}{4}$ NW $\frac{1}{4}$ NE $\frac{1}{4}$ SE $\frac{1}{4}$, W $\frac{1}{2}$ NE $\frac{1}{4}$ NE $\frac{1}{4}$ SE $\frac{1}{4}$, NE $\frac{1}{4}$ SW $\frac{1}{4}$ NE $\frac{1}{4}$ SE $\frac{1}{4}$, NW $\frac{1}{4}$ SE $\frac{1}{4}$ NE $\frac{1}{4}$ SE $\frac{1}{4}$	6/26/65	423	123	90413
<u>Section 16, T2S R12E</u>					
Self Protection	SW $\frac{1}{4}$ NE $\frac{1}{4}$ SW $\frac{1}{4}$ NW $\frac{1}{4}$, W $\frac{1}{2}$ SE $\frac{1}{4}$ SW $\frac{1}{4}$ NW $\frac{1}{4}$, NW $\frac{1}{4}$ NE $\frac{1}{4}$ NW $\frac{1}{4}$ SW $\frac{1}{4}$, W $\frac{1}{2}$ E $\frac{1}{2}$ NE $\frac{1}{4}$ SW $\frac{1}{4}$ NW $\frac{1}{4}$, E $\frac{1}{2}$ NW $\frac{1}{4}$ NE $\frac{1}{4}$ SW $\frac{1}{4}$ NW $\frac{1}{4}$, E $\frac{1}{2}$ SE $\frac{1}{4}$ NW $\frac{1}{4}$ SW $\frac{1}{4}$ NW $\frac{1}{4}$, E $\frac{1}{2}$ E $\frac{1}{2}$ SW $\frac{1}{4}$ SW $\frac{1}{4}$ NW $\frac{1}{4}$, W $\frac{1}{2}$ NE $\frac{1}{4}$ SE $\frac{1}{4}$ SW $\frac{1}{4}$ NW $\frac{1}{4}$, E $\frac{1}{2}$ NE $\frac{1}{4}$ NW $\frac{1}{4}$ NW $\frac{1}{4}$ SW $\frac{1}{4}$	1/22/51	42	362	89203

*Do Not
Index
e County*

PHOENIX, ARIZONA
2001 JUL 31 A 11: 23
RECEIVED
BLM, AZ STATE OFFICE

STATE OF ARIZONA)
)
COUNTY OF PINAL) SS.

AFFIDAVIT OF RENTAL FEE PAYMENT
For the period
September 1, 2001 to August 31, 2002

STATE OF ARIZONA)
)
COUNTY OF MARICOPA) SS.

Joseph Lévy, being duly sworn, deposes and says that he is a citizen of the United States and more than twenty-one years of age, and resides at 1606 Walnut Street, La Grande, Oregon 97850, in Union County, State of Oregon, and is personally acquainted with the hereinafter described millsite claims situated in the Pioneer Mining District, Pinal County, Arizona, the location notices of which are recorded in the office of the County Recorder of said county as described below:

See Exhibit "A" (7 pages) attached


That the owner of said claims (2 mill sites and 135 lodes formerly known as the Nord claims) is Harborlite Corporation, and that the enclosed "rental fees" of \$100.00 per claim for a total of \$13,700.00 (Thirteen Thousand, Seven Hundred dollars) were paid by Harborlite Corporation, P.O. Box 960, Superior, AZ 85273, for the purpose of complying with the laws of the United States pertaining to assessment of annual work, and that said claims are being held for the purpose of mining (on lode claims) and milling (on millsites) perlite ore which is mined on our lode claims. This "rental fee" is required in accordance with the Act of October 5, 1992 (Public Law 102-381, 106 Stat. 1374, 1378-79) and is in lieu of the requirements for performing assessment work under 30 U.S.C. 28-28e and for filing an annual Affidavit of Labor with the proper office of the Bureau of Land Management as outlined under Section 314(a) and (c) of FLPMA and §3833.2.

DATED this 23 day of July, A.D., 2001

RECEIVED
B.L.M. STATE OFFICE
2001 JUL 31 A 11: 23
PHOENIX, ARIZONA

Joseph Lévy
Joseph Lévy

Subscribed and sworn before me this 23 day of July, A.D., 2001



Jonna S. True
Notary Public

EXHIBIT "A"

(page 1)

The following mining claims are located in Pinal County, State of Arizona, the location notices of which are recorded in the office of the County Recorder of said County as described below:

<u>Claim Name</u>	<u>Book/Docket</u>	<u>Page(s)</u>	<u>B.L.M. Serial #</u>
ROSEMARIE No. 6 Exception lode (situate in Sec.8)	507	87	A MC 66079
Candy Rock Fraction lode (situate in Sec. 16)	1556	712-713	A MC 289764
Lucero millsite (situate in Sec. 4)	1786	558-559	A MC 319070
Cynthia & John millsite (situate in Sec. 4)	893	426-427	A MC 94571

*Do Not Index
@ County*

All claims are located in T.2 S., R.12 E., G. & S.R.M.

RECEIVED
B.L.M. AZ STATE OFFICE
2001 JUL 31 A 11: 23
PHOENIX, ARIZONA

EXHIBIT "A"

(page 2)

The following lode mining claims are located in Secs. 8 & 9, T.2 S., R.12 E., Gila & Salt River Meridian, County of Pinal, State of Arizona:

<u>Lode Claim Name</u>	<u>Recorded</u>		<u>B.L.M. Serial #</u>
	<u>Book</u>	<u>Page</u>	
ROSEMARIE No. 1 Exception Amended	500 507	414 86	A MC 66078
ROSEMARIE No. 7 Exception Amended	500 507	420 88	A MC 66080
ROSEMARIE No. 8 Exception Amended Amended	500 507 Doc. 1082-045	421 89	A MC 66081
ROSEMARIE No. 9 Exception Amended	500 507	422 90	A MC 66082
ROSEMARIE No. 10 Exception Amended	500 507	423 91	A MC 66083
ROSEMARIE No. 12 Exception Amended Amended	500 507 Doc. 1082-047	425 92	A MC 66084
ROSEMARIE No. 13 Exception Amended	500 507	426 93	A MC 66085
ROSEMARIE No. 14 Exception Amended	500 507	427 94	A MC 66086

*Do Not
Index
@ County*

PHOENIX, ARIZONA

2001 JUL 31 A 11: 23

RECEIVED
B.L.M. AZ STATE OFFICE

EXHIBIT "A"

(page 3)

The following mining claims are located in Secs. 27, 28, 32, 33 & 34, T.2 S., R.12 E., and Secs. 3 & 4, T.3 S., R12 E., Gila & Salt River Meridian, County of Pinal, State of Arizona:

<u>Lode Claim Name</u>	<u>Book</u>	<u>Recorded</u>	<u>Page</u>	<u>B.L.M. Serial #</u>
Hal #1	1382		220-221	A MC 259557
Hal #2	1382		222-223	A MC 259558
Hal #3	1382		224-225	A MC 259559
Hal #4	1382		226-227	A MC 259560
Hal #5	1382		228-229	A MC 259561
Hal #6	1382		230-231	A MC 259562
Hal #7	1382		232-233	A MC 259563
Hal #8	1382		234-235	A MC 259564
Hal #9	1382		236-237	A MC 259565
Hal #10	1382		238-239	A MC 259566
Hal #11	1382		240-241	A MC 259567
Hal #12	1382		242-243	A MC 259568
Hal #13	1382		244-245	A MC 259569
Hal #14	1382		246-247	A MC 259570
Hal #15	1382		248-249	A MC 259571
Hal #16	1382		250-251	A MC 259572
Hal #17	1382		252-253	A MC 259573
Hal #18	1382		254-255	A MC 259574
Hal #19	1382		256-257	A MC 259575
Hal #20	1382		258-259	A MC 259576
Hal #21	1382		260-261	A MC 259577
Hal #22	1382		262-263	A MC 259578
Hal #23	1382		264-265	A MC 259579
Hal #24	1382		266-267	A MC 259580
Hal #25	1382		268-269	A MC 259581
Hal #26	1382		270-271	A MC 259582
Hal #27	1382		272-273	A MC 259583
Hal #28	1832		274-275	A MC 259584
Hal #29	1382		276-277	A MC 259585
Hal #30	1382		278-279	A MC 259586
Hal #31	1382		280-281	A MC 259587
Hal #32	1382		282-283	A MC 259588
Hal #33	1382		284-285	A MC 259589
Hal #34	1382		286-287	A MC 259590
Hal #35	1382		288-289	A MC 259591
Hal #36	1382		290-291	A MC 259592
Tekoa #9	1382		410-411	A MC 259652
Tekoa #10	1382		412-413	A MC 259653
Tekoa #11	1382		414-415	A MC 259654
Tekoa #12	1382		416-417	A MC 259655
Tekoa #13	1382		418-419	A MC 259656

B.L.M. RECEIVED
 STATE OFFICE
 2001 JUL 31 A 11:23
 PINAL, ARIZONA

*Do Not Index
@ County*

EXHIBIT "A"

(page 4)

The following mining claims are located in Sec. 16, 17 & 20, T.2 S., R.12 E., Gila & Salt River Meridian, County of Pinal, State of Arizona:

<u>Lode Claim Name</u>	<u>Recorded</u>		<u>B.L.M. Serial #</u>
	<u>Book</u>	<u>Page</u>	
Magic #1	1382	292-293	A MC 259593
Magic #2	1382	294-295	A MC 259594
Magic #3	1382	296-297	A MC 259595
Magic #4	1382	298-299	A MC 259596
Magic #5	1382	300-301	A MC 259597
Magic #6	1382	302-303	A MC 259598
Magic #7	1382	304-305	A MC 259599
Magic #8	1382	306-307	A MC 259600
Magic #9	1382	308-309	A MC 259601
Magic #10	1382	310-311	A MC 259602
Magic #11	1382	312-313	A MC 259603
Magic #12	1382	314-315	A MC 259604
Magic #13	1382	316-317	A MC 259605
Magic #14	1382	318-319	A MC 259606
Magic #15	1382	320-321	A MC 259607
Magic #23	1382	336-337	A MC 259615
Magic #24	1382	338-339	A MC 259616
Magic #25	1382	340-341	A MC 259617
Magic #26	1382	342-343	A MC 259618
Magic #27	1556	710-711	A MC 289765

*Do Not Index
@ County*

PHOENIX, ARIZONA

2001 JUL 31 A 11: 23

RECEIVED
B.L.M. AZ STATE OFFICE

EXHIBIT "A"

(page 5)

The following mining claims are located in Sec. 12, T.2 S., R.11 E. and Secs. 7 & 8, T.2 S., R.12 E., Gila & Salt River Meridian, County of Pinal, State of Arizona:

<u>Lode Claim Name</u>	<u>Book</u>	<u>Recorded</u> <u>Page</u>	<u>B.L.M. Serial #</u>
Seattle #1	1382	344-345	A MC 259619
Seattle #2	1382	346-347	A MC 259620
Seattle #3	1382	348-349	A MC 259621
Seattle #4	1382	350-351	A MC 259622
Seattle #5	1382	352-353	A MC 259623
Seattle #6	1382	354-355	A MC 259624
Seattle #7	1382	356-357	A MC 259625
Seattle #8	1382	358-359	A MC 259626
Seattle #9	1382	360-361	A MC 259627
Seattle #10	1382	362-363	A MC 259628
Seattle #11	1382	364-365	A MC 259629
Seattle #12	1382	366-367	A MC 259630
Seattle #13	1382	368-369	A MC 259631
Seattle #14	1382	370-371	A MC 259632
Seattle #15	1382	372-373	A MC 259633
Seattle #16	1382	374-375	A MC 259634
Seattle #17	1382	376-377	A MC 259635
Seattle #18	1382	378-379	A MC 259636
Seattle #19	1382	380-381	A MC 259637
Seattle #20	1382	382-383	A MC 259638
Seattle #21	1382	384-385	A MC 259639
Seattle #22	1382	386-387	A MC 259640
Seattle #23	1382	388-389	A MC 259641
Seattle #24	1382	390-391	A MC 259642
Seattle #25	1382	392-393	A MC 259643

*Do Not Index
@ County*

PHOENIX, ARIZONA

2001 JUL 31 11:23

RECEIVED
B.L.M. STATE OFFICE

EXHIBIT "A"

(page 6)

The following mining claims are located in Secs. 8, 17 and 18, T.2 S., R.12 E., Gila & Salt River Meridian, County of Pinal, State of Arizona:

<u>Lode Claim Name</u>	<u>Recorded</u>		<u>B.L.M. Serial #</u>
	<u>Book</u>	<u>Page</u>	
Sil-Flo No. 1	1420	465-466	A MC 265778
Sil-Flo No. 2	1420	467-468	A MC 265779
Sil-Flo No. 3	1420	469-470	A MC 265780
Sil-Flo No. 4	1420	471-472	A MC 265781
Sil-Flo No. 5	1420	473-474	A MC 265782
Sil-Flo No. 6	1420	475-476	A MC 265783
Sil-Flo No. 7	1420	477-478	A MC 265784
Sil-Flo No. 8	1420	479-480	A MC 265785
Sil-Flo No. 9	1420	481-482	A MC 265786
Sil-Flo No. 10	1420	483-484	A MC 265787
Sil-Flo No. 11	1420	485-486	A MC 265788
Sil-Flo No. 12	1420	487-488	A MC 265789
Sil-Flo No. 13	1420	489-490	A MC 265790
Sil-Flo No. 14	1420	491-492	A MC 265791
Sil-Flo No. 15	1420	493-494	A MC 265792
Sil-Flo No. 16	1420	495-496	A MC 265793
Sil-Flo No. 17	1420	497-498	A MC 265794
Sil-Flo No. 18	1420	499-500	A MC 265795

*Do Not Index
@ County*

PHOENIX, ARIZONA

2001 JUL 31 11:23

RECEIVED
B.L.M. AZ STATE OFFICE

EXHIBIT "A"

(page 7)

The following mining claims are located in Secs. 15, 16, 21 and 22, T.2 S., R.12 E., Gila & Salt River Meridian, County of Pinal, State of Arizona:

<u>Lode Claim Name</u>	<u>Recorded</u>		<u>B.L.M. Serial #</u>
	<u>Book</u>	<u>Page</u>	
Sil-Flo No. 19	1420	501-502	A MC 265796
Sil-Flo No. 20	1420	503-504	A MC 265797
Sil-Flo No. 21	1420	505-506	A MC 265798
Sil-Flo No. 22	1420	507-508	A MC 265799
Sil-Flo No. 23	1420	509-510	A MC 265800
Sil-Flo No. 24	1420	511-512	A MC 265801
Sil-Flo No. 25	1420	513-514	A MC 265802
Sil-Flo No. 26	1420	515-516	A MC 265803
Sil-Flo No. 27	1420	517-518	A MC 265804
Sil-Flo No. 28	1420	519-520	A MC 265805
Sil-Flo No. 29	1420	521-522	A MC 265806
Sil-Flo No. 30	1420	523-524	A MC 265807
Sil-Flo No. 31	1420	525-526	A MC 265808
Sil-Flo No. 32	1420	527-528	A MC 265809
Sil-Flo No. 33	1420	529-530	A MC 265810
Sil-Flo No. 34	1420	531-532	A MC 265811
Sil-Flo No. 35	1420	533-534	A MC 265812
Sil-Flo No. 36	1396	458-459	A MC 262396
Amended	1420	535-536	
Sil-Flo No. 37	1396	460-461	A MC 262397
Amended	1420	537-538	
Volcano No. 12R	1396	462-463	A MC 262398
Amended	1420	539-540	
(Amended name - Sil Flo No. 38)			
Sil-Flo No. 39	1420	541-542	A MC 265813

*Do Not Index
@ County*

PHOENIX, ARIZONA

2001 JUL 31 A 11: 24

RECEIVED
B.L.M. STATE OFFICE



WORLD MINERALS

World Minerals Inc.
Post Office Box 287
1501 6th Street
LaGrande, OR 97850
Tel: 541-963-3987
Fax: 541-963-3995

July 30, 2000

U.S. Department of the Interior
Bureau of Land Management
Attn: Public Room
222 N. Central Avenue
Phoenix, AZ 85004

Gentlemen:

Enclosed are five (5) "Affidavit of Rental Fee Payment" for the period September 1, 2000 to August 31, 2001 with Exhibits "A" attached. These Affidavits pertain to the claims of Harborlite Corporation as follows:

Harborlite – 2 lodes, 1 mill site
Bobbie Jo – 10 lodes
Guzman – 9 lodes, 10 placers
Nord 135 lodes, 2 mill sites

We are enclosing our check in the amount of \$16,900.00 representing the fee for filing based on \$100.00 per claim rental fees for these 169 claims. Please acknowledge receipt of these rental fees.

Sincerely,
WORLD MINERALS INC.

Joseph Lévy
Chief Geologist

JL/jst

Enclosures

Cc: J. Carraher

PHOENIX, ARIZONA
2000 JUL 28 9:06
RECEIVED
BLM, AZ STATE OFFICE

STATE OF ARIZONA)
)
COUNTY OF PINAL) SS.

AFFIDAVIT OF RENTAL FEE PAYMENT
For the period
September 1, 2000 to August 31, 2001

RECEIVED
BLM STATE OFFICE
2000 JUL 28 A 9:06
PHOENIX, ARIZONA

STATE OF ARIZONA)
)
COUNTY OF MARICOPA) SS.

Joseph Lévy, being duly sworn, deposes and says that he is a citizen of the United States and more than twenty-one years of age, and resides at 1606 Walnut Street, La Grande, Oregon 97850, in Union County, State of Oregon, and is personally acquainted with the hereinafter described mining claims situated in the Pioneer Mining District, Pinal County, Arizona, the location notices of which are recorded in the office of the County Recorder of said county as described below:


See Exhibit "A" attached

That the owner of said claims (2 lode mining claims and 1 millsite) is Harborlite Corporation, and that the enclosed "rental fees" of \$100.00 per claim for a total of \$300.00 (Three Hundred dollars) were paid by Harborlite Corporation, P.O. Box 960, Superior, AZ 85273, for the purpose of complying with the laws of the United States pertaining to assessment of annual work, and that said lode claims are being held for the valuable mineral contained therein and the millsite for the purpose of enhancing a fines containment area in conjunction with the mining operation. This "rental fee" is required in accordance with the Act of October 5, 1992 (Public Law 102-381, 106 Stat. 1374, 1378-79) and is in lieu of the requirements for performing assessment work under 30 U.S.C. 28-28e and for filing an annual Affidavit of Labor with the proper office of the Bureau of Land Management as outlined under Section 314(a) and (c) of FLPMA and §3833.2.

DATED this 11 day of July, A.D., 2000

Joseph Lévy
Joseph Lévy

Subscribed and sworn before me this 11th day of July, A.D., 2000



Jonna S. True
Notary Public

EXHIBIT "A"

The following mining claims are located in Secs. 4, 8 & 9, T.2 S., R.12 E., G. & S.R.M., Pioneer Mining District, Pinal County, State of Arizona, the Location Notices are recorded in the office of the County Recorder of said county as described below:

<u>Claim Name</u>	<u>Docket</u>	<u>Page(s)</u>	<u>B.L.M. Serial #</u>
Forgotten Wedge lode	374	548	A MC 66077 -
MARY T. FRACTION lode	1668	450-451	A MC 303417 -
HARBORLITE MILLSITE NO. 3A Amended	1781 1797	639-640 124-125	A MC 317479 -

*Do Not Index
@ County*

RECEIVED
BLM. STATE OFFICE
2000 JUL 28 A 9:06
PINAL COUNTY, ARIZONA

ENTERED INTO COMPUTER

7/31/00

VERIFIED

8-1-00

(3) KC

STATE OF ARIZONA)
)
COUNTY OF PINAL) SS.

AFFIDAVIT OF RENTAL FEE PAYMENT
For the period
September 1, 2000 to August 31, 2001

STATE OF ARIZONA)
)
COUNTY OF MARICOPA) SS.


RECEIVED
B.L.M. STATE OFFICE
2000 JUL 28 A 9:07
TUCSON, ARIZONA

Joseph Lévy, being duly sworn, deposes and says that he is a citizen of the United States and more than twenty-one years of age, and resides at 1606 Walnut Street, La Grande, Oregon 97850, in Union County, State of Oregon, and is personally acquainted with the hereinafter described millsite claims situated in the Pioneer Mining District, Pinal County, Arizona, the location notices of which are recorded in the office of the County Recorder of said county as described below:


See Exhibit "A" (7 pages) attached

That the owner of said claims (2 mill sites and 135 lodes formerly known as the Nord claims) is Harborlite Corporation, and that the enclosed "rental fees" of \$100.00 per claim for a total of \$13,700.00 (Thirteen Thousand, Seven Hundred dollars) were paid by Harborlite Corporation, P.O. Box 960, Superior, AZ 85273, for the purpose of complying with the laws of the United States pertaining to assessment of annual work, and that said claims are being held for the purpose of mining (on lode claims) and milling (on millsites) perlite ore which is mined on our lode claims. This "rental fee" is required in accordance with the Act of October 5, 1992 (Public Law 102-381, 106 Stat. 1374, 1378-79) and is in lieu of the requirements for performing assessment work under 30 U.S.C. 28-28e and for filing an annual Affidavit of Labor with the proper office of the Bureau of Land Management as outlined under Section 314(a) and (c) of FLPMA and §3833.2.

DATED this 11 day of July, A.D., 2000


Joseph Lévy

Subscribed and sworn before me this 11th day of July, A.D., 2000




Notary Public

EXHIBIT "A"

(page 1)

The following mining claims are located in Pinal County, State of Arizona, the location notices of which are recorded in the office of the County Recorder of said County as described below:

<u>Claim Name</u>	<u>Book/Docket</u>	<u>Page(s)</u>	<u>B.L.M. Serial #</u>
ROSEMARIE No. 6 Exception lode (situate in Sec.8)	507	87	A MC 66079 x
Candy Rock Fraction lode (situate in Sec. 16)	1556	712-713	A MC 289764 -
Lucero millsite (situate in Sec. 4)	1786	558-559	A MC 319070 -
Cynthia & John millsite (situate in Sec. 4)	993	426-427	A MC 94571 -

*Do Not
Index @
County*

All claims are located in T.2 S., R.12 E., G. & S.R.M.

(4) KC

ENTERED INTO COMPUTER

L 7/31/00

VERIFIED

for 8-1-00

BLM. FIELD OFFICE
2000 JUL 28 4 07
PINAL COUNTY ARIZONA

STATE OF ARIZONA)
)
COUNTY OF PINAL) SS.

AFFIDAVIT OF RENTAL FEE PAYMENT
For the period
September 1, 2000 to August 31, 2001

STATE OF ARIZONA)
)
COUNTY OF MARICOPA) SS.

RECEIVED
BLM. AZ STATE OFFICE
2000 JUL 28 A
PINAL COUNTY, ARIZONA

Joseph Lévy, being duly sworn, deposes and says that he is a citizen of the United States and more than twenty-one years of age, and resides at 1606 Walnut Street, La Grande, Oregon 97850, in Union County, State of Oregon, and is personally acquainted with the hereinafter described mining claims situated in the Pioneer Mining District, Pinal County, Arizona, the location notices of which are recorded in the office of the County Recorder of said county as described below:

See Exhibit "A" attached


That the owner of said claims (10 lode mining claims) is Lewis and Thomas Williams, and that the enclosed "rental fees" of \$100.00 per claim for a total of \$1,000.00 (One Thousand dollars) were paid by Harborlite Corporation, P.O. Box 960, Superior, AZ 85273, for the purpose of complying with the laws of the United States pertaining to assessment of annual work, and that said claims are being held for the valuable mineral contained therein. This "rental fee" is required in accordance with the Act of October 5, 1992 (Public Law 102-381, 106 Stat. 1374, 1378-79) and is in lieu of the requirements for performing assessment work under 30 U.S.C. 28-28e and for filing an annual Affidavit of Labor with the proper office of the Bureau of Land Management as outlined under Section 314(a) and (c) of FLPMA and §3833.2.

These "rental fees" are being submitted to cover mining claims comprising a contiguous group.

DATED this 11 day of July, A.D., 2000

Joseph Lévy
Joseph Lévy

Subscribed and sworn before me this 11th day of July, A.D., 2000



Jonna S. True
Notary Public

EXHIBIT "A"

<u>Lode Claim Name</u>	<u>Loc. Date</u>	<u>Book</u>	<u>Pinal County</u>		<u>B.L.M. Data</u>		<u>Locator</u>
			<u>Page(s)</u>	<u>Filing Date</u>	<u>Serial No.</u>	<u>Date</u>	
Bobbie Jo Perlite No. 1 Amended	10/6/85 1/11/90	1314 1651	459-60 501-02	10/7/85 1/15/90	A MC 245404	11/4/85 2/8/90	Thomas Williams
Bobbie Jo Perlite No. 2 Amended	10/6/85 1/11/90	1314 1651	457-58 503-04	10/7/85 1/15/90	A MC 245405	11/4/85 2/8/90	Thomas Williams
Bobbie Jo Perlite No. 3	10/6/85	1314	455-56	10/7/85	A MC 245406	11/4/85	Thomas Williams
Bobbie Jo Perlite No. 4	10/12/85	1315	788-89	10/15/85	A MC 245407	11/4/85	Thomas Williams
Bobbie Jo Perlite No. 5	10/12/85	1315	790-91	10/15/85	A MC 245408	11/4/85	Thomas Williams
Bobbie Jo Perlite No. 6	10/12/85	1315	792-93	10/15/85	A MC 245409	11/4/85	Thomas Williams
Bobbie Jo Perlite No. 7	10/12/85	1315	796-97	10/15/85	A MC 245410	11/4/85	Thomas Williams
Bobbie Jo Perlite No. 8	10/12/85	1315	794-95	10/15/85	A MC 245411	11/4/85	Thomas Williams
B J No. 9	2/10/90	1657	523-24	2/20/90	A MC 301847	3/2/90	Lewis Williams
B & J No. 10	4/8/92	1817	118-19	4/9/92	A MC 321062	4/30/92	Lewis Williams

Do Not Index
@ County

(10) KC

RECEIVED
B.L.M. STATE OFFICE
2000 JUL 28 A 9:06

PHOENIX, ARIZONA

ENTERED INTO SYSTEM

7/31/00

VERIFIED
8/1/00

STATE OF ARIZONA)
)
COUNTY OF PINAL) SS.

AFFIDAVIT OF RENTAL FEE PAYMENT
For the period
September 1, 2000 to August 31, 2001

STATE OF ARIZONA)
)
COUNTY OF MARICOPA) SS.

RECEIVED
B.L.M. MARICOPA OFFICE
2000 JUL 28 A 9:05
TERRONIA, ARIZONA

Joseph Lévy, being duly sworn, deposes and says that he is a citizen of the United States and more than twenty-one years of age, and resides at 1606 Walnut Street, La Grande, Oregon 97850, in Union County, State of Oregon, and is personally acquainted with the hereinafter described mining claims situated in the Pioneer Mining District, Pinal County, Arizona, the location notices of which are recorded in the office of the County Recorder of said county as described below:

See Exhibit "A" attached


That the owner of said claims (9 "Guzman" lode mining claims) is Harborlite Corporation, P.O. Box 960, Superior, AZ 85273, and that the enclosed "rental fees" of \$100.00 per claim for a total of \$900.00 (Nine Hundred dollars) were paid by Harborlite Corporation, for the purpose of complying with the laws of the United States pertaining to assessment of annual work, and that said claims are being held for the valuable mineral contained therein. This "rental fee" is required in accordance with the Act of October 5, 1992 (Public Law 102-381, 106 Stat. 1374, 1378-79) and is in lieu of the requirements for performing assessment work under 30 U.S.C. 28-28e and for filing an annual Affidavit of Labor with the proper office of the Bureau of Land Management as outlined under Section 314(a) and (c) of FLPMA and §3833.2.

These "rental fees" are being submitted to cover mining claims comprising a contiguous group.

DATED this 11 day of July, A.D., 2000

Joseph Lévy
Joseph Lévy

Subscribed and sworn before me this 11th day of July, A.D., 2000



Jonna S. True
Notary Public

EXHIBIT "A"

The following mining claims are located in Sections 8 & 9, T.2 S., R.12 E., Gila & Salt River Meridian, County of Pinal, State of Arizona and are duly recorded as indicated below, at the office of the County Recorder, Pinal County, Arizona:

<u>Lode Name</u>	<u>Book</u>	<u>Page(s)</u>	<u>B.L.M. Serial #</u>	<u>Location Date</u>
I-DO-IT	53	414	A MC 87677	4/13/45
Amended	443	89		
2 nd Amended	1618	373-374		
LA CHOLLA	54	119	A MC 87678	12/17/45
Amended	1618	375-376		
HAVALINA No. 2	53	428	A MC 87679	6/04/45
Amended	443	88		
2 nd Amended	1618	381-382		
HAVALINA	53	427	A MC 87680	4/11/45
Amended	1618	379-380		
DIVIDE	54	117	A MC 87681	12/06/45
Amended	443	90		
2 nd Amended	1618	383-384		
LOOK-OUT-WEDGE	54	351	A MC 87682	3/29/46
Amended	443	91		
2 nd Amended	1618	385-386		
ATOMIC BOMB	54	43	A MC 87683	11/13/45
Amended	1618	377-378		
CRUZALITE	438	246	A MC 87684	11/04/65
Amended	1618	387-388		
MARKIE'S FRACTION	267	500	A MC 87685	5/01/60
Amended	1618	389-390		

*Do Not Index
@ County*

ENTERED INTO COMPUTER

L 7/31/00

VERIFIED

So 8/1/00

(9) KC

RECORDS DIVISION

2000 JUL 28 A 9:06

RECEIVED
B.L.M. PINAL OFFICE

STATE OF ARIZONA)
)
COUNTY OF PINAL) SS.

AFFIDAVIT OF RENTAL FEE PAYMENT
For the period
September 1, 2000 to August 31, 2001

STATE OF ARIZONA)
)
COUNTY OF MARICOPA) SS.

RECORDED
B.L.M. DISTRICT OFFICE
2000 JUL 28 A 9:01
MARICOPA ARIZONA

Joseph Lévy, being duly sworn, deposes and says that he is a citizen of the United States and more than twenty-one years of age, and resides at 1606 Walnut Street, La Grande, Oregon 97850, in Union County, State of Oregon, and is personally acquainted with the hereinafter described mining claims situated in the Pioneer Mining District, Pinal County, Arizona, the location notices of which are recorded in the office of the County Recorder of said county as described below:

See Exhibit "A" attached

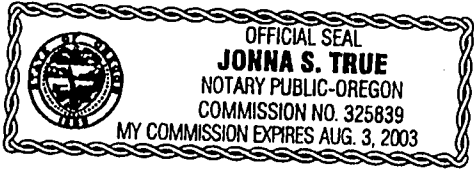
That the owner of said claims (10 "Guzman" placer mining claims) is Harborlite Corporation, P.O. Box 960, Superior, AZ 85273, and that the enclosed "rental fees" of \$100.00 per claim for a total of \$1,000.00 (One Thousand dollars) were paid by Harborlite Corporation, for the purpose of complying with the laws of the United States pertaining to assessment of annual work, and that said claims are being held for the valuable mineral contained therein. This "rental fee" is required in accordance with the Act of October 5, 1992 (Public Law 102-381, 106 Stat. 1374, 1378-79) and is in lieu of the requirements for performing assessment work under 30 U.S.C. 28-28e and for filing an annual Affidavit of Labor with the proper office of the Bureau of Land Management as outlined under Section 314(a) and (c) of FLPMA and §3833.2.

These "rental fees" are being submitted to cover mining claims comprising a contiguous group.

DATED this 11 day of July, A.D., 2000

Joseph Lévy
Joseph Lévy

Subscribed and sworn before me this 11th day of July, A.D., 2000



Jonna S. True
Notary Public

EXHIBIT "A"

The following mining claims are located in Sections 8 & 16, T.2 S., R.12 E., Gila & Salt River Meridian, County of Pinal, State of Arizona and are duly recorded as indicated below, at the office of the County Recorder, Pinal County, Arizona:

<u>Placer Claim Name</u>	<u>Legal Description</u>	<u>Date Located</u>	<u>Pinal County</u>		<u>BLM AMC#</u>
			<u>Book</u>	<u>Page</u>	
Black Eye	W $\frac{1}{2}$ SE $\frac{1}{4}$ SE $\frac{1}{4}$ NW $\frac{1}{4}$, SW $\frac{1}{4}$ SE $\frac{1}{4}$ NW $\frac{1}{4}$, W $\frac{1}{2}$ NW $\frac{1}{4}$ SE $\frac{1}{4}$ NW $\frac{1}{4}$	6/26/65	423	121	90407
Blueberry	NE $\frac{1}{4}$ SE $\frac{1}{4}$ NW $\frac{1}{4}$ E $\frac{1}{2}$ NW $\frac{1}{4}$ SE $\frac{1}{4}$ NW $\frac{1}{4}$ E $\frac{1}{2}$ SW $\frac{1}{4}$ NE $\frac{1}{4}$ NW $\frac{1}{4}$	6/26/65	423	116	90406
Dewdrop	N $\frac{1}{2}$ SW $\frac{1}{4}$ NE $\frac{1}{4}$	6/26/65	423	114	90411
Divide	SE $\frac{1}{4}$ SE $\frac{1}{4}$ NW $\frac{1}{4}$ SE $\frac{1}{4}$, NE $\frac{1}{4}$ NE $\frac{1}{4}$ SW $\frac{1}{4}$ SE $\frac{1}{4}$, N $\frac{1}{2}$ NW $\frac{1}{4}$ SE $\frac{1}{4}$ SE $\frac{1}{4}$, NW $\frac{1}{4}$ NE $\frac{1}{4}$ SE $\frac{1}{4}$ SE $\frac{1}{4}$, S $\frac{1}{2}$ SW $\frac{1}{4}$ NE $\frac{1}{4}$ SE $\frac{1}{4}$, SW $\frac{1}{4}$ SE $\frac{1}{4}$ NE $\frac{1}{4}$ SE $\frac{1}{4}$	6/26/65	423	122	90414
Havalina	W $\frac{1}{2}$ NE $\frac{1}{4}$ NW $\frac{1}{4}$ SE $\frac{1}{4}$, SE $\frac{1}{4}$ NW $\frac{1}{4}$ NW $\frac{1}{4}$ SE $\frac{1}{4}$, N $\frac{1}{2}$ SE $\frac{1}{4}$ NW $\frac{1}{4}$ SE $\frac{1}{4}$, SE $\frac{1}{4}$ NE $\frac{1}{4}$ NW $\frac{1}{4}$ SE $\frac{1}{4}$, SW $\frac{1}{4}$ NW $\frac{1}{4}$ NE $\frac{1}{4}$ SE $\frac{1}{4}$, NW $\frac{1}{4}$ SW $\frac{1}{4}$ NE $\frac{1}{4}$ SE $\frac{1}{4}$	6/26/65	423	117	90408
Havalina No. 1	N $\frac{1}{2}$ NW $\frac{1}{4}$ NW $\frac{1}{4}$ SE $\frac{1}{4}$, NE $\frac{1}{4}$ NE $\frac{1}{4}$ SW $\frac{1}{4}$, E $\frac{1}{2}$ NW $\frac{1}{4}$ NE $\frac{1}{4}$ SW $\frac{1}{4}$	6/26/65	423	118	90409
Havalina No. 2	E $\frac{1}{2}$ SE $\frac{1}{4}$ SE $\frac{1}{4}$ NW $\frac{1}{4}$, SW $\frac{1}{4}$ SW $\frac{1}{4}$ NE $\frac{1}{4}$, W $\frac{1}{2}$ SE $\frac{1}{4}$ SW $\frac{1}{4}$ NE $\frac{1}{4}$	6/26/65	423	120	90410
I-DO-IT	E $\frac{1}{2}$ SE $\frac{1}{4}$ SW $\frac{1}{4}$ NE $\frac{1}{4}$, NW $\frac{1}{4}$ SE $\frac{1}{4}$ NE $\frac{1}{4}$, W $\frac{1}{2}$ SW $\frac{1}{4}$ SE $\frac{1}{4}$ NE $\frac{1}{4}$	6/26/65	423	119	90412
Look-Out-Wedge	NE $\frac{1}{4}$ NE $\frac{1}{4}$ NW $\frac{1}{4}$ SE $\frac{1}{4}$, N $\frac{1}{2}$ NW $\frac{1}{4}$ NE $\frac{1}{4}$ SE $\frac{1}{4}$, SE $\frac{1}{4}$ NW $\frac{1}{4}$ NE $\frac{1}{4}$ SE $\frac{1}{4}$, W $\frac{1}{2}$ NE $\frac{1}{4}$ NE $\frac{1}{4}$ SE $\frac{1}{4}$, NE $\frac{1}{4}$ SW $\frac{1}{4}$ NE $\frac{1}{4}$ SE $\frac{1}{4}$, NW $\frac{1}{4}$ SE $\frac{1}{4}$ NE $\frac{1}{4}$ SE $\frac{1}{4}$	6/26/65	423	123	90413
<u>Section 16, T2S R12E</u>					
Self Protection	SW $\frac{1}{4}$ NE $\frac{1}{4}$ SW $\frac{1}{4}$ NW $\frac{1}{4}$, W $\frac{1}{2}$ SE $\frac{1}{4}$ SW $\frac{1}{4}$ NW $\frac{1}{4}$, NW $\frac{1}{4}$ NE $\frac{1}{4}$ NW $\frac{1}{4}$ SW $\frac{1}{4}$, W $\frac{1}{2}$ E $\frac{1}{2}$ NE $\frac{1}{4}$ SW $\frac{1}{4}$ NW $\frac{1}{4}$, E $\frac{1}{2}$ NW $\frac{1}{4}$ NE $\frac{1}{4}$ SW $\frac{1}{4}$ NW $\frac{1}{4}$, E $\frac{1}{2}$ SE $\frac{1}{4}$ NW $\frac{1}{4}$ SW $\frac{1}{4}$ NW $\frac{1}{4}$, E $\frac{1}{2}$ E $\frac{1}{2}$ SW $\frac{1}{4}$ SW $\frac{1}{4}$ NW $\frac{1}{4}$, W $\frac{1}{2}$ NE $\frac{1}{4}$ SE $\frac{1}{4}$ SW $\frac{1}{4}$ NW $\frac{1}{4}$, E $\frac{1}{2}$ NE $\frac{1}{4}$ NW $\frac{1}{4}$ NW $\frac{1}{4}$ SW $\frac{1}{4}$	1/22/51	42	362	89203

Do Not Index @ County

ENTERED INTO COMPUTER
7/31/00

VERIFIED
Apr 8-1-00

(10) KC

PINAL COUNTY, ARIZONA
 JUL 28 9:01 AM '00
 BLM FIELD OFFICE

EXHIBIT "A"

(page 2)

The following lode mining claims are located in Secs. 8 & 9, T.2 S., R.12 E., Gila & Salt River Meridian, County of Pinal, State of Arizona:

<u>Lode Claim Name</u>	<u>Recorded</u>		<u>B.L.M. Serial #</u>
	<u>Book</u>	<u>Page</u>	
ROSEMARIE No. 1 Exception Amended	500 507	414 86	A MC 66078
ROSEMARIE No. 7 Exception Amended	500 507	420 88	A MC 66080
ROSEMARIE No. 8 Exception Amended Amended	500 507 Doc. 1082-045	421 89	A MC 66081
ROSEMARIE No. 9 Exception Amended	500 507	422 90	A MC 66082
ROSEMARIE No. 10 Exception Amended	500 507	423 91	A MC 66083
ROSEMARIE No. 12 Exception Amended Amended	500 507 Doc. 1082-047	425 92	A MC 66084
ROSEMARIE No. 13 Exception Amended	500 507	426 93	A MC 66085
ROSEMARIE No. 14 Exception Amended	500 507	427 94	A MC 66086

Do Not Index @ County

ENTERED INTO COMPUTER

7/31/00

(8) KC

VERIFIED

Jan 8-1-00

ARIZONA

2008 JUL 28 A 9:07

BLM FIELD OFFICE

EXHIBIT "A"

(page 3)

The following mining claims are located in Secs. 27, 28, 32, 33 & 34, T.2 S., R.12 E., and Secs. 3 & 4, T.3 S., R12 E., Gila & Salt River Meridian, County of Pinal, State of Arizona:

<u>Lode Claim Name</u>	<u>Book</u>	<u>Recorded</u>	<u>Page</u>	<u>B.L.M. Serial #</u>
Hal #1	1382		220-221	A MC 259557
Hal #2	1382		222-223	A MC 259558
Hal #3	1382		224-225	A MC 259559
Hal #4	1382		226-227	A MC 259560
Hal #5	1382		228-229	A MC 259561
Hal #6	1382		230-231	A MC 259562
Hal #7	1382		232-233	A MC 259563
Hal #8	1382		234-235	A MC 259564
Hal #9	1382		236-237	A MC 259565
Hal #10	1382		238-239	A MC 259566
Hal #11	1382		240-241	A MC 259567
Hal #12	1382		242-243	A MC 259568
Hal #13	1382		244-245	A MC 259569
Hal #14	1382		246-247	A MC 259570
Hal #15	1382		248-249	A MC 259571
Hal #16	1382		250-251	A MC 259572
Hal #17	1382		252-253	A MC 259573
Hal #18	1382		254-255	A MC 259574
Hal #19	1382		256-257	A MC 259575
Hal #20	1382		258-259	A MC 259576
Hal #21	1382		260-261	A MC 259577
Hal #22	1382		262-263	A MC 259578
Hal #23	1382		264-265	A MC 259579
Hal #24	1382		266-267	A MC 259580
Hal #25	1382		268-269	A MC 259581
Hal #26	1382		270-271	A MC 259582
Hal #27	1382		272-273	A MC 259583
Hal #28	1382		274-275	A MC 259584
Hal #29	1382		276-277	A MC 259585
Hal #30	1382		278-279	A MC 259586
Hal #31	1382		280-281	A MC 259587
Hal #32	1382		282-283	A MC 259588
Hal #33	1382		284-285	A MC 259589
Hal #34	1382		286-287	A MC 259590
Hal #35	1382		288-289	A MC 259591
Hal #36	1382		290-291	A MC 259592
Tekoa #9	1382		410-411	A MC 259652
Tekoa #10	1382		412-413	A MC 259653
Tekoa #11	1382		414-415	A MC 259654
Tekoa #12	1382		416-417	A MC 259655
Tekoa #13	1382		418-419	A MC 259656

BLM RECEIVED
 JUL 28 A 9:07
 BUREAU OF LAND MANAGEMENT
 PHOENIX, ARIZONA

ENTERED INTO COMPUTER
 7/31/00
 J

VERIFIED
 Apr 8-1-00

Do Not
 Index
 @ County

(41) Kc

EXHIBIT "A"

(page 4)

The following mining claims are located in Sec. 16, 17 & 20, T.2 S., R.12 E., Gila & Salt River Meridian, County of Pinal, State of Arizona:

<u>Lode Claim Name</u>	<u>Book</u>	<u>Recorded Page</u>	<u>B.L.M. Serial #</u>
Magic #1	1382	292-293	A MC 259593
Magic #2	1382	294-295	A MC 259594
Magic #3	1382	296-297	A MC 259595
Magic #4	1382	298-299	A MC 259596
Magic #5	1382	300-301	A MC 259597
Magic #6	1382	302-303	A MC 259598
Magic #7	1382	304-305	A MC 259599
Magic #8	1382	306-307	A MC 259600
Magic #9	1382	308-309	A MC 259601
Magic #10	1382	310-311	A MC 259602
Magic #11	1382	312-313	A MC 259603
Magic #12	1382	314-315	A MC 259604
Magic #13	1382	316-317	A MC 259605
Magic #14	1382	318-319	A MC 259606
Magic #15	1382	320-321	A MC 259607
Magic #23	1382	336-337	A MC 259615
Magic #24	1382	338-339	A MC 259616
Magic #25	1382	340-341	A MC 259617
Magic #26	1382	342-343	A MC 259618
Magic #27	1556	710-711	A MC 289765

RECEIVED
B.L.M. FIELD OFFICE
PINAL COUNTY, ARIZONA
JUL 28 A 9:07

*Do Not Index
@ County*

(20) KC

ENTERED INTO COMPUTER
7/31/00

VERIFIED
for 8-1-00

EXHIBIT "A"

(page 5)

The following mining claims are located in Sec. 12, T.2 S., R.11 E. and Secs. 7 & 8, T.2 S., R.12 E., Gila & Salt River Meridian, County of Pinal, State of Arizona:

<u>Lode Claim Name</u>	<u>Book</u>	<u>Recorded Page</u>	<u>B.L.M. Serial #</u>
Seattle #1	1382	344-345	A MC 259619
Seattle #2	1382	346-347	A MC 259620
Seattle #3	1382	348-349	A MC 259621
Seattle #4	1382	350-351	A MC 259622
Seattle #5	1382	352-353	A MC 259623
Seattle #6	1382	354-355	A MC 259624
Seattle #7	1382	356-357	A MC 259625
Seattle #8	1382	358-359	A MC 259626
Seattle #9	1382	360-361	A MC 259627
Seattle #10	1382	362-363	A MC 259628
Seattle #11	1382	364-365	A MC 259629
Seattle #12	1382	366-367	A MC 259630
Seattle #13	1382	368-369	A MC 259631
Seattle #14	1382	370-371	A MC 259632
Seattle #15	1382	372-373	A MC 259633
Seattle #16	1382	374-375	A MC 259634
Seattle #17	1382	376-377	A MC 259635
Seattle #18	1382	378-379	A MC 259636
Seattle #19	1382	380-381	A MC 259637
Seattle #20	1382	382-383	A MC 259638
Seattle #21	1382	384-385	A MC 259639
Seattle #22	1382	386-387	A MC 259640
Seattle #23	1382	388-389	A MC 259641
Seattle #24	1382	390-391	A MC 259642
Seattle #25	1382	392-393	A MC 259643

RECEIVED
 GILA COUNTY RECORDS OFFICE
 2000 JUL 28 A 9:07
 PINAL COUNTY ARIZONA

Do Not Index @ County

(25) KC

ENTERED INTO COMPUTER

7/31/00

VERIFIED

8-1-00

EXHIBIT "A"

(page 6)

The following mining claims are located in Secs. 8, 17 and 18, T.2 S., R.12 E., Gila & Salt River Meridian, County of Pinal, State of Arizona:

<u>Lode Claim Name</u>	<u>Recorded</u>		<u>B.L.M. Serial #</u>
	<u>Book</u>	<u>Page</u>	
Sil-Flo No. 1	1420	465-466	A MC 265778
Sil-Flo No. 2	1420	467-468	A MC 265779
Sil-Flo No. 3	1420	469-470	A MC 265780
Sil-Flo No. 4	1420	471-472	A MC 265781
Sil-Flo No. 5	1420	473-474	A MC 265782
Sil-Flo No. 6	1420	475-476	A MC 265783
Sil-Flo No. 7	1420	477-478	A MC 265784
Sil-Flo No. 8	1420	479-480	A MC 265785
Sil-Flo No. 9	1420	481-482	A MC 265786
Sil-Flo No. 10	1420	483-484	A MC 265787
Sil-Flo No. 11	1420	485-486	A MC 265788
Sil-Flo No. 12	1420	487-488	A MC 265789
Sil-Flo No. 13	1420	489-490	A MC 265790
Sil-Flo No. 14	1420	491-492	A MC 265791
Sil-Flo No. 15	1420	493-494	A MC 265792
Sil-Flo No. 16	1420	495-496	A MC 265793
Sil-Flo No. 17	1420	497-498	A MC 265794
Sil-Flo No. 18	1420	499-500	A MC 265795

*Do Not Index
@ County*

PIVAL ARIZONA

2003 JUL 28 A 9:07

RECEIVED
BLM INFO OFFICE

ENTERED INTO COMPUTER

L 7/31/00

VERIFIED

X 8-1-00

(18)KC

EXHIBIT "A"

(page 7)

The following mining claims are located in Secs. 15, 16, 21 and 22, T.2 S., R.12 E., Gila & Salt River Meridian, County of Pinal, State of Arizona:

<u>Lode Claim Name</u>	<u>Recorded</u>		<u>B.L.M. Serial #</u>
	<u>Book</u>	<u>Page</u>	
Sil-Flo No. 19	1420	501-502	A MC 265796
Sil-Flo No. 20	1420	503-504	A MC 265797
Sil-Flo No. 21	1420	505-506	A MC 265798
Sil-Flo No. 22	1420	507-508	A MC 265799
Sil-Flo No. 23	1420	509-510	A MC 265800
Sil-Flo No. 24	1420	511-512	A MC 265801
Sil-Flo No. 25	1420	513-514	A MC 265802
Sil-Flo No. 26	1420	515-516	A MC 265803
Sil-Flo No. 27	1420	517-518	A MC 265804
Sil-Flo No. 28	1420	519-520	A MC 265805
Sil-Flo No. 29	1420	521-522	A MC 265806
Sil-Flo No. 30	1420	523-524	A MC 265807
Sil-Flo No. 31	1420	525-526	A MC 265808
Sil-Flo No. 32	1420	527-528	A MC 265809
Sil-Flo No. 33	1420	529-530	A MC 265810
Sil-Flo No. 34	1420	531-532	A MC 265811
Sil-Flo No. 35	1420	533-534	A MC 265812
Sil-Flo No. 36	1396	458-459	A MC 262396
Amended	1420	535-536	
Sil-Flo No. 37	1396	460-461	A MC 262397
Amended	1420	537-538	
Volcano No. 12R	1396	462-463	A MC 262398
Amended	1420	539-540	
(Amended name - Sil Flo No. 38)			
Sil-Flo No. 39	1420	541-542	A MC 265813

*Do Not
Index
@ County*

ENTERED INTO COMPUTER

7/31/00

(21) KC

ARIZONA

2000 JUL 28 9:07

OFFICE

VERIFIED

8-1-00

**United States Department of the Interior
Bureau of Land Management**
BUSINESS & SUPPORT SVCS DIV
222 N CENTRAL AVE
PHOENIX, AZ 85004 -2203
Phone: (602) 417-9200

Receipt	
No:	159514

Transaction #: 172523					
Date of Transaction: 07/28/2000					
CUSTOMER: WORLD MINERALS INC PO BOX 287 LAGRANDE, OR 97850					
LINE #	QTY	COMMODITY / SUBJECT / ACTION / PRODUCT	REMARKS	UNIT PRICE	TOTAL
1	1	LOCATABLE MINERALS / MINING CLAIMS-ACCOUNTS/UNADJUDICATED / MINING CLAIM MONEY RECEIVED (455)	MAINT 2001 (169)	- n/a -	\$16,900.00
TOTAL:					\$16,900.00

PAYMENT INFORMATION			
1	AMOUNT:	\$16,900.00	POSTMARKED: N/A
	TYPE:	CHECK	RECEIVED: 07/28/2000
	CHECK NO:	65940	
	NAME:	WORLD MINERALS INC PO BOX 287 LAGRANDE OR 97850	

REMARKS

CASE SERIAL NUMBER INFORMATION		
TRNS #	LINE #	CASES
172523	1	AMC66077

This receipt was generated by the automated BLM Collections and Billings System and is a paper representation of a portion of the official electronic record contained therein.



WORLD MINERALS

87677 94569
90404 89202
66076 303417

World Minerals Inc.
Post Office Box 287
1501 6th Street
LaGrande, OR 97850
Tel: 541-963-3987
Fax: 541-963-3995

July 30, 1999

259557 317479
265778 319070
262396 321062
245404 289764
301847

U.S. Department of the Interior
Bureau of Land Management
Attn: Public Room
222 N. Central Avenue
Phoenix, AZ 85004

Gentlemen:

Enclosed are five (5) "Affidavit of Rental Fee Payment" for the period September 1, 1999 to August 31, 2000 with Exhibits "A" attached. These Affidavits pertain to the claims of Harborlite Corporation as follows:

Harborlite - 2 lodes, 1 mill site
Bobbie Jo - 10 lodes
Guzman - 9 lodes, 10 placers
Nord 135 lodes, 2 mill sites

We are enclosing our check in the amount of \$16,900.00 representing the fee for filing based on \$100.00 per claim rental fees for these 169 claims. Please acknowledge receipt of these rental fees.

Sincerely,
WORLD MINERALS INC.

Joseph Lévy
Chief Geologist

JL/lmc

Enclosures

cc: J. M. Casillas
L. Lucero

APR 16 9 30 AM '99
RECEIVED
BUREAU OF LAND MANAGEMENT
PHOENIX, ARIZONA

9/14/99
verified
sc



HARBORLITE® 45156 N. Silver King Road, P.O. Box 960, Superior, Az. 85273

August 18, 1999

U.S. Department of the Interior
Bureau of Land Management
Attn: Courtney Davidson
222 N. Central Avenue
Phoenix, Az. 85004

Dear Courtney

Enclosed are the Affidavits that should have accompanied check received from Hdqtrs. Copy of cover letter for filing is also included. I believe Corporate has included original cover letter on W.M. Hdqtrs letter head.

Upon filing would you please send a receipt on payment for completion of our paperwork.

Sincerely,

Louis R. Lucero
Plant Manager

RECEIVED
BUREAU OF
LAND MANAGEMENT
AUG 20 10 01 AM '99
PHOENIX, ARIZONA

STATE OF ARIZONA)
)
COUNTY OF PINAL) SS.

RECORDED
INDEXED
AUG 20 10 01 AM '99
COUNTY OF PINAL

AFFIDAVIT OF RENTAL FEE PAYMENT
For the period
September 1, 1999 to August 31, 2000

STATE OF ARIZONA)
)
COUNTY OF MARICOPA) SS.

Joseph Lévy, being duly sworn, deposes and says that he is a citizen of the United States and more than twenty-one years of age, and resides at 1606 Walnut Street, La Grande, Oregon 97850, in Union County, State of Oregon, and is personally acquainted with the hereinafter described mining claims situated in the Pioneer Mining District, Pinal County, Arizona, the location notices of which are recorded in the office of the County Recorder of said county as described below:

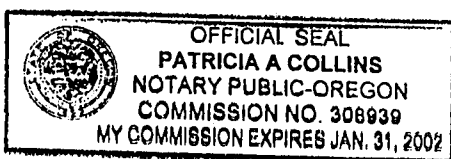
See Exhibit "A" attached

That the owner of said claims (2 lode mining claims and 1 millsite) is Harborlite Corporation, and that the enclosed "rental fees" of \$100.00 per claim for a total of \$300.00 (Three Hundred dollars) were paid by Harborlite Corporation, P.O. Box 960, Superior, AZ 85273, for the purpose of complying with the laws of the United States pertaining to assessment of annual work, and that said lode claims are being held for the valuable mineral contained therein and the millsite for the purpose of enhancing a fines containment area in conjunction with the mining operation. This "rental fee" is required in accordance with the Act of October 5, 1992 (Public Law 102-381, 106 Stat. 1374, 1378-79) and is in lieu of the requirements for performing assessment work under 30 U.S.C. 28-28e and for filing an annual Affidavit of Labor with the proper office of the Bureau of Land Management as outlined under Section 314(a) and (c) of FLPMA and §3833.2.

DATED this 19 day of July, A.D., 1999

Joseph Lévy
Joseph Lévy

Subscribed and sworn before me this 19 day of July, A.D., 1999



Patricia A. Collins
Notary Public

EXHIBIT "A"

The following mining claims are located in Secs. 4, 8 & 9, T.2 S., R.12 E., G. & S.R.M., Pioneer Mining District, Pinal County, State of Arizona, the Location Notices are recorded in the office of the County Recorder of said county as described below:

<u>Claim Name</u>	<u>Docket</u>	<u>Page(s)</u>	<u>B.L.M. Serial #</u>
Forgotten Wedge lode	374	545	A MC 66077
MARY T. FRACTION lode	1668	450-451	A MC 303417
HARBORLITE MILLSITE NO. 3A Amended	1781 1797	639-640 124-125	A MC 317479

RECORDED
AUG 20 10 02 AM '99
PINAL COUNTY ARIZONA

ENTERED INTO COMPUTER

AUG 13 1999

Z SC

3-ced

STATE OF ARIZONA)
)
COUNTY OF PINAL) SS.

RECORDS & COMMUNICATIONS SECTION
COUNTY OF PINAL
LAND MANAGEMENT
Aug 20 10 02 AM '99

AFFIDAVIT OF RENTAL FEE PAYMENT
For the period
September 1, 1999 to August 31, 2000

STATE OF ARIZONA)
)
COUNTY OF MARICOPA) SS.

Joseph Lévy, being duly sworn, deposes and says that he is a citizen of the United States and more than twenty-one years of age, and resides at 1606 Walnut Street, La Grande, Oregon 97850, in Union County, State of Oregon, and is personally acquainted with the hereinafter described mining claims situated in the Pioneer Mining District, Pinal County, Arizona, the location notices of which are recorded in the office of the County Recorder of said county as described below:

See Exhibit "A" attached

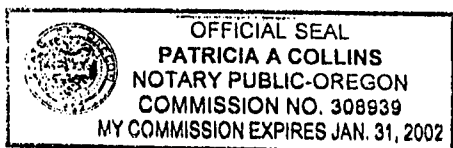
That the owner of said claims (10 lode mining claims) is Lewis and Thomas Williams, and that the enclosed "rental fees" of \$100.00 per claim for a total of \$1,000.00 (One Thousand dollars) were paid by Harborlite Corporation, P.O. Box 960, Superior, AZ 85273, for the purpose of complying with the laws of the United States pertaining to assessment of annual work, and that said claims are being held for the valuable mineral contained therein. This "rental fee" is required in accordance with the Act of October 5, 1992 (Public Law 102-381, 106 Stat. 1374, 1378-79) and is in lieu of the requirements for performing assessment work under 30 U.S.C. 28-28e and for filing an annual Affidavit of Labor with the proper office of the Bureau of Land Management as outlined under Section 314(a) and (c) of FLPMA and §3833.2.

These "rental fees" are being submitted to cover mining claims comprising a contiguous group.

DATED this 19 day of July, A.D., 1999


Joseph Lévy

Subscribed and sworn before me this 19 day of July, A.D., 1999




Notary Public

EXHIBIT "A"

<u>Lode Claim Name</u>	<u>Loc. Date</u>	<u>Book</u>	<u>Pinal County</u>	<u>B.L.M. Data</u>			<u>Locator</u>
			<u>Page(s)</u>	<u>Filing Date</u>	<u>Serial No.</u>	<u>Date</u>	
Bobbie Jo Perlite No. 1 Amended	10/6/85 1/11/90	1314 1651	459-60 501-02	10/7/85 1/15/90	A MC 245404	11/4/85 2/8/90	Thomas Williams
Bobbie Jo Perlite No. 2 Amended	10/6/85 1/11/90	1314 1651	457-58 503-04	10/7/85 1/15/90	A MC 245405	11/4/85 2/8/90	Thomas Williams
Bobbie Jo Perlite No. 3	10/6/85	1314	455-56	10/7/85	A MC 245406	11/4/85	Thomas Williams
Bobbie Jo Perlite No. 4	10/12/85	1315	788-89	10/15/85	A MC 245407	11/4/85	Thomas Williams
Bobbie Jo Perlite No. 5	10/12/85	1315	790-91	10/15/85	A MC 245408	11/4/85	Thomas Williams
Bobbie Jo Perlite No. 6	10/12/85	1315	792-93	10/15/85	A MC 245409	11/4/85	Thomas Williams
Bobbie Jo Perlite No. 7	10/12/85	1315	796-97	10/15/85	A MC 245410	11/4/85	Thomas Williams
Bobbie Jo Perlite No. 8	10/12/85	1315	794-95	10/15/85	A MC 245411	11/4/85	Thomas Williams
B J No. 9	2/10/90	1657	523-24	2/20/90	A MC 301847	3/2/90	Lewis Williams
B & J No. 10	4/8/92	1817	118-19	4/9/92	A MC 321062	4/30/92	Lewis Williams

ENTERED INTO COMPUTER

APR 19 1993

[Handwritten signature]

RECEIVED
BUREAU OF
LAND MANAGEMENT
Aug 20 10 02 AM '99

STATE OF ARIZONA)
)
COUNTY OF PINAL) SS.

RECORDED
INDEXED
AUG 20 10 02 AM '99
LAND MANAGEMENT
STATE OF ARIZONA

AFFIDAVIT OF RENTAL FEE PAYMENT
For the period
September 1, 1999 to August 31, 2000

STATE OF ARIZONA)
)
COUNTY OF MARICOPA) SS.


Joseph Lévy, being duly sworn, deposes and says that he is a citizen of the United States and more than twenty-one years of age, and resides at 1606 Walnut Street, La Grande, Oregon 97850, in Union County, State of Oregon, and is personally acquainted with the hereinafter described mining claims situated in the Pioneer Mining District, Pinal County, Arizona, the location notices of which are recorded in the office of the County Recorder of said county as described below:

See Exhibit "A" attached

That the owner of said claims (9 "Guzman" lode mining claims) is Harborlite Corporation, P.O. Box 960, Superior, AZ 85273, and that the enclosed "rental fees" of \$100.00 per claim for a total of \$900.00 (Nine Hundred dollars) were paid by Harborlite Corporation, for the purpose of complying with the laws of the United States pertaining to assessment of annual work, and that said claims are being held for the valuable mineral contained therein. This "rental fee" is required in accordance with the Act of October 5, 1992 (Public Law 102-381, 106 Stat. 1374, 1378-79) and is in lieu of the requirements for performing assessment work under 30 U.S.C. 28-28e and for filing an annual Affidavit of Labor with the proper office of the Bureau of Land Management as outlined under Section 314(a) and (c) of FLPMA and §3833.2.

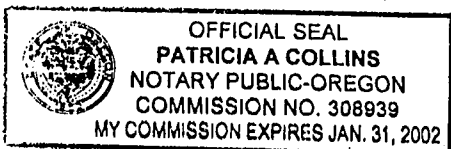
These "rental fees" are being submitted to cover mining claims comprising a contiguous group.

DATED this 19 day of July, A.D., 1999



Joseph Lévy

Subscribed and sworn before me this 19 day of July, A.D., 1999





Notary Public

EXHIBIT "A"

The following mining claims are located in Sections 8 & 9, T.2 S., R.12 E., Gila & Salt River Meridian, County of Pinal, State of Arizona and are duly recorded as indicated below, at the office of the County Recorder, Pinal County, Arizona:

<u>Lode Name</u>	<u>Book</u>	<u>Page(s)</u>	<u>B.L.M. Serial #</u>	<u>Location Date</u>
I-DO-IT	53	414	A MC 87677	4/13/45
Amended	443	89		
2 nd Amended	1618	373-374		
LA CHOLLA	54	119	A MC 87678	12/17/45
Amended	1618	375-376		
HAVALINA No. 2	53	428	A MC 87679	6/04/45
Amended	443	88		
2 nd Amended	1618	381-382		
HAVALINA	53	427	A MC 87680	4/11/45
Amended	1618	379-380		
DIVIDE	54	117	A MC 87681	12/06/45
Amended	443	90		
2 nd Amended	1618	383-384		
LOOK-OUT-WEDGE	54	351	A MC 87682	3/29/46
Amended	443	91		
2 nd Amended	1618	385-386		
ATOMIC BOMB	54	43	A MC 87683	11/13/45
Amended	1618	377-378		
CRUZALITE	438	246	A MC 87684	11/04/65
Amended	1618	387-388		
MARKIE'S FRACTION	267	500	A MC 87685	5/01/60
Amended	1618	389-390		

RECEIVED
 COUNTY OF
 PINAL
 ARIZONA
 AUG 20 10 02 AM '99

ENTERED INTO COMPUTER

SEP 16 1999 *Lse*

STATE OF ARIZONA)
)
COUNTY OF PINAL) SS.

RECORDED
BUREAU OF
LAND MANAGEMENT
Aug 23 10 02 AM '99
STATE OF ARIZONA
PIONEER MINING DISTRICT

AFFIDAVIT OF RENTAL FEE PAYMENT
For the period
September 1, 1999 to August 31, 2000

STATE OF ARIZONA)
)
COUNTY OF MARICOPA) SS.

Joseph Lévy, being duly sworn, deposes and says that he is a citizen of the United States and more than twenty-one years of age, and resides at 1606 Walnut Street, La Grande, Oregon 97850, in Union County, State of Oregon, and is personally acquainted with the hereinafter described mining claims situated in the Pioneer Mining District, Pinal County, Arizona, the location notices of which are recorded in the office of the County Recorder of said county as described below:

See Exhibit "A" attached

That the owner of said claims (10 "Guzman" placer mining claims) is Harborlite Corporation, P.O. Box 960, Superior, AZ 85273, and that the enclosed "rental fees" of \$100.00 per claim for a total of \$1,000.00 (One Thousand dollars) were paid by Harborlite Corporation, for the purpose of complying with the laws of the United States pertaining to assessment of annual work, and that said claims are being held for the valuable mineral contained therein. This "rental fee" is required in accordance with the Act of October 5, 1992 (Public Law 102-381, 106 Stat. 1374, 1378-79) and is in lieu of the requirements for performing assessment work under 30 U.S.C. 28-28e and for filing an annual Affidavit of Labor with the proper office of the Bureau of Land Management as outlined under Section 314(a) and (c) of FLPMA and §3833.2.

These "rental fees" are being submitted to cover mining claims comprising a contiguous group.

DATED this 19 day of July, A.D., 1999

Joseph Lévy

Joseph Lévy

Subscribed and sworn before me this 19 day of July, A.D., 1999



Patricia A. Collins

Notary Public

EXHIBIT "A"

The following mining claims are located in Sections 8 & 16, T.2 S., R.12 E., Gila & Salt River Meridian, County of Pinal, State of Arizona and are duly recorded as indicated below, at the office of the County Recorder, Pinal County, Arizona:

<u>Placer Claim Name</u>	<u>Legal Description</u> <u>Section 8, T2S R12E</u>	<u>Date</u> <u>Located</u>	<u>Pinal County</u>		<u>BLM</u> <u>AMC#</u>
			<u>Book</u>	<u>Page</u>	
Black Eye	W $\frac{1}{2}$ SE $\frac{1}{4}$ SE $\frac{1}{4}$ NW $\frac{1}{4}$, SW $\frac{1}{4}$ SE $\frac{1}{4}$ NW $\frac{1}{4}$, W $\frac{1}{2}$ NW $\frac{1}{4}$ SE $\frac{1}{4}$ NW $\frac{1}{4}$	6/26/65	423	121	90407
Blueberry	NE $\frac{1}{4}$ SE $\frac{1}{4}$ NW $\frac{1}{4}$ E $\frac{1}{2}$ NW $\frac{1}{4}$ SE $\frac{1}{4}$ NW $\frac{1}{4}$ E $\frac{1}{2}$ SW $\frac{1}{4}$ NE $\frac{1}{4}$ NW $\frac{1}{4}$	6/26/65	423	116	90406
Dewdrop	N $\frac{1}{2}$ SW $\frac{1}{4}$ NE $\frac{1}{4}$	6/26/65	423	114	90411
Divide	SE $\frac{1}{4}$ SE $\frac{1}{4}$ NW $\frac{1}{4}$ SE $\frac{1}{4}$, NE $\frac{1}{4}$ NE $\frac{1}{4}$ SW $\frac{1}{4}$ SE $\frac{1}{4}$, N $\frac{1}{2}$ NW $\frac{1}{4}$ SE $\frac{1}{4}$ SE $\frac{1}{4}$, NW $\frac{1}{4}$ NE $\frac{1}{4}$ SE $\frac{1}{4}$ SE $\frac{1}{4}$, S $\frac{1}{2}$ SW $\frac{1}{4}$ NE $\frac{1}{4}$ SE $\frac{1}{4}$, SW $\frac{1}{4}$ SE $\frac{1}{4}$ NE $\frac{1}{4}$ SE $\frac{1}{4}$	6/26/65	423	122	90414
Havalina	W $\frac{1}{2}$ NE $\frac{1}{4}$ NW $\frac{1}{4}$ SE $\frac{1}{4}$, SE $\frac{1}{4}$ NW $\frac{1}{4}$ NW $\frac{1}{4}$ SE $\frac{1}{4}$, N $\frac{1}{2}$ SE $\frac{1}{4}$ NW $\frac{1}{4}$ SE $\frac{1}{4}$, SE $\frac{1}{4}$ NE $\frac{1}{4}$ NW $\frac{1}{4}$ SE $\frac{1}{4}$, SW $\frac{1}{4}$ NW $\frac{1}{4}$ NE $\frac{1}{4}$ SE $\frac{1}{4}$, NW $\frac{1}{4}$ SW $\frac{1}{4}$ NE $\frac{1}{4}$ SE $\frac{1}{4}$	6/26/65	423	117	90408
Havalina No. 1	N $\frac{1}{2}$ NW $\frac{1}{4}$ NW $\frac{1}{4}$ SE $\frac{1}{4}$, NE $\frac{1}{4}$ NE $\frac{1}{4}$ SW $\frac{1}{4}$, E $\frac{1}{2}$ NW $\frac{1}{4}$ NE $\frac{1}{4}$ SW $\frac{1}{4}$	6/26/65	423	118	90409
Havalina No. 2	E $\frac{1}{2}$ SE $\frac{1}{4}$ SE $\frac{1}{4}$ NW $\frac{1}{4}$, SW $\frac{1}{4}$ SW $\frac{1}{4}$ NE $\frac{1}{4}$, W $\frac{1}{2}$ SE $\frac{1}{4}$ SW $\frac{1}{4}$ NE $\frac{1}{4}$	6/26/65	423	120	90410
I-DO-IT	E $\frac{1}{2}$ SE $\frac{1}{4}$ SW $\frac{1}{4}$ NE $\frac{1}{4}$, NW $\frac{1}{4}$ SE $\frac{1}{4}$ NE $\frac{1}{4}$, W $\frac{1}{2}$ SW $\frac{1}{4}$ SE $\frac{1}{4}$ NE $\frac{1}{4}$	6/26/65	423	119	90412
Look-Out-Wedge	NE $\frac{1}{4}$ NE $\frac{1}{4}$ NW $\frac{1}{4}$ SE $\frac{1}{4}$, N $\frac{1}{2}$ NW $\frac{1}{4}$ NE $\frac{1}{4}$ SE $\frac{1}{4}$, SE $\frac{1}{4}$ NW $\frac{1}{4}$ NE $\frac{1}{4}$ SE $\frac{1}{4}$, W $\frac{1}{2}$ NE $\frac{1}{4}$ NE $\frac{1}{4}$ SE $\frac{1}{4}$, NE $\frac{1}{4}$ SW $\frac{1}{4}$ NE $\frac{1}{4}$ SE $\frac{1}{4}$, NW $\frac{1}{4}$ SE $\frac{1}{4}$ NE $\frac{1}{4}$ SE $\frac{1}{4}$	6/26/65	423	123	90413
<u>Section 16, T2S R12E</u>					
Self Protection	SW $\frac{1}{4}$ NE $\frac{1}{4}$ SW $\frac{1}{4}$ NW $\frac{1}{4}$, W $\frac{1}{2}$ SE $\frac{1}{4}$ SW $\frac{1}{4}$ NW $\frac{1}{4}$, NW $\frac{1}{4}$ NE $\frac{1}{4}$ NW $\frac{1}{4}$ SW $\frac{1}{4}$, W $\frac{1}{2}$ E $\frac{1}{2}$ NE $\frac{1}{4}$ SW $\frac{1}{4}$ NW $\frac{1}{4}$, E $\frac{1}{2}$ NW $\frac{1}{4}$ NE $\frac{1}{4}$ SW $\frac{1}{4}$ NW $\frac{1}{4}$, E $\frac{1}{2}$ SE $\frac{1}{4}$ NW $\frac{1}{4}$ SW $\frac{1}{4}$ NW $\frac{1}{4}$, E $\frac{1}{2}$ E $\frac{1}{2}$ SW $\frac{1}{4}$ SW $\frac{1}{4}$ NW $\frac{1}{4}$, W $\frac{1}{2}$ NE $\frac{1}{4}$ SE $\frac{1}{4}$ SW $\frac{1}{4}$ NW $\frac{1}{4}$, E $\frac{1}{2}$ NE $\frac{1}{4}$ NW $\frac{1}{4}$ NW $\frac{1}{4}$ SW $\frac{1}{4}$	1/22/51	42	362	89203

RECEIVED
 COUNTY CLERK
 PINAL COUNTY, ARIZONA
 AUG 20 10 02 AM '99

ENTERED INTO COMPUTER

APR 24 1999 *LSA*

STATE OF ARIZONA)
)
COUNTY OF PINAL) SS.

REC'D
STATE OFFICE
PINAL COUNTY
Aug 20 10 02 AM '99
LAND MANAGEMENT

AFFIDAVIT OF RENTAL FEE PAYMENT
For the period
September 1, 1999 to August 31, 2000


STATE OF ARIZONA)
)
COUNTY OF MARICOPA) SS.

Joseph Lévy, being duly sworn, deposes and says that he is a citizen of the United States and more than twenty-one years of age, and resides at 1606 Walnut Street, La Grande, Oregon 97850, in Union County, State of Oregon, and is personally acquainted with the hereinafter described millsite claims situated in the Pioneer Mining District, Pinal County, Arizona, the location notices of which are recorded in the office of the County Recorder of said county as described below:

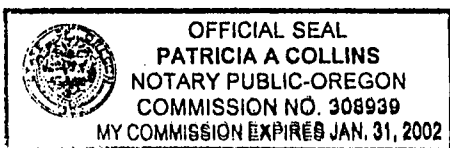
See Exhibit "A" (7 pages) attached

That the owner of said claims (2 mill sites and 135 lodes formerly known as the Nord claims) is Harborlite Corporation, and that the enclosed "rental fees" of \$100.00 per claim for a total of \$13,700.00 (Thirteen Thousand, Seven Hundred dollars) were paid by Harborlite Corporation, P.O. Box 960, Superior, AZ 85273, for the purpose of complying with the laws of the United States pertaining to assessment of annual work, and that said claims are being held for the purpose of mining (on lode claims) and milling (on millsites) perlite ore which is mined on our lode claims. This "rental fee" is required in accordance with the Act of October 5, 1992 (Public Law 102-381, 106 Stat. 1374, 1378-79) and is in lieu of the requirements for performing assessment work under 30 U.S.C. 28-28e and for filing an annual Affidavit of Labor with the proper office of the Bureau of Land Management as outlined under Section 314(a) and (c) of FLPMA and §3833.2.

DATED this 19 day of July, A.D., 1999


Joseph Lévy

Subscribed and sworn before me this 19 day of July, A.D., 1999





Notary Public

EXHIBIT "A"

(page 1)

The following mining claims are located in Pinal County, State of Arizona, the location notices of which are recorded in the office of the County Recorder of said County as described below:

<u>Claim Name</u>	<u>Book/Docket</u>	<u>Page(s)</u>	<u>B.L.M. Serial #</u>
ROSEMARIE No. 6 Exception lode (situate in Sec.8)	507	87	A MC 66079
Candy Rock Fraction lode (situate in Sec. 16)	1556	712-713	A MC 289764
Lucero millsite (situate in Sec. 4)	1786	558-559	A MC 319070
Cynthia & John millsite (situate in Sec. 4)	993	426-427	A MC 94571

All claims are located in T.2 S., R.12 E., G. & S.R.M.

RECORDED
LAND DEPARTMENT
Aug 20 10 02 AM '99
PINAL COUNTY
ARIZONA

ENTERED INTO COMPUTER

[Handwritten signature] 11/12/99 *[Handwritten initials]*

EXHIBIT "A"

(page 2)

The following lode mining claims are located in Secs. 8 & 9, T.2 S., R.12 E., Gila & Salt River Meridian, County of Pinal, State of Arizona:

<u>Lode Claim Name</u>	<u>Recorded</u>		<u>B.L.M. Serial #</u>
	<u>Book</u>	<u>Page</u>	
ROSEMARIE No. 1 Exception	500	414	A MC 66078
Amended	507	86	
ROSEMARIE No. 7 Exception	500	420	A MC 66080
Amended	507	88	
ROSEMARIE No. 8 Exception	500	421	A MC 66081
Amended	507	89	
Amended	Doc. 1082-045		
ROSEMARIE No. 9 Exception	500	422	A MC 66082
Amended	507	90	
ROSEMARIE No. 10 Exception	500	423	A MC 66083
Amended	507	91	
ROSEMARIE No. 12 Exception	500	425	A MC 66084
Amended	507	92	
Amended	Doc. 1082-047		
ROSEMARIE No. 13 Exception	500	426	A MC 66085
Amended	507	93	
ROSEMARIE No. 14 Exception	500	427	A MC 66086
Amended	507	94	

RECORDED
 AUG 20 10 02 AM '99
 COUNTY OF PINAL
 ARIZONA

ENTERED INTO COMPUTER

L AUG 18 1999 *S*

8

EXHIBIT "A"

(page 3)

The following mining claims are located in Secs. 27, 28, 32, 33 & 34, T.2 S., R.12 E., and Secs. 3 & 4, T.3 S., R12 E., Gila & Salt River Meridian, County of Pinal, State of Arizona:

<u>Lode Claim Name</u>	<u>Book</u>	<u>Recorded</u> <u>Page</u>	<u>B.L.M. Serial #</u>
Hal #1	1382	220-221	A MC 259557
Hal #2	1382	222-223	A MC 259558
Hal #3	1382	224-225	A MC 259559
Hal #4	1382	226-227	A MC 259560
Hal #5	1382	228-229	A MC 259561
Hal #6	1382	230-231	A MC 259562
Hal #7	1382	232-233	A MC 259563
Hal #8	1382	234-235	A MC 259564
Hal #9	1382	236-237	A MC 259565
Hal #10	1382	238-239	A MC 259566
Hal #11	1382	240-241	A MC 259567
Hal #12	1382	242-243	A MC 259568
Hal #13	1382	244-245	A MC 259569
Hal #14	1382	246-247	A MC 259570
Hal #15	1382	248-249	A MC 259571
Hal #16	1382	250-251	A MC 259572
Hal #17	1382	252-253	A MC 259573
Hal #18	1382	254-255	A MC 259574
Hal #19	1382	256-257	A MC 259575
Hal #20	1382	258-259	A MC 259576
Hal #21	1382	260-261	A MC 259577
Hal #22	1382	262-263	A MC 259578
Hal #23	1382	264-265	A MC 259579
Hal #24	1382	266-267	A MC 259580
Hal #25	1382	268-269	A MC 259581
Hal #26	1382	270-271	A MC 259582
Hal #27	1382	272-273	A MC 259583
Hal #28	1832	274-275	A MC 259584
Hal #29	1382	276-277	A MC 259585
Hal #30	1382	278-279	A MC 259586
Hal #31	1382	280-281	A MC 259587
Hal #32	1382	282-283	A MC 259588
Hal #33	1382	284-285	A MC 259589
Hal #34	1382	286-287	A MC 259590
Hal #35	1382	288-289	A MC 259591
Hal #36	1382	290-291	A MC 259592
Tekoa #9	1382	410-411	A MC 259652
Tekoa #10	1382	412-413	A MC 259653
Tekoa #11	1382	414-415	A MC 259654
Tekoa #12	1382	416-417	A MC 259655
Tekoa #13	1382	418-419	A MC 259656

RECEIVED
 COUNTY OF PINAL
 AUG 20 10 03 AM '99

ENTERED INTO COMPUTER

(Handwritten signature)

EXHIBIT "A"

(page 4)

The following mining claims are located in Sec. 16, 17 & 20, T.2 S., R.12 E., Gila & Salt River Meridian, County of Pinal, State of Arizona:

<u>Lode Claim Name</u>	<u>Book</u>	<u>Recorded Page</u>	<u>B.L.M. Serial #</u>
Magic #1	1382	292-293	A MC 259593
Magic #2	1382	294-295	A MC 259594
Magic #3	1382	296-297	A MC 259595
Magic #4	1382	298-299	A MC 259596
Magic #5	1382	300-301	A MC 259597
Magic #6	1382	302-303	A MC 259598
Magic #7	1382	304-305	A MC 259599
Magic #8	1382	306-307	A MC 259600
Magic #9	1382	308-309	A MC 259601
Magic #10	1382	310-311	A MC 259602
Magic #11	1382	312-313	A MC 259603
Magic #12	1382	314-315	A MC 259604
Magic #13	1382	316-317	A MC 259605
Magic #14	1382	318-319	A MC 259606
Magic #15	1382	320-321	A MC 259607
Magic #23	1382	336-337	A MC 259615
Magic #24	1382	338-339	A MC 259616
Magic #25	1382	340-341	A MC 259617
Magic #26	1382	342-343	A MC 259618
Magic #27	1556	710-711	A MC 289765

RECORDED
 LAND DEPARTMENT
 AUG 20 10 03 AM '99
 STATE OF ARIZONA
 PHOENIX, ARIZONA

ENTERED INTO COMPUTER

L *ME 10 1999* *GC*

EXHIBIT "A"

(page 5)

The following mining claims are located in Sec. 12, T.2 S., R.11 E. and Secs. 7 & 8, T.2 S., R.12 E., Gila & Salt River Meridian, County of Pinal, State of Arizona:

<u>Lode Claim Name</u>	<u>Book</u>	<u>Recorded</u> <u>Page</u>	<u>B.L.M. Serial #</u>
Seattle #1	1382	344-345	A MC 259619
Seattle #2	1382	346-347	A MC 259620
Seattle #3	1382	348-349	A MC 259621
Seattle #4	1382	350-351	A MC 259622
Seattle #5	1382	352-353	A MC 259623
Seattle #6	1382	354-355	A MC 259624
Seattle #7	1382	356-357	A MC 259625
Seattle #8	1382	358-359	A MC 259626
Seattle #9	1382	360-361	A MC 259627
Seattle #10	1382	362-363	A MC 259628
Seattle #11	1382	364-365	A MC 259629
Seattle #12	1382	366-367	A MC 259630
Seattle #13	1382	368-369	A MC 259631
Seattle #14	1382	370-371	A MC 259632
Seattle #15	1382	372-373	A MC 259633
Seattle #16	1382	374-375	A MC 259634
Seattle #17	1382	376-377	A MC 259635
Seattle #18	1382	378-379	A MC 259636
Seattle #19	1382	380-381	A MC 259637
Seattle #20	1382	382-383	A MC 259638
Seattle #21	1382	384-385	A MC 259639
Seattle #22	1382	386-387	A MC 259640
Seattle #23	1382	388-389	A MC 259641
Seattle #24	1382	390-391	A MC 259642
Seattle #25	1382	392-393	A MC 259643

STATE OF ARIZONA
 DEPARTMENT OF LAND MANAGEMENT
 RECEIVED
 AUG 20 10 03 AM '99

ENTERED INTO COMPUTER

L 11 19 99 *gc*

EXHIBIT "A"

(page 6)

The following mining claims are located in Secs. 8, 17 and 18, T.2 S., R.12 E., Gila & Salt River Meridian, County of Pinal, State of Arizona:

<u>Lode Claim Name</u>	<u>Recorded</u>		<u>B.L.M. Serial #</u>
	<u>Book</u>	<u>Page</u>	
Sil-Flo No. 1	1420	465-466	A MC 265778
Sil-Flo No. 2	1420	467-468	A MC 265779
Sil-Flo No. 3	1420	469-470	A MC 265780
Sil-Flo No. 4	1420	471-472	A MC 265781
Sil-Flo No. 5	1420	473-474	A MC 265782
Sil-Flo No. 6	1420	475-476	A MC 265783
Sil-Flo No. 7	1420	477-478	A MC 265784
Sil-Flo No. 8	1420	479-480	A MC 265785
Sil-Flo No. 9	1420	481-482	A MC 265786
Sil-Flo No. 10	1420	483-484	A MC 265787
Sil-Flo No. 11	1420	485-486	A MC 265788
Sil-Flo No. 12	1420	487-488	A MC 265789
Sil-Flo No. 13	1420	489-490	A MC 265790
Sil-Flo No. 14	1420	491-492	A MC 265791
Sil-Flo No. 15	1420	493-494	A MC 265792
Sil-Flo No. 16	1420	495-496	A MC 265793
Sil-Flo No. 17	1420	497-498	A MC 265794
Sil-Flo No. 18	1420	499-500	A MC 265795

RECEIVED
BUREAU OF
LAND MANAGEMENT
Aug 20 10 03 AM '99
STATE OFFICE
PHOENIX, ARIZONA

ENTERED INTO COMPUTER

L AUG 22 1999 *SC*

18

EXHIBIT "A"

(page 7)

The following mining claims are located in Secs. 15, 16, 21 and 22, T.2 S., R.12 E., Gila & Salt River Meridian, County of Pinal, State of Arizona:

<u>Lode Claim Name</u>	<u>Recorded</u>		<u>B.L.M. Serial #</u>
	<u>Book</u>	<u>Page</u>	
Sil-Flo No. 19	1420	501-502	A MC 265796
Sil-Flo No. 20	1420	503-504	A MC 265797
Sil-Flo No. 21	1420	505-506	A MC 265798
Sil-Flo No. 22	1420	507-508	A MC 265799
Sil-Flo No. 23	1420	509-510	A MC 265800
Sil-Flo No. 24	1420	511-512	A MC 265801
Sil-Flo No. 25	1420	513-514	A MC 265802
Sil-Flo No. 26	1420	515-516	A MC 265803
Sil-Flo No. 27	1420	517-518	A MC 265804
Sil-Flo No. 28	1420	519-520	A MC 265805
Sil-Flo No. 29	1420	521-522	A MC 265806
Sil-Flo No. 30	1420	523-524	A MC 265807
Sil-Flo No. 31	1420	525-526	A MC 265808
Sil-Flo No. 32	1420	527-528	A MC 265809
Sil-Flo No. 33	1420	529-530	A MC 265810
Sil-Flo No. 34	1420	531-532	A MC 265811
Sil-Flo No. 35	1420	533-534	A MC 265812
Sil-Flo No. 36	1396	458-459	A MC 262396
Amended	1420	535-536	
Sil-Flo No. 37	1396	460-461	A MC 262397
Amended	1420	537-538	
Volcano No. 12R	1396	462-463	A MC 262398
Amended	1420	539-540	
(Amended name – Sil Flo No. 38)			
Sil-Flo No. 39	1420	541-542	A MC 265813

ENTERED INTO COMPUTER

[Handwritten signature]

RECEIVED
BUREAU OF
LAND MANAGEMENT
Aug 20 10 03 AM '99
ARIZONA
STATE OFFICE
PHOENIX, ARIZONA

UNITED STATES
DEPARTMENT OF THE INTERIOR
BUREAU OF LAND MANAGEMENT

RECEIPT AND ACCOUNTING ADVICE

No. 2296737

ED/42

08/23/99

Subject: CLAIM MAINTENANCE FEE 0000

2 9 13

16,900.00

Applicant:

HARBORLITE
ATTN: LOUIS R LUCERO
45156 N SILVER KING RD
SUPERIOR AZ 85075

CK 59253

Remitter:

Assignor:

LEASE MANAGEMENT DATA										
<input type="checkbox"/> NEW <input type="checkbox"/> UPDATE <input type="checkbox"/> PAYMENT										
ORIGINAL SERIAL NO.	ASG.	TYPE	ST.	CTY.	FUND SYMBOL			ACRES/UNITS	RATE	
1000 N 5000 ET AL	0169									
AMOUNT	ANV. DATE	EXP. DATE	BILL CYC.	S/C	DISTRICT	NEXT BILL	MISC. DATA	U of M	ACTUAL UNITS	
ASSIGNMENT SERIAL NO.	ASG.	TYPE	ST.	CTY.	FUND SYMBOL			ACRES/UNITS	RATE	
AMOUNT	ANV. DATE	EXP. DATE	BILL CYC.	S/C	DISTRICT	NEXT BILL	MISC. DATA	U of M	ACTUAL UNITS	

APPLY REMITTANCE			
ACTION	FUND SYMBOL	CTY.	AMOUNT
FILING FEE			
RENTAL			
UNEARNED			
REFUND			
TOTAL			
AMOUNT DUE			

Remarks:

BY: _____ DATE: _____

- Lease in Escrow?
- KGS? Of Interest?
- Auto Escalates? Operating Rights?
- Auto Renew? Operator
- Bond Filed?

FOR MMS USE ONLY		
BILLEE		FOREST REFUGE
NUMBER		
OCS SECTION		
CODE		



WORLD MINERALS

66076-
259557-
265778/
262396-

303417-
317479-
24504-
301847-
321062-
87677-
90404-
89202-
94569-
289764-
319070-

World Minerals Inc.
Post Office Box 287
1501 6th Street
LaGrande, OR 97850
Tel: 541-963-3987
Fax: 541-963-3995

RECEIVED
LAND MINERALS
AUG 26 9 44 AM '99

August 25, 1998

U.S. Department of the Interior
Bureau of Land Management
Attn: Public Room
222 N. Central Avenue
Phoenix, AZ 85004

Gentlemen:

Enclosed are five (5) "Affidavit of Rental Fee Payment" for the period September 1, 1998 to August 31, 1999 with Exhibits "A" attached. These Affidavits pertain to the claims of Harborlite Corporation as follows:

- Harborlite - 2 lodes, 1 mill site
- Bobbie Jo - 10 lodes
- Guzman - 9 lodes, 10 placers
- Nord 135 lodes, 2 mill sites

We are enclosing our check in the amount of \$16,900.00 representing the fee for filing based on \$100.00 per claim rental fees for these 169 claims. Please acknowledge receipt of these rental fees.

Sincerely,
WORLD MINERALS INC.

Joseph Lévy
Chief Geologist

JL/lmc

Enclosures

cc: J. M. Casillas
L. Lucero

STATE OF ARIZONA)
)
COUNTY OF PINAL) SS.

RECORDED
INDEXED
AUG 26 9 44 AM '98
COUNTY OF PINAL

AFFIDAVIT OF RENTAL FEE PAYMENT
For the period
September 1, 1998 to August 31, 1999

STATE OF ARIZONA)
)
COUNTY OF MARICOPA) SS.

Joseph Lévy, being duly sworn, deposes and says that he is a citizen of the United States and more than twenty-one years of age, and resides at 1606 Walnut Street, La Grande, Oregon 97850, in Union County, State of Oregon, and is personally acquainted with the hereinafter described mining claims situated in the Pioneer Mining District, Pinal County, Arizona, the location notices of which are recorded in the office of the County Recorder of said county as described below:


See Exhibit "A" attached

That the owner of said claims (2 lode mining claims and 1 millsite) is Harborlite Corporation, and that the enclosed "rental fees" of \$100.00 per claim for a total of \$300.00 (Three Hundred dollars) were paid by Harborlite Corporation, P.O. Box 960, Superior, AZ 85273, for the purpose of complying with the laws of the United States pertaining to assessment of annual work, and that said lode claims are being held for the valuable mineral contained therein and the millsite for the purpose of enhancing a fines containment area in conjunction with the mining operation. This "rental fee" is required in accordance with the Act of October 5, 1992 (Public Law 102-381, 106 Stat. 1374, 1378-79) and is in lieu of the requirements for performing assessment work under 30 U.S.C. 28-28e and for filing an annual Affidavit of Labor with the proper office of the Bureau of Land Management as outlined under Section 314(a) and (c) of FLPMA and §3833.2.

DATED this 25 day of August, A.D., 1998

Joseph Lévy
Joseph Lévy

Subscribed and sworn before me this 25 day of August, A.D., 1998



Theresa Kettler
Notary Public

ENTERED IN COMPUTER

EXHIBIT "A"

The following mining claims are located in Secs. 4, 8 & 9, T.2 S., R.12 E., G. & S.R.M., Pioneer Mining District, Pinal County, State of Arizona, the Location Notices are recorded in the office of the County Recorder of said county as described below:

<u>Claim Name</u>	<u>Docket</u>	<u>Page(s)</u>	<u>B.L.M. Serial #</u>
Forgotten Wedge lode	374	545	A MC 66077 ✓
MARY T. FRACTION lode	1668	450-451	A MC 303417 ✓
HARBORLITE MILLSITE NO. 3A	1781	639-640	A MC 317479 ✓
Amended	1797	124-125	

RECEIVED
 PINAL COUNTY RECORDER
 AUG 26 9 44 AM '98

VERIFIED

OCT 14 1998

ENTERED IN COMPUTER

AUG 23 1998

3 jpm

STATE OF ARIZONA)
)
COUNTY OF PINAL) SS.

RECORDED
INDEXED
AUG 26 9 44 AM '98
COUNTY OF PINAL

AFFIDAVIT OF RENTAL FEE PAYMENT
For the period
September 1, 1998 to August 31, 1999

STATE OF ARIZONA)
)
COUNTY OF MARICOPA) SS.

Joseph Lévy, being duly sworn, deposes and says that he is a citizen of the United States and more than twenty-one years of age, and resides at 1606 Walnut Street, La Grande, Oregon 97850, in Union County, State of Oregon, and is personally acquainted with the hereinafter described mining claims situated in the Pioneer Mining District, Pinal County, Arizona, the location notices of which are recorded in the office of the County Recorder of said county as described below:

See Exhibit "A" attached


That the owner of said claims (10 lode mining claims) is Lewis and Thomas Williams, and that the enclosed "rental fees" of \$100.00 per claim for a total of \$1,000.00 (One Thousand dollars) were paid by Harborlite Corporation, P.O. Box 960, Superior, AZ 85273, for the purpose of complying with the laws of the United States pertaining to assessment of annual work, and that said claims are being held for the valuable mineral contained therein. This "rental fee" is required in accordance with the Act of October 5, 1992 (Public Law 102-381, 106 Stat. 1374, 1378-79) and is in lieu of the requirements for performing assessment work under 30 U.S.C. 28-28e and for filing an annual Affidavit of Labor with the proper office of the Bureau of Land Management as outlined under Section 314(a) and (c) of FLPMA and §3833.2.

These "rental fees" are being submitted to cover mining claims comprising a contiguous group.

DATED this 25 day of August, A.D., 1998

Joseph Lévy
Joseph Lévy

Subscribed and sworn before me this 25 day of August, A.D., 1998



Theresa Kethler
Notary Public

EXHIBIT "A"

<u>Lode Claim Name</u>	<u>Loc. Date</u>	<u>Book</u>	<u>Pinal County</u>		<u>B.L.M. Data</u>		<u>Locator</u>
			<u>Page(s)</u>	<u>Filing Date</u>	<u>Serial No.</u>	<u>Date</u>	
Bobbie Jo Perlite No. 1 Amended	10/6/85 1/11/90	1314 1651	459-60 501-02	10/7/85 1/15/90	A MC 245404	11/4/85 2/8/90	Thomas Williams
Bobbie Jo Perlite No. 2 Amended	10/6/85 1/11/90	1314 1651	457-58 503-04	10/7/85 1/15/90	A MC 245405	11/4/85 2/8/90	Thomas Williams
Bobbie Jo Perlite No. 3	10/6/85	1314	455-56	10/7/85	A MC 245406	11/4/85	Thomas Williams
Bobbie Jo Perlite No. 4	10/12/85	1315	788-89	10/15/85	A MC 245407	11/4/85	Thomas Williams
Bobbie Jo Perlite No. 5	10/12/85	1315	790-91	10/15/85	A MC 245408	11/4/85	Thomas Williams
Bobbie Jo Perlite No. 6	10/12/85	1315	792-93	10/15/85	A MC 245409	11/4/85	Thomas Williams
Bobbie Jo Perlite No. 7	10/12/85	1315	796-97	10/15/85	A MC 245410	11/4/85	Thomas Williams
Bobbie Jo Perlite No. 8	10/12/85	1315	794-95	10/15/85	A MC 245411	11/4/85	Thomas Williams
B J No. 9	2/10/90	1657	523-24	2/20/90	A MC 301847	3/2/90	Lewis Williams
B & J No. 10	4/8/92	1817	118-19	4/9/92	A MC 321062	4/30/92	Lewis Williams

VERIFIED

10/17/93

ENTERED IN COMPUTER

AUG 20 1993

RECEIVED
 DEPT. OF REVENUE
 TOLSON
 86. NOV 16 9 26 AM '93
 RECEIVED
 DEPT. OF REVENUE
 TOLSON

STATE OF ARIZONA)
)
COUNTY OF PINAL) SS.

RECORDED
INDEXED
AUG 26 9 44 AM '99
COUNTY OF PINAL

AFFIDAVIT OF RENTAL FEE PAYMENT
For the period
September 1, 1998 to August 31, 1999

STATE OF ARIZONA)
)
COUNTY OF MARICOPA) SS.

Joseph Lévy, being duly sworn, deposes and says that he is a citizen of the United States and more than twenty-one years of age, and resides at 1606 Walnut Street, La Grande, Oregon 97850, in Union County, State of Oregon, and is personally acquainted with the hereinafter described mining claims situated in the Pioneer Mining District, Pinal County, Arizona, the location notices of which are recorded in the office of the County Recorder of said county as described below:

See Exhibit "A" attached


That the owner of said claims (9 "Guzman" lode mining claims) is Harborlite Corporation, P.O. Box 960, Superior, AZ 85273, and that the enclosed "rental fees" of \$100.00 per claim for a total of \$900.00 (Nine Hundred dollars) were paid by Harborlite Corporation, for the purpose of complying with the laws of the United States pertaining to assessment of annual work, and that said claims are being held for the valuable mineral contained therein. This "rental fee" is required in accordance with the Act of October 5, 1992 (Public Law 102-381, 106 Stat. 1374, 1378-79) and is in lieu of the requirements for performing assessment work under 30 U.S.C. 28-28e and for filing an annual Affidavit of Labor with the proper office of the Bureau of Land Management as outlined under Section 314(a) and (c) of FLPMA and §3833.2.

These "rental fees" are being submitted to cover mining claims comprising a contiguous group.

DATED this 25 day of August, A.D., 1998

Joseph Lévy
Joseph Lévy

Subscribed and sworn before me this 25 day of August, A.D., 1998



Theresa Kethler
Notary Public

EXHIBIT "A"

The following mining claims are located in Sections 8 & 9, T.2 S., R.12 E., Gila & Salt River Meridian, County of Pinal, State of Arizona and are duly recorded as indicated below, at the office of the County Recorder, Pinal County, Arizona:

<u>Lode Name</u>	<u>Book</u>	<u>Page(s)</u>	<u>B.L.M. Serial #</u>	<u>Location Date</u>
I-DO-IT	53	414	A MC 87677	4/13/45
Amended	443	89		
2 nd Amended	1618	373-374		
LA CHOLLA	54	119	A MC 87678	12/17/45
Amended	1618	375-376		
HAVALINA No. 2	53	428	A MC 87679	6/04/45
Amended	443	88		
2 nd Amended	1618	381-382		
HAVALINA	53	427	A MC 87680	4/11/45
Amended	1618	379-380		
DIVIDE	54	117	A MC 87681	12/06/45
Amended	443	90		
2 nd Amended	1618	383-384		
LOOK-OUT-WEDGE	54	351	A MC 87682	3/29/46
Amended	443	91		
2 nd Amended	1618	385-386		
ATOMIC BOMB	54	43	A MC 87683	11/13/45
Amended	1618	377-378		
CRUZALITE	438	246	A MC 87684	11/04/65
Amended	1618	387-388		
MARKIE'S FRACTION	267	500	A MC 87685	5/01/60
Amended	1618	389-390		

PINAL COUNTY RECORDER
 AUG 26 9 44 AM '98
 PINAL COUNTY RECORDER

VERIFIED
 OCT 14 1998 JS

ENTERED IN COMPUTER
 AUG 20 1998

STATE OF ARIZONA)
)
COUNTY OF PINAL) SS.

RECORDED
INDEXED
AUG 26 9 44 AM '99
PIONEER MINING DISTRICT

AFFIDAVIT OF RENTAL FEE PAYMENT
For the period
September 1, 1998 to August 31, 1999

STATE OF ARIZONA)
)
COUNTY OF MARICOPA) SS.

Joseph Lévy, being duly sworn, deposes and says that he is a citizen of the United States and more than twenty-one years of age, and resides at 1606 Walnut Street, La Grande, Oregon 97850, in Union County, State of Oregon, and is personally acquainted with the hereinafter described mining claims situated in the Pioneer Mining District, Pinal County, Arizona, the location notices of which are recorded in the office of the County Recorder of said county as described below:

See Exhibit "A" attached


That the owner of said claims (10 "Guzman" placer mining claims) is Harborlite Corporation, P.O. Box 960, Superior, AZ 85273, and that the enclosed "rental fees" of \$100.00 per claim for a total of \$1,000.00 (One Thousand dollars) were paid by Harborlite Corporation, for the purpose of complying with the laws of the United States pertaining to assessment of annual work, and that said claims are being held for the valuable mineral contained therein. This "rental fee" is required in accordance with the Act of October 5, 1992 (Public Law 102-381, 106 Stat. 1374, 1378-79) and is in lieu of the requirements for performing assessment work under 30 U.S.C. 28-28e and for filing an annual Affidavit of Labor with the proper office of the Bureau of Land Management as outlined under Section 314(a) and (c) of FLPMA and §3833.2.

These "rental fees" are being submitted to cover mining claims comprising a contiguous group.

DATED this 25 day of August, A.D., 1998


Joseph Lévy

Subscribed and sworn before me this 25 day of August, A.D., 1998





Notary Public

EXHIBIT "A"

The following mining claims are located in Sections 8 & 16, T.2 S., R.12 E., Gila & Salt River Meridian, County of Pinal, State of Arizona and are duly recorded as indicated below, at the office of the County Recorder, Pinal County, Arizona:

<u>Placer Claim Name</u>	<u>Legal Description</u> <u>Section 8, T2S R12E</u>	<u>Date</u> <u>Located</u>	<u>Pinal County</u>		<u>BLM</u> <u>AMC#</u>
			<u>Book</u>	<u>Page</u>	
Black Eye	W $\frac{1}{2}$ SE $\frac{1}{4}$ SE $\frac{1}{4}$ NW $\frac{1}{4}$, SW $\frac{1}{4}$ SE $\frac{1}{4}$ NW $\frac{1}{4}$, W $\frac{1}{2}$ NW $\frac{1}{4}$ SE $\frac{1}{4}$ NW $\frac{1}{4}$	6/26/65	423	121	90407
Blueberry	NE $\frac{1}{4}$ SE $\frac{1}{4}$ NW $\frac{1}{4}$ E $\frac{1}{2}$ NW $\frac{1}{4}$ SE $\frac{1}{4}$ NW $\frac{1}{4}$ E $\frac{1}{2}$ SW $\frac{1}{4}$ NE $\frac{1}{4}$ NW $\frac{1}{4}$	6/26/65	423	116	90406
Dewdrop	N $\frac{1}{2}$ SW $\frac{1}{4}$ NE $\frac{1}{4}$	6/26/65	423	114	90411
Divide	SE $\frac{1}{4}$ SE $\frac{1}{4}$ NW $\frac{1}{4}$ SE $\frac{1}{4}$, NE $\frac{1}{4}$ NE $\frac{1}{4}$ SW $\frac{1}{4}$ SE $\frac{1}{4}$, N $\frac{1}{2}$ NW $\frac{1}{4}$ SE $\frac{1}{4}$ SE $\frac{1}{4}$, NW $\frac{1}{4}$ NE $\frac{1}{4}$ SE $\frac{1}{4}$ SE $\frac{1}{4}$, S $\frac{1}{2}$ SW $\frac{1}{4}$ NE $\frac{1}{4}$ SE $\frac{1}{4}$, SW $\frac{1}{4}$ SE $\frac{1}{4}$ NE $\frac{1}{4}$ SE $\frac{1}{4}$	6/26/65	423	122	90414
Havalina	W $\frac{1}{2}$ NE $\frac{1}{4}$ NW $\frac{1}{4}$ SE $\frac{1}{4}$, SE $\frac{1}{4}$ NW $\frac{1}{4}$ NW $\frac{1}{4}$ SE $\frac{1}{4}$, N $\frac{1}{2}$ SE $\frac{1}{4}$ NW $\frac{1}{4}$ SE $\frac{1}{4}$, SE $\frac{1}{4}$ NE $\frac{1}{4}$ NW $\frac{1}{4}$ SE $\frac{1}{4}$, SW $\frac{1}{4}$ NW $\frac{1}{4}$ NE $\frac{1}{4}$ SE $\frac{1}{4}$, NW $\frac{1}{4}$ SW $\frac{1}{4}$ NE $\frac{1}{4}$ SE $\frac{1}{4}$	6/26/65	423	117	90408
Havalina No. 1	N $\frac{1}{2}$ NW $\frac{1}{4}$ NW $\frac{1}{4}$ SE $\frac{1}{4}$, NE $\frac{1}{4}$ NE $\frac{1}{4}$ SW $\frac{1}{4}$, E $\frac{1}{2}$ NW $\frac{1}{4}$ NE $\frac{1}{4}$ SW $\frac{1}{4}$	6/26/65	423	118	90409
Havalina No. 2	E $\frac{1}{2}$ SE $\frac{1}{4}$ SE $\frac{1}{4}$ NW $\frac{1}{4}$, SW $\frac{1}{4}$ SW $\frac{1}{4}$ NE $\frac{1}{4}$, W $\frac{1}{2}$ SE $\frac{1}{4}$ SW $\frac{1}{4}$ NE $\frac{1}{4}$	6/26/65	423	120	90410
I-DO-IT	E $\frac{1}{2}$ SE $\frac{1}{4}$ SW $\frac{1}{4}$ NE $\frac{1}{4}$, NW $\frac{1}{4}$ SE $\frac{1}{4}$ NE $\frac{1}{4}$, W $\frac{1}{2}$ SW $\frac{1}{4}$ SE $\frac{1}{4}$ NE $\frac{1}{4}$	6/26/65	423	119	90412
Look-Out-Wedge	NE $\frac{1}{4}$ NE $\frac{1}{4}$ NW $\frac{1}{4}$ SE $\frac{1}{4}$, N $\frac{1}{2}$ NW $\frac{1}{4}$ NE $\frac{1}{4}$ SE $\frac{1}{4}$, SE $\frac{1}{4}$ NW $\frac{1}{4}$ NE $\frac{1}{4}$ SE $\frac{1}{4}$, W $\frac{1}{2}$ NE $\frac{1}{4}$ NE $\frac{1}{4}$ SE $\frac{1}{4}$, NE $\frac{1}{4}$ SW $\frac{1}{4}$ NE $\frac{1}{4}$ SE $\frac{1}{4}$, NW $\frac{1}{4}$ SE $\frac{1}{4}$ NE $\frac{1}{4}$ SE $\frac{1}{4}$	6/26/65	423	123	90413
<u>Section 16, T2S R12E</u>					
Self Protection	SW $\frac{1}{4}$ NE $\frac{1}{4}$ SW $\frac{1}{4}$ NW $\frac{1}{4}$, W $\frac{1}{2}$ SE $\frac{1}{4}$ SW $\frac{1}{4}$ NW $\frac{1}{4}$, NW $\frac{1}{4}$ NE $\frac{1}{4}$ NW $\frac{1}{4}$ SW $\frac{1}{4}$, W $\frac{1}{2}$ E $\frac{1}{2}$ NE $\frac{1}{4}$ SW $\frac{1}{4}$ NW $\frac{1}{4}$, E $\frac{1}{2}$ NW $\frac{1}{4}$ NE $\frac{1}{4}$ SW $\frac{1}{4}$ NW $\frac{1}{4}$, E $\frac{1}{2}$ SE $\frac{1}{4}$ NW $\frac{1}{4}$ SW $\frac{1}{4}$ NW $\frac{1}{4}$, E $\frac{1}{2}$ E $\frac{1}{2}$ SW $\frac{1}{4}$ SW $\frac{1}{4}$ NW $\frac{1}{4}$, W $\frac{1}{2}$ NE $\frac{1}{4}$ SE $\frac{1}{4}$ SW $\frac{1}{4}$ NW $\frac{1}{4}$, E $\frac{1}{2}$ NE $\frac{1}{4}$ NW $\frac{1}{4}$ NW $\frac{1}{4}$ SW $\frac{1}{4}$	1/22/51	42	362	89203

RECEIVED
 COUNTY RECORDER
 PINAL COUNTY, ARIZONA
 AUG 26 9 45 AM '99

VERIFIED
 OCT 15 1998

ENTERED IN COMPUTER
 10/20/98

STATE OF ARIZONA)
)
COUNTY OF PINAL) SS.

RECEIVED
L. J. FERRER
AUG 25 9 45 AM '99

AFFIDAVIT OF RENTAL FEE PAYMENT
For the period
September 1, 1998 to August 31, 1999

STATE OF ARIZONA)
)
COUNTY OF MARICOPA) SS.

Joseph Lévy, being duly sworn, deposes and says that he is a citizen of the United States and more than twenty-one years of age, and resides at 1606 Walnut Street, La Grande, Oregon 97850, in Union County, State of Oregon, and is personally acquainted with the hereinafter described millsite claims situated in the Pioneer Mining District, Pinal County, Arizona, the location notices of which are recorded in the office of the County Recorder of said county as described below:


See Exhibit "A" (7 pages) attached

That the owner of said claims (2 mill sites and 135 lodes formerly known as the Nord claims) is Harborlite Corporation, and that the enclosed "rental fees" of \$100.00 per claim for a total of \$13,700.00 (Thirteen Thousand, Seven Hundred dollars) were paid by Harborlite Corporation, P.O. Box 960, Superior, AZ 85273, for the purpose of complying with the laws of the United States pertaining to assessment of annual work, and that said claims are being held for the purpose of mining (on lode claims) and milling (on millsites) perlite ore which is mined on our lode claims. This "rental fee" is required in accordance with the Act of October 5, 1992 (Public Law 102-381, 106 Stat. 1374, 1378-79) and is in lieu of the requirements for performing assessment work under 30 U.S.C. 28-28e and for filing an annual Affidavit of Labor with the proper office of the Bureau of Land Management as outlined under Section 314(a) and (c) of FLPMA and §3833.2.

DATED this 25 day of August, A.D., 1998

Joseph Lévy
Joseph Lévy

Subscribed and sworn before me this 25 day of August, A.D., 1998



Theresa Ketchen
Notary Public

EXHIBIT "A"

(page 1)

The following mining claims are located in Pinal County, State of Arizona, the location notices of which are recorded in the office of the County Recorder of said County as described below:

<u>Claim Name</u>	<u>Book/Docket</u>	<u>Page(s)</u>	<u>B.L.M. Serial #</u>
ROSEMARIE No. 6 Exception lode (situate in Sec.8)	507	87	A MC 66079 ✓
Candy Rock Fraction lode (situate in Sec. 16)	1556	712-713	A MC 289764 ✓
Lucero millsite (situate in Sec. 4)	1786	558-559	A MC 319070 ✓
Cynthia & John millsite (situate in Sec. 4)	993	426-427	A MC 94571 ✓

All claims are located in T.2 S., R.12 E., G. & S.R.M.

RECEIVED
COUNTY RECORDER
PINAL COUNTY, ARIZONA
AUG 26 9 45 AM '99

VERIFIED

VERIFIED FOR

ENTERED IN COMPUTER

AUG 20 1998

4

EXHIBIT "A"

(page 2)

The following lode mining claims are located in Secs. 8 & 9, T.2 S., R.12 E., Gila & Salt River Meridian, County of Pinal, State of Arizona:

<u>Lode Claim Name</u>	<u>Recorded</u>		<u>B.L.M. Serial #</u>
	<u>Book</u>	<u>Page</u>	
ROSEMARIE No. 1 Exception	500	414	A MC 66078
Amended	507	86	
ROSEMARIE No. 7 Exception	500	420	A MC 66080
Amended	507	88	
ROSEMARIE No. 8 Exception	500	421	A MC 66081
Amended	507	89	
Amended	Doc. 1082-045		
ROSEMARIE No. 9 Exception	500	422	A MC 66082
Amended	507	90	
ROSEMARIE No. 10 Exception	500	423	A MC 66083
Amended	507	91	
ROSEMARIE No. 12 Exception	500	425	A MC 66084
Amended	507	92	
Amended	Doc. 1082-047		
ROSEMARIE No. 13 Exception	500	426	A MC 66085
Amended	507	93	
ROSEMARIE No. 14 Exception	500	427	A MC 66086
Amended	507	94	

RECEIVED
 COUNTY CLERK
 PINAL COUNTY, ARIZONA
 AUG 25 9 45 AM '98

VERIFIED
 OCT 15 1998

ENTERED IN COMPUTER

Handwritten signature

AUG 28 1998

EXHIBIT "A"

(page 3)

The following mining claims are located in Secs. 27, 28, 32, 33 & 34, T.2 S., R.12 E., and Secs. 3 & 4, T.3 S., R12 E., Gila & Salt River Meridian, County of Pinal, State of Arizona:

<u>Lode Claim Name</u>	<u>Book</u>	<u>Recorded</u>	<u>Page</u>	<u>B.L.M. Serial #</u>
Hal #1	1382		220-221	A MC 259557
Hal #2	1382		222-223	A MC 259558
Hal #3	1382		224-225	A MC 259559
Hal #4	1382		226-227	A MC 259560
Hal #5	1382		228-229	A MC 259561
Hal #6	1382		230-231	A MC 259562
Hal #7	1382		232-233	A MC 259563
Hal #8	1382		234-235	A MC 259564
Hal #9	1382		236-237	A MC 259565
Hal #10	1382		238-239	A MC 259566
Hal #11	1382		240-241	A MC 259567
Hal #12	1382		242-243	A MC 259568
Hal #13	1382		244-245	A MC 259569
Hal #14	1382		246-247	A MC 259570
Hal #15	1382		248-249	A MC 259571
Hal #16	1382		250-251	A MC 259572
Hal #17	1382		252-253	A MC 259573
Hal #18	1382		254-255	A MC 259574
Hal #19	1382		256-257	A MC 259575
Hal #20	1382		258-259	A MC 259576
Hal #21	1382		260-261	A MC 259577
Hal #22	1382		262-263	A MC 259578
Hal #23	1382		264-265	A MC 259579
Hal #24	1382		266-267	A MC 259580
Hal #25	1382		268-269	A MC 259581
Hal #26	1382		270-271	A MC 259582
Hal #27	1382		272-273	A MC 259583
Hal #28	1832		274-275	A MC 259584
Hal #29	1382		276-277	A MC 259585
Hal #30	1382		278-279	A MC 259586
Hal #31	1382		280-281	A MC 259587
Hal #32	1382		282-283	A MC 259588
Hal #33	1382		284-285	A MC 259589
Hal #34	1382		286-287	A MC 259590
Hal #35	1382		288-289	A MC 259591
Hal #36	1382		290-291	A MC 259592
Tekoa #9	1382		410-411	A MC 259652
Tekoa #10	1382		412-413	A MC 259653
Tekoa #11	1382		414-415	A MC 259654
Tekoa #12	1382		416-417	A MC 259655
Tekoa #13	1382		418-419	A MC 259656

RECEIVED
 COUNTY CLERK
 COUNTY OF PINAL
 AUG 26 9 45 AM '99

VERIFIED

ENTERED IN COMPUTER

AUG 26 1999

EXHIBIT "A"

(page 4)

The following mining claims are located in Sec. 16, 17 & 20, T.2 S., R.12 E., Gila & Salt River Meridian, County of Pinal, State of Arizona:

<u>Lode Claim Name</u>	<u>Recorded</u>		<u>B.L.M. Serial #</u>
	<u>Book</u>	<u>Page</u>	
Magic #1	1382	292-293	A MC 259593
Magic #2	1382	294-295	A MC 259594
Magic #3	1382	296-297	A MC 259595
Magic #4	1382	298-299	A MC 259596
Magic #5	1382	300-301	A MC 259597
Magic #6	1382	302-303	A MC 259598
Magic #7	1382	304-305	A MC 259599
Magic #8	1382	306-307	A MC 259600
Magic #9	1382	308-309	A MC 259601
Magic #10	1382	310-311	A MC 259602
Magic #11	1382	312-313	A MC 259603
Magic #12	1382	314-315	A MC 259604
Magic #13	1382	316-317	A MC 259605
Magic #14	1382	318-319	A MC 259606
Magic #15	1382	320-321	A MC 259607
Magic #23	1382	336-337	A MC 259615
Magic #24	1382	338-339	A MC 259616
Magic #25	1382	340-341	A MC 259617
Magic #26	1382	342-343	A MC 259618
Magic #27	1556	710-711	A MC 289765

Handwritten: done

RECORDED
 AUG 25 9 45 AM '99
 COUNTY OF PINAL
 ARIZONA

VERIFIED
 OCT 15 1998

ENTERED IN COMPUTER
 AUG 28 1998

EXHIBIT "A"

(page 5)

The following mining claims are located in Sec. 12, T.2 S., R.11 E. and Secs. 7 & 8, T.2 S., R.12 E., Gila & Salt River Meridian, County of Pinal, State of Arizona:

<u>Lode Claim Name</u>	<u>Recorded</u>		<u>B.L.M. Serial #</u>
	<u>Book</u>	<u>Page</u>	
Seattle #1	1382	344-345	A MC 259619
Seattle #2	1382	346-347	A MC 259620
Seattle #3	1382	348-349	A MC 259621
Seattle #4	1382	350-351	A MC 259622
Seattle #5	1382	352-353	A MC 259623
Seattle #6	1382	354-355	A MC 259624
Seattle #7	1382	356-357	A MC 259625
Seattle #8	1382	358-359	A MC 259626
Seattle #9	1382	360-361	A MC 259627
Seattle #10	1382	362-363	A MC 259628
Seattle #11	1382	364-365	A MC 259629
Seattle #12	1382	366-367	A MC 259630
Seattle #13	1382	368-369	A MC 259631
Seattle #14	1382	370-371	A MC 259632
Seattle #15	1382	372-373	A MC 259633
Seattle #16	1382	374-375	A MC 259634
Seattle #17	1382	376-377	A MC 259635
Seattle #18	1382	378-379	A MC 259636
Seattle #19	1382	380-381	A MC 259637
Seattle #20	1382	382-383	A MC 259638
Seattle #21	1382	384-385	A MC 259639
Seattle #22	1382	386-387	A MC 259640
Seattle #23	1382	388-389	A MC 259641
Seattle #24	1382	390-391	A MC 259642
Seattle #25	1382	392-393	A MC 259643

Handwritten notes:
 -C
 259619-259643
 10/21/88

Stamps:
 PINAL COUNTY ARIZONA
 AUG 26 9 45 AM '88
 RECEIVED
 COUNTY CLERK
 PINAL COUNTY ARIZONA

VERIFIED

ENTERED IN COMPUTER

003 11 1988

AUG 24 1988

25

EXHIBIT "A"

(page 6)

The following mining claims are located in Secs. 8, 17 and 18, T.2 S., R.12 E., Gila & Salt River Meridian, County of Pinal, State of Arizona:

<u>Lode Claim Name</u>	<u>Recorded</u>		<u>B.L.M. Serial #</u>
	<u>Book</u>	<u>Page</u>	
Sil-Flo No. 1	1420	465-466	A MC 265778
Sil-Flo No. 2	1420	467-468	A MC 265779
Sil-Flo No. 3	1420	469-470	A MC 265780
Sil-Flo No. 4	1420	471-472	A MC 265781
Sil-Flo No. 5	1420	473-474	A MC 265782
Sil-Flo No. 6	1420	475-476	A MC 265783
Sil-Flo No. 7	1420	477-478	A MC 265784
Sil-Flo No. 8	1420	479-480	A MC 265785
Sil-Flo No. 9	1420	481-482	A MC 265786
Sil-Flo No. 10	1420	483-484	A MC 265787
Sil-Flo No. 11	1420	485-486	A MC 265788
Sil-Flo No. 12	1420	487-488	A MC 265789
Sil-Flo No. 13	1420	489-490	A MC 265790
Sil-Flo No. 14	1420	491-492	A MC 265791
Sil-Flo No. 15	1420	493-494	A MC 265792
Sil-Flo No. 16	1420	495-496	A MC 265793
Sil-Flo No. 17	1420	497-498	A MC 265794
Sil-Flo No. 18	1420	499-500	A MC 265795

778-813

RECEIVED
 AUG 26 9 45 AM '99
 COUNTY OF PINAL
 ARIZONA

VERIFIED
 OCT 15 1998

ENTERED IN COMPUTER

L
 AUG 28 1998

EXHIBIT "A"

(page 7)

The following mining claims are located in Secs. 15, 16, 21 and 22, T.2 S., R.12 E., Gila & Salt River Meridian, County of Pinal, State of Arizona:

<u>Lode Claim Name</u>	<u>Recorded</u>		<u>B.L.M. Serial #</u>
	<u>Book</u>	<u>Page</u>	
Sil-Flo No. 19	1420	501-502	A MC 265796
Sil-Flo No. 20	1420	503-504	A MC 265797
Sil-Flo No. 21	1420	505-506	A MC 265798
Sil-Flo No. 22	1420	507-508	A MC 265799
Sil-Flo No. 23	1420	509-510	A MC 265800
Sil-Flo No. 24	1420	511-512	A MC 265801
Sil-Flo No. 25	1420	513-514	A MC 265802
Sil-Flo No. 26	1420	515-516	A MC 265803
Sil-Flo No. 27	1420	517-518	A MC 265804
Sil-Flo No. 28	1420	519-520	A MC 265805
Sil-Flo No. 29	1420	521-522	A MC 265806
Sil-Flo No. 30	1420	523-524	A MC 265807
Sil-Flo No. 31	1420	525-526	A MC 265808
Sil-Flo No. 32	1420	527-528	A MC 265809
Sil-Flo No. 33	1420	529-530	A MC 265810
Sil-Flo No. 34	1420	531-532	A MC 265811
Sil-Flo No. 35	1420	533-534	A MC 265812
Sil-Flo No. 36	1396	458-459	A MC 262396
Amended	1420	535-536	
Sil-Flo No. 37	1396	460-461	A MC 262397
Amended	1420	537-538	
Volcano No. 12R	1396	462-463	A MC 262398
Amended	1420	539-540	
(Amended name – Sil Flo No. 38)			
Sil-Flo No. 39	1420	541-542	A MC 265813

RECEIVED
 COUNTY CLERK
 PINAL COUNTY, ARIZONA
 AUG 25 9 45 AM '98

VERIFIED
 OCT 15 1998

ENTERED IN COMPUTER

UNITED STATES
DEPARTMENT OF THE INTERIOR
BUREAU OF LAND MANAGEMENT

RECEIPT AND ACCOUNTING ADVICE

No. 2389717

ST/AZ

08/27/98

Subject: CLAIM MAINTENANCE FEE 1999 (189)

2 28 13

16,900.00 ✓

Applicant:

WORLD MINERALS INC
P O BOX 287
LA GRANDE, OR 97850

Remitter: CH # 052311
541 963-3987
HARBORITE PERLITE INC

Assignor:

LEASE MANAGEMENT DATA NEW UPDATE PAYMENT

ORIGINAL SERIAL NO.	ASG.	TYPE	ST.	CTY.	FUND SYMBOL	ACRES/UNITS	RATE
GMC 66877 ET AL							

AMOUNT	ANV. DATE	EXP. DATE	BILL CYC.	S/C	DISTRICT	NEXT BILL	MISC. DATA	U of M	ACTUAL UNITS

ASSIGNMENT SERIAL NO.	ASG.	TYPE	ST.	CTY.	FUND SYMBOL	ACRES/UNITS	RATE

AMOUNT	ANV. DATE	EXP. DATE	BILL CYC.	S/C	DISTRICT	NEXT BILL	MISC. DATA	U of M	ACTUAL UNITS

APPLY REMITTANCE

ACTION	FUND SYMBOL	CTY.	AMOUNT
FILING FEE			
RENTAL			
UNEARNED			
REFUND			
TOTAL			
AMOUNT DUE			

Remarks:

BY:

DATE:

- Lease in Escrow?
- KGS?
- Auto Escalates?
- Auto Renew?

Of Interest?
Operating Rights?
Operator
Bond Filed?

FOR MMS USE ONLY

BILLEE NUMBER	FOREST REFUGE
OCS SECTION CODE	

DEL TIERRA ENGINEERING & MINING CORP.

HARVEY W. SMITH, E.M. PRESIDENT

Registered Mining Engineer
U.S. Approved Title Abstracter

U.S. Mineral Surveyor
Registered Land Surveyor

4413 N. Saddlebag Trail Ste 1

Scottsdale, Arizona 85251

Tel. 602 / 946-3996
FAX 602 / 946-3985

August 27, 1997

U. S. Department of the Interior
Bureau of Land Management
P. O. Box 1552
Phoenix, AZ 85001-1552

Gentlemen:

Enclosed are five (5) "Affidavit of Rental Fee Payment" for the period September 1, 1997 to August 31, 1998 with Exhibits "A" attached. These Affidavits pertain to the claims of Harborlite Corporation as follows:

- Harborlite - 2 lodes, 1 millsite
- Bobbie Jo - 10 lodes
- Guzman - 9 lodes, 10 placers
- Nord 135 lodes, 2 millsites

We are enclosing our check in the amount of \$ 16,900.00 representing the fee for filing based on \$ 100.00 per claim rental fees for these 169 claims. Please acknowledge receipt of these rental fees.

Sincerely,



Harvey W. Smith, E.M.
President

HWS/hm

Enclosures - hand carried

15 Lead #'s



- 66076
- 89202
- 90404
- 94569
- 87677
- 245404
- 259557
- 262396
- 265778
- 289764
- 301847
- 303417
- 317479
- 319070

321062

PA 9/25.
mgw

PHOENIX, ARIZONA
Aug 29 2 05 PM '97
RECEIVED
U.S. DEPARTMENT OF THE INTERIOR

STATE OF ARIZONA)
) SS.
COUNTY OF PINAL)

AFFIDAVIT OF RENTAL FEE PAYMENT
For the period
September 1, 1997 to August 31, 1998


STATE OF ARIZONA)
) SS.
COUNTY OF MARICOPA)

Harvey Smith, being duly sworn, deposes and says that he is a citizen of the United States and more than twenty-one years of age, and resides at 8953 E. Captain Dreyfus Ave., Scottsdale, Arizona 85260, in Maricopa County, State of Arizona, and is personally acquainted with the hereinafter described mining claims situated in the Pioneer Mining District, Pinal County, Arizona, the location notices of which are recorded in the office of the County Recorder of said county as described below:

See Exhibit "A" attached

That the owner of said claims (2 lode mining claims and 1 millsite) is Harborlite Corporation, and that the enclosed "rental fees" of \$100.00 per claim for a total of \$300.00 (Three Hundred dollars) were paid by Harborlite Corporation, P. O. Box 960, Superior, AZ 85273, for the purpose of complying with the laws of the United States pertaining to assessment of annual work, and that said lode claims are being held for the valuable mineral contained therein and the millsite for the purpose of enhancing a fines containment area in conjunction with the mining operation. This "rental fee" is required in accordance with the Act of October 5, 1992 (Public Law 102-381, 106 Stat. 1374, 1378-79) and is in lieu of the requirements for performing assessment work under 30 U.S.C.28-28e and for filing an annual Affidavit of Labor with the proper office of the Bureau of Land Management as outlined under section 314(a) and (c) of FLPMA and §3833.2.

DATED this 25 day of Aug., A.D., 1997



Harvey W. Smith

Subscribed and sworn before me this 25 day of Aug., A.D., 1997



Notary Public

RECEIVED
AZ STATE OFFICE
29 2 05 PM '97
PHOENIX, ARIZONA

NOTARY PUBLIC
STATE OF ARIZONA
County of Maricopa
HELEN McMILLAN
My Commission Expires July 4, 2000

June 30

EXHIBIT "A"

The following claims are located in Secs. 4, 8 & 9, T.2 S., R.12 E., G.& S.R.M., Pioneer Mining District, Pinal County, State of Arizona, the Location Notices are recorded in the office of the County Recorder of said county as described below:

<u>Claim Name</u>	<u>Docket</u>	<u>Page(s)</u>	<u>B.L.M. Serial Number</u>
Forgotten Wedge lode	374	545	A MC 66077
MARY T. FRACTION lode	1668	450-451	A MC 303417
HARBORLITE MILLSITE NO. 3A Amended	1781 1797	639-640 124-125	A MC 317479

3 pr

RECEIVED
B.L.M. AZ STATE OFFICE
Aug 29 2 05 PM '97
PHOENIX, ARIZONA

STATE OF ARIZONA)
COUNTY OF PINAL) SS.

AFFIDAVIT OF RENTAL FEE PAYMENT
For the period
September 1, 1997 to August 31, 1998

STATE OF ARIZONA)
COUNTY OF MARICOPA) SS.

Harvey Smith, being duly sworn, deposes and says that he is a citizen of the United States and more than twenty-one years of age, and resides at 8953 E. Captain Dreyfus Ave., Scottsdale, Arizona 85260, in Maricopa County, State of Arizona, and is personally acquainted with the hereinafter described millsite claims situated in the Pioneer Mining District, Pinal County, Arizona, the location notices of which are recorded in the office of the County Recorder of said county as described below:

See Exhibit "A" attached

That the owner of said claims (9 "Guzman" lode mining claims) is Harborlite Corporation, and that the enclosed "rental fees" of \$100.00 per claim for a total of \$ 900.00 (Nine Hundred dollars) were paid by Harborlite Corporation, P. O. Box 960, Superior, AZ 85273 for the purpose of complying with the laws of the United States pertaining to assessment of annual work, and that said claims are being held for the purpose of mining (on lode claims) and milling (on millsites) perlite ore which is mined on our lode claims. This "rental fee" is required in accordance with the Act of October 5, 1992 (Public Law 102-381, 106 Stat. 1374, 1378-79) and is in lieu of the requirements for performing assessment work under 30 U.S.C.28-28e and for filing an annual Affidavit of Labor with the proper office of the Bureau of Land Management as outlined under section 314(a) and (c) of FLPMA and §3833.2.

These "rental fees" are being submitted to cover mining claims comprising a contiguous group.

DATED this 25 day of Aug, A.D., 1997

RECEIVED
S.L.H. AZ STATE OFFICE
AUG 29 2 05 PM '97
PHOENIX, ARIZONA

Harvey W. Smith
Harvey W. Smith

Subscribed and sworn before me this 25 day of Aug, A.D., 1997

NOTARY PUBLIC
STATE OF ARIZONA
County of Maricopa
HELEN McMILLAN
My Commission Expires July 1, 2000

Helen M. McMillan
Notary Public

June 30

EXHIBIT "A"

The following mining claims are located in sections 8 & 9, T.2 S., R.12 E., Gila & Salt River Meridian, County of Pinal, State of Arizona and are duly recorded as indicated below, at the office of the County Recorder, Pinal County, Arizona:

<u>Lode Name</u>	<u>Book</u>	<u>Page(s)</u>	<u>B.L.M. Serial</u>	<u>Location Date</u>
I-DO-IT	53	414	A MC 87677	4/13/45
Amended	443	89		
2nd Amended	1618	373-374		
LA CHOLLA	54	119	A MC 87678	12/17/45
Amended	1618	375-376		
HAVALINA No. 2	53	428	A MC 87679	6/04/45
Amended	443	88		
2nd Amended	1618	381-382		
HAVALINA	53	427	A MC 87680	4/11/45
Amended	1618	379-380		
DIVIDE	54	117	A MC 87681	12/06/45
Amended	443	90		
2nd Amended	1618	383-384		
LOOK-OUT-WEDGE	54	351	A MC 87682	3/29/46
Amended	443	91		
2nd Amended	1618	385-386		
ATOMIC BOMB	54	43	A MC 87683	11/13/45
Amended	1618	377-378		
CRUZALITE	438	246	A MC 87684	11/04/65
Amended	1618	387-388		
MARKIE'S FRACTION	267	500	A MC 87685	5/01/60
Amended	1618	389-390		

Do NOT
INDEX
@
COUNTY

9PR

RECEIVED
B.L.M. AZ STATE OFFICE
Aug 29 2 05 PM '97
PHOENIX, ARIZONA

STATE OF ARIZONA)
COUNTY OF PINAL) SS.

AFFIDAVIT OF RENTAL FEE PAYMENT
For the period
September 1, 1997 to August 31, 1998

STATE OF ARIZONA)
COUNTY OF MARICOPA) SS.

Harvey Smith, being duly sworn, deposes and says that he is a citizen of the United States and more than twenty-one years of age, and resides at 8953 E. Captain Dreyfus Ave., Scottsdale, Arizona 85260, in Maricopa County, State of Arizona, and is personally acquainted with the hereinafter described millsite claims situated in the Pioneer Mining District, Pinal County, Arizona, the location notices of which are recorded in the office of the County Recorder of said county as described below:

See Exhibit "A" (7 pages) attached

That the owner of said claims (2 millsites and 135 lodes formerly known as the Nord claims) is Harborlite Corporation., and that the enclosed "rental fees" of \$100.00 per claim for a total of \$ 13,700.00 (Thirteen Thousand, Seven Hundred dollars) were paid by Harborlite Corporation, P. O. Box 960, Superior, AZ 85273 for the purpose of complying with the laws of the United States pertaining to assessment of annual work, and that said claims are being held for the purpose of mining (on lode claims) and milling (on millsites) perlite ore which is mined on our lode claims. This "rental fee" is required in accordance with the Act of October 5, 1992 (Public Law 102-381, 106 Stat. 1374, 1378-79) and is in lieu of the requirements for performing assessment work under 30 U.S.C.28-28e and for filing an annual Affidavit of Labor with the proper office of the Bureau of Land Management as outlined under section 314(a) and (c) of FLPMA and §3833.2.

DATED this 25 day of Aug, A.D., 1997

RECEIVED
S.L.M. AZ STATE OFFICE
Aug 29 2 05 PM '97
PHOENIX, ARIZONA

Harvey W. Smith
Harvey W. Smith

Subscribed and sworn before me this 25 day of Aug, A.D., 1997

NOTARY PUBLIC
STATE OF ARIZONA
County of Maricopa
HELEN McMILLAN
My Commission Expires July 1, 2000

Helen McMILLAN
Notary Public

June 30

EXHIBIT "A"

(page 1)

The following mining claims are located in Pinal County, State of Arizona, the location notices of which are recorded in the office of the County Recorder of said County as described below:

<u>Claim Name</u>	<u>Book/Docket</u>	<u>Page(s)</u>	<u>B.L.M. Serial #</u>
ROSEMARIE No. 6 Exception lode (situate in Sec. 8)	507	87	A MC 66079
Candy Rock Fraction lode (situate in Sec. 16)	1556	712-713	A MC 289764
Lucero millsite (situate in Sec. 4)	1786	558-559	A MC 319070
Cynthia & John millsite (situate in Sec. 4)	993	426-427	A MC 94571

DO NOT
INDEX
@ COUNTY

LPR

All claims are located in T.2 S., R.12 E., G.& S.R.M.

RECEIVED
B.L.M. AZ STATE OFFICE
Aug 29 2 05 PM '97
PHOENIX, ARIZONA

EXHIBIT "A"

(page 2)

The following lode mining claims are located in secs. 8 & 9, T.2 S., R.12 E., Gila & Salt River Meridian, County of Pinal, State of Arizona:

<u>Lode Claim Name</u>	<u>Recorded</u>		<u>B.L.M. Ser. #</u>
	<u>Book</u>	<u>Page</u>	
ROSEMARIE NO. 1 Exception	500	414	A MC 66078
Amended	507	86	
ROSEMARIE NO. 7 Exception	500	420	A MC 66080
Amended	507	88	
ROSEMARIE NO. 8 Exception	500	421	A MC 66081
Amended	507	89	
Amended	Doc. 1082-045		
ROSEMARIE NO. 9 Exception	500	422	A MC 66082
Amended	507	90	
ROSEMARIE NO. 10 Exception	500	423	A MC 66083
Amended	507	91	
ROSEMARIE NO. 12 Exception	500	425	A MC 66084
Amended	507	92	
Amended	Doc. 1082-047		
ROSEMARIE NO. 13 Exception	500	426	A MC 66085
Amended	507	93	
ROSEMARIE NO. 14 Exception	500	427	A MC 66086
Amended	507	94	

Do Not
INDEX
@ COUNTY

8 PR

RECEIVED
BLM AZ STATE OFFICE
Aug 29 2 05 PM '97
PHOENIX, ARIZONA

EXHIBIT "A"

(page 3)

The following mining claims are located in Secs. 27, 28, 32, 33 & 34, T.2 S., R.12 E., and Secs. 3 & 4, T.3 S., R.12 E., Gila & Salt River Meridian, County of Pinal, State of Arizona:

<u>Lode Claim Name</u>	<u>Book</u>	<u>RECORDED</u>	
		<u>Page</u>	<u>B.L.M. Ser. #</u>
Hal #1	1382	220-221	A MC 259557
Hal #2	1382	222-223	A MC 259558
Hal #3	1382	224-225	A MC 259559
Hal #4	1382	226-227	A MC 259560
Hal #5	1382	228-229	A MC 259561
Hal #6	1382	230-231	A MC 259562
Hal #7	1382	232-233	A MC 259563
Hal #8	1382	234-235	A MC 259564
Hal #9	1382	236-237	A MC 259565
Hal #10	1382	238-239	A MC 259566
Hal #11	1382	240-241	A MC 259567
Hal #12	1382	242-243	A MC 259568
Hal #13	1382	244-245	A MC 259569
Hal #14	1382	246-247	A MC 259570
Hal #15	1382	248-249	A MC 259571
Hal #16	1382	250-251	A MC 259572
Hal #17	1382	252-253	A MC 259573
Hal #18	1382	254-255	A MC 259574
Hal #19	1382	256-257	A MC 259575
Hal #20	1382	258-259	A MC 259576
Hal #21	1382	260-261	A MC 259577
Hal #22	1382	262-263	A MC 259578
Hal #23	1382	264-265	A MC 259579
Hal #24	1382	266-267	A MC 259580
Hal #25	1382	268-269	A MC 259581
Hal #26	1382	270-271	A MC 259582
Hal #27	1382	272-273	A MC 259583
Hal #28	1382	274-275	A MC 259584
Hal #29	1382	276-277	A MC 259585
Hal #30	1382	278-279	A MC 259586
Hal #31	1382	280-281	A MC 259587
Hal #32	1382	282-283	A MC 259588
Hal #33	1382	284-285	A MC 259589
Hal #34	1382	286-287	A MC 259590
Hal #35	1382	288-289	A MC 259591
Hal #36	1882	290-291	A MC 259592
Tekoa #9	1382	410-411	A MC 259652
Tekoa #10	1382	412-413	A MC 259653
Tekoa #11	1382	414-415	A MC 259654
Tekoa #12	1382	416-417	A MC 259655
Tekoa #13	1382	418-419	A MC 259656

DO NOT INDEX
COUNTY

41 PR

RECEIVED
B.L.M. AZ STATE OFFICE
JUN 29 2 06 PM '97
ARIZONA MINE AND GEMSTONE

EXHIBIT "A"

(page 4)

The following mining claims are located in Sec. 16, 17 & 20, T.2 S., R.12 E., Gila & Salt River Meridian, County of Pinal, State of Arizona:

<u>Lode Claim Name</u>	<u>Book</u>	<u>Page</u>	<u>B.L.M. Ser. #</u>
Magic #1	1382	292-293	A MC 259593
Magic #2	1382	294-295	A MC 259594
Magic #3	1382	296-297	A MC 259595
Magic #4	1382	298-299	A MC 259596
Magic #5	1382	300-301	A MC 259597
Magic #6	1382	302-303	A MC 259598
Magic #7	1382	304-305	A MC 259599
Magic #8	1382	306-307	A MC 259600
Magic #9	1382	308-309	A MC 259601
Magic #10	1382	310-311	A MC 259602
Magic #11	1382	312-313	A MC 259603
Magic #12	1382	314-315	A MC 259604
Magic #13	1382	316-317	A MC 259605
Magic #14	1382	318-319	A MC 259606
Magic #15	1382	320-321	A MC 259607
Magic #23	1382	336-337	A MC 259615
Magic #24	1382	338-339	A MC 259616
Magic #25	1382	340-341	A MC 259617
Magic #26	1382	342-343	A MC 259618
Magic #27	1556	710-711	A MC 289765

DO NOT
INDEX
@ COUNTY

2072

RECEIVED
STATE OF ARIZONA
Aug 29 2 06 PM '97
PHOENIX, ARIZONA

EXHIBIT "A" (page 5)

The following mining claims are located in sec. 12, T.2 S., R.11 E. and secs. 7 & 8, T.2 S., R.12 E., Gila & Salt River Meridian, County of Pinal, State of Arizona:

<u>Lode Claim Name</u>	<u>Book</u>	<u>RECORDED</u> <u>Page</u>	<u>B.L.M. Ser. #</u>
Seattle #1	1382	344-345	A MC 259619
Seattle #2	1382	346-347	A MC 259620
Seattle #3	1382	348-349	A MC 259621
Seattle #4	1382	350-351	A MC 259622
Seattle #5	1382	352-353	A MC 259623
Seattle #6	1382	354-355	A MC 259624
Seattle #7	1382	356-357	A MC 259625
Seattle #8	1382	358-359	A MC 259626
Seattle #9	1382	360-361	A MC 259627
Seattle #10	1382	362-363	A MC 259628
Seattle #11	1382	364-365	A MC 259629
Seattle #12	1382	366-367	A MC 259630
Seattle #13	1382	368-369	A MC 259631
Seattle #14	1382	370-371	A MC 259632
Seattle #15	1382	372-373	A MC 259633
Seattle #16	1382	374-375	A MC 259634
Seattle #17	1382	376-377	A MC 259635
Seattle #18	1382	378-379	A MC 259636
Seattle #19	1382	380-381	A MC 259637
Seattle #20	1382	382-383	A MC 259638
Seattle #21	1382	384-385	A MC 259639
Seattle #22	1382	386-387	A MC 259640
Seattle #23	1382	388-389	A MC 259641
Seattle #24	1382	390-391	A MC 259642
Seattle #25	1382	392-393	A MC 259643

DO NOT
INDEX
@ COUNTY

25/2

RECEIVED
B.L.M. AZ STATE OFFICE
Aug 29 2 06 PM '97
PHOENIX, ARIZONA

EXHIBIT "A"

(page 6)

The following mining claims are located in secs. 8, 17 and 18, T.2 S., R.12 E., Gila & Salt River Meridian, County of Pinal, State of Arizona:

<u>Lode Claim Name</u>	<u>Book</u>	<u>RECORDED</u>		<u>B.L.M. Ser. #</u>
			<u>Page</u>	
S11-F1o No. 1	1420		465-466	A MC 265778
S11-F1o No. 2	1420		467-468	A MC 265779
S11-F1o No. 3	1420		469-470	A MC 265780
S11-F1o No. 4	1420		471-472	A MC 265781
S11-F1o No. 5	1420		473-474	A MC 265782
S11-F1o No. 6	1420		475-476	A MC 265783
S11-F1o No. 7	1420		477-478	A MC 265784
S11-F1o No. 8	1420		479-480	A MC 265785
S11-F1o No. 9	1420		481-482	A MC 265786
S11-F1o No. 10	1420		483-484	A MC 265787
S11-F1o No. 11	1420		485-486	A MC 265788
S11-F1o No. 12	1420		487-488	A MC 265789
S11-F1o No. 13	1420		489-490	A MC 265790
S11-F1o No. 14	1420		491-492	A MC 265791
S11-F1o No. 15	1420		493-494	A MC 265792
S11-F1o No. 16	1420		495-496	A MC 265793
S11-F1o No. 17	1420		497-498	A MC 265794
S11-F1o No. 18	1420		499-500	A MC 265795

RECEIVED
 B.L.M. AZ STATE OFFICE
 AUG 29 2 06 PM '97
 PHOENIX, ARIZONA

do NOT
 INDEX
 @ COUNTY

18 PA

EXHIBIT "A"

(page 7)

The following mining claims are located in secs. 15, 16, 21 and 22, T.2 S., R.12 E., Gila & Salt River Meridian, County of Pinal, State of Arizona:

<u>Lode Claim Name</u>	<u>Book</u>	<u>RECORDED</u> <u>Page</u>	<u>B.L.M. Ser. #</u>
S11-Flo No. 19	1420	501-502	A MC 265796
S11-Flo No. 20	1420	503-504	A MC 265797
S11-Flo No. 21	1420	505-506	A MC 265798
S11-Flo No. 22	1420	507-508	A MC 265799
S11-Flo No. 23	1420	509-510	A MC 265800
S11-Flo No. 24	1420	511-512	A MC 265801
S11-Flo No. 25	1420	513-514	A MC 265802
S11-Flo No. 26	1420	515-516	A MC 265803
S11-Flo No. 27	1420	517-518	A MC 265804
S11-Flo No. 28	1420	519-520	A MC 265805
S11-Flo No. 29	1420	521-522	A MC 265806
S11-Flo No. 30	1420	523-524	A MC 265807
S11-Flo No. 31	1420	525-526	A MC 265808
S11-Flo No. 32	1420	527-528	A MC 265809
S11-Flo No. 33	1420	529-530	A MC 265810
S11-Flo No. 34	1420	531-532	A MC 265811
S11-Flo No. 35	1420	533-534	A MC 265812
S11-Flo No. 36	1396	458-459	A MC 262396
Amended	1420	535-536	
S11-Flo No. 37	1396	460-461	A MC 262397
Amended	1420	537-538	
Volcano No. 12 R	1396	462-463	A MC 262398
Amended	1420	539-540	
(Amended name - S11, Flo No. 38)			
S11-Flo No. 39	1420	541-542	A MC 265813

DO NOT
INDEX
@ COUNTY

21 PM

RECEIVED
B.L.M. AZ STATE OFFICE
Aug 29 2 06 PM '97
PHOENIX, ARIZONA

STATE OF ARIZONA)
COUNTY OF PINAL) SS.

AFFIDAVIT OF RENTAL FEE PAYMENT
For the period
September 1, 1997 to August 31, 1998

STATE OF ARIZONA)
COUNTY OF MARICOPA) SS.

Harvey Smith, being duly sworn, deposes and says that he is a citizen of the United States and more than twenty-one years of age, and resides at 8953 E. Captain Dreyfus Ave., Scottsdale, Arizona 85260, in Maricopa County, State of Arizona, and is personally acquainted with the hereinafter described millsite claims situated in the Pioneer Mining District, Pinal County, Arizona, the location notices of which are recorded in the office of the County Recorder of said county as described below:

See Exhibit "A" attached

That the owner of said claims (10 "Guzman" placer mining claims) is Harborlite Corporation, and that the enclosed "rental fees" of \$100.00 per claim for a total of \$ 1,000.00 (One Thousand dollars) were paid by Harborlite Corporation, P. O. Box 960, Superior, AZ 85273 for the purpose of complying with the laws of the United States pertaining to assessment of annual work, and that said claims are being held for the purpose of mining (on lode claims) and milling (on millsites) perlite ore which is mined on our lode claims. This "rental fee" is required in accordance with the Act of October 5, 1992 (Public Law 102-381, 106 Stat. 1374, 1378-79) and is in lieu of the requirements for performing assessment work under 30 U.S.C.28-28e and for filing an annual Affidavit of Labor with the proper office of the Bureau of Land Management as outlined under section 314(a) and (c) of FLPMA and §3833.2.

These "rental fees" are being submitted to cover mining claims comprising a contiguous group.

DATED this 25 day of Aug, A.D., 1997

RECEIVED
S.L.H. AZ STATE OFFICE
Aug 29 2 06 PM '97
PHOENIX, ARIZONA

Harvey W. Smith
Harvey W. Smith

Subscribed and sworn before me this 25 day of Aug, A.D., 1997

NOTARY PUBLIC
STATE OF ARIZONA
County of Maricopa
HELEN McMILLAN
My Commission Expires July 4, 2000

Helen McMILLAN
Notary Public

June 30

EXHIBIT "A"

The following mining claims are located in sections 8 & 16, T.2 S., R.12 E., Gila & Salt River Meridian, County of Pinal, State of Arizona and are duly recorded as indicated below, at the office of the County Recorder, Pinal County, Arizona:

Placer Claim Name	Legal Description Section 8, T2S R12E	Date Located	Pinal County		BLM AMC#
			Book	Page	
Black Eye	W½ SEK SEK NWK, SWK SEK NWK, W½ NWK SEK NWK,	6/26/65	423	121	90407
Blueberry	NEK SEK NWK, EK NWK SEK NWK EK SWK NEK NWK.	6/26/65	423	116	90406
Dewdrop	N½ SWK NEK	6/26/65	423	114	90411
Divide	SEK SEK NWK SEK, NEK NEK SWK SEK, N½ NWK SEK SEK, NWK NEK SEK SEK, S½ SWK NEK SEK, SWK SEK NEK SEK.	6/26/65	423	122	90414
Havallna	W½ NEK NWK SEK, SEKNWK NWK SEK, N½ SEK NWKSEK, SEK NEK NWK SEK, SWK NWK NEK SEK, NWK SWK NEK SEK.	6/26/65	423	117	90408
Havallna No. 1	N½ NWK NWK SEK, NEK NEK SWK, EK NWK NEK SWK.	6/26/65	423	118	90409
Havallna No. 2	EK SEK SEK NWK, SWK SWK NEK, W½ SEK SWK NEK.	6/26/65	423	120	90410
I-DO-IT	EK SEK SWK NEK, NWK SEK NEK, W½ SWK SEK NEK.	6/26/65	423	119	90412
Look-Out-Wedge	NEK NEK NWK SEK, N½ NWK NEK SEK, SEKNWK NEK SEK, W½ NEKNEK SEK, NEK SWK NEK SEK, NWK SEK NEK SEK.	6/26/65	423	123	90413
<u>Section 16, T2S R12E</u>					
Self Protection	SWK NEK SWK NWK, W½ SEK SWK NWK, NWK NEK NWK SWK, W½ EK NEK SWK NWK, EK NWK NEK SWK NWK, EK SEK NWK SWK NWK, EK EK SWK SWK NWK, W½ NEK SEK SWK NWK, EK NEK NWK NWK SWK,	1/22/51	42	362	89203

DO NOT
INDEX
COUNTY

10/2d

RECEIVED
 GILBERT COUNTY OFFICE
 Aug 29 2 06 PM '97
 PHOENIX, ARIZONA

STATE OF ARIZONA)
COUNTY OF PINAL) SS.

AFFIDAVIT OF RENTAL FEE PAYMENT
For the period
September 1, 1997 to August 31, 1998

STATE OF ARIZONA)
COUNTY OF MARICOPA) SS.

Harvey Smith, being duly sworn, deposes and says that he is a citizen of the United States and more than twenty-one years of age, and resides at 8953 E. Captain Dreyfus Ave., Scottsdale, Arizona 85260, in Maricopa County, State of Arizona, and is personally acquainted with the hereinafter described millsite claims situated in the Pioneer Mining District, Pinal County, Arizona, the location notices of which are recorded in the office of the County Recorder of said county as described below:

See Exhibit "A" attached

That the owner of said claims (10 lode mining claims) is Lewis and Thomas Williams, and that the enclosed "rental fees" of \$100.00 per claim for a total of \$ 1,000.00 (One Thousand dollars) were paid by Harborlite Corporation, P. O. Box 960, Superior, AZ 85273 for the purpose of complying with the laws of the United States pertaining to assessment of annual work, and that said claims are being held for the purpose of mining (on lode claims) and milling (on millsites) perlite ore which is mined on our lode claims. This "rental fee" is required in accordance with the Act of October 5, 1992 (Public Law 102-381, 106 Stat. 1374, 1378-79) and is in lieu of the requirements for performing assessment work under 30 U.S.C.28-28e and for filing an annual Affidavit of Labor with the proper office of the Bureau of Land Management as outlined under section 314(a) and (c) of FLPMA and §3833.2.

These "rental fees" are being submitted to cover mining claims comprising a contiguous group.

DATED this 25 day of Aug, A.D., 1997

RECEIVED
D.L.H. AZ STATE OFFICE
AUG 29 2 06 PM '97
PHOENIX, ARIZONA

Harvey W. Smith
Harvey W. Smith

Subscribed and sworn before me this 25 day of Aug, A.D., 1997

NOTARY PUBLIC
STATE OF ARIZONA
County of Maricopa
HELEN McMILLAN
My Commission Expires July 1, 2000

Helen M. Millan
Notary Public

June 30

EXHIBIT "A"

<u>Lode Claim Name</u>	<u>Loc. Date</u>	<u>Pinal County</u>			<u>B.L.H. Data</u>		<u>Locator</u>
		<u>Book</u>	<u>Page(s)</u>	<u>Filing Date</u>	<u>Serial No.</u>	<u>Date</u>	
Bobbie Jo Perlite No. 1 Amended	10/6/85 1/11/90	1314 1651	459-60 501-02	10/7/85 1/15/90	A MC 245404	11/4/85 2/8/90	Thomas Williams
Bobbie Jo Perlite No. 2 Amended	10/6/85 1/11/90	1314 1651	457-58 503-04	10/7/85 1/15/90	A MC 245405	11/4/85 2/8/90	Thomas Williams
Bobbie Jo Perlite No. 3	10/6/85	1314	455-56	10/7/85	A MC 245406	11/4/85	Thomas Williams
Bobbie Jo Perlite No. 4	10/12/85	1315	788-89	10/15/85	A MC 245407	11/4/85	Thomas Williams
Bobbie Jo Perlite No. 5	10/12/85	1315	790-91	10/15/85	A MC 245408	11/4/85	Thomas Williams
Bobbie Jo Perlite No. 6	10/12/85	1315	792-93	10/15/85	A MC 245409	11/4/85	Thomas Williams
Bobbie Jo Perlite No. 7	10/12/85	1315	796-97	10/15/85	A MC 245410	11/4/85	Thomas Williams
Bobbie Jo Perlite No. 8	10/12/85	1315	794-95	10/15/85	A MC 245411	11/4/85	Thomas Williams
B J No. 9	2/10/90	1651	523-24	2/20/90	A MC 301847	3/2/90	Lewis Williams
B & J No. 10	4/8/92	1817	118-19	4/9/92	A MC 321062	4/30/92	Lewis Williams

DO NOT
INDEX
COUNTY

10 PM

RECEIVED
B.L.H. AZ STATE OFFICE
Aug 29 2 06 PM '97
PHOENIX, ARIZONA

UNITED STATES
DEPARTMENT OF THE INTERIOR
BUREAU OF LAND MANAGEMENT

RECEIPT AND ACCOUNTING ADVICE

No. 2372866 04

Subject: CLAIM MAINTENANCE FEE 1998 - 169 TC/AZ 08/29/97
Applicant: 2 60 13 16,900.00

DEL TIERRA ENGINEERING
AND MINING CORP
4330 N CIVIC CTR PLAZA #104
SCOTTSDALE AZ 85251
CK 17415
Remitter: 946-3996

Assignor:

LEASE MANAGEMENT DATA									
<input type="checkbox"/> NEW <input type="checkbox"/> UPDATE <input type="checkbox"/> PAYMENT									
ORIGINAL SERIAL NO.	ASG.	TYPE	ST.	CTY.	FUND SYMBOL			ACRES/UNITS	RATE
AMC 66077, ET AL									

AMOUNT	ANV. DATE	EXP. DATE	BILL CYC.	S/C	DISTRICT	NEXT BILL	MISC. DATA	U of M	ACTUAL UNITS

ASSIGNMENT SERIAL NO.	ASG.	TYPE	ST.	CTY.	FUND SYMBOL			ACRES/UNITS	RATE

AMOUNT	ANV. DATE	EXP. DATE	BILL CYC.	S/C	DISTRICT	NEXT BILL	MISC. DATA	U of M	ACTUAL UNITS

APPLY REMITTANCE			
ACTION	FUND SYMBOL	CTY.	AMOUNT
FILING FEE			
RENTAL			
UNEARNED			
REFUND			
TOTAL			
AMOUNT DUE			

Remarks:

BY: _____ DATE: _____

- Lease in Escrow?
- KGS? Of Interest?
- Auto Escalates? Operating Rights?
- Auto Renew? Operator
- Bond Filed?

FOR MMS USE ONLY		
BILLEE	NUMBER	FOREST REFUGE
OCS SECTION		
CODE		

CASE FOLDER COPY



STATE OF ARIZONA)
) SS.
COUNTY OF PINAL)

66076
89202
90404
94569
245404
87677
301847
303417
317479
321062

AFFIDAVIT OF RENTAL FEE PAYMENT
For the period
September 1, 1996 to August 31, 1997

PHOENIX, ARIZONA
AUG 26 3 18 PM '96
B.L.M. AZ STATE OFFICE
RECEIVED
28976
319070
26571
25955
SR

STATE OF ARIZONA)
) SS.
COUNTY OF MARICOPA)

Harvey Smith, being duly sworn, deposes and says that he is a citizen of the United States and more than twenty-one years of age, and resides at 8953 E. Captain Dreyfus Ave., Scottsdale, Arizona 85260, in Maricopa County, State of Arizona, and is personally acquainted with the hereinafter described mining claims situated in the Pioneer Mining District, Pinal County, Arizona, the location notices of which are recorded in the office of the County Recorder of said county as described below:

See Exhibit "A" attached

That the owner of said claims (2 lode mining claims and 1 millsite) is Harborlite Corporation, and that the enclosed "rental fees" of \$100.00 per claim for a total of \$300.00 (Three Hundred dollars) were paid by Harborlite Corporation, P. O. Box 960, Superior, AZ 85273, for the purpose of complying with the laws of the United States pertaining to assessment of annual work, and that said lode claims are being held for the valuable mineral contained therein and the millsite for the purpose of enhancing a fines containment area in conjunction with the mining operation. This "rental fee" is required in accordance with the Act of October 5, 1992 (Public Law 102-381, 106 Stat. 1374, 1378-79) and is in lieu of the requirements for performing assessment work under 30 U.S.C.28-28e and for filing an annual Affidavit of Labor with the proper office of the Bureau of Land Management as outlined under section 314(a) and (c) of FLPMA and §3833.2.

DATED this 20 day of August, A.D., 1996

10/4/96 SR
ENTERED IN COMPUTER
SR

Harvey W. Smith
Harvey W. Smith

Subscribed and sworn before me this 20 day of August, A.D., 1996

NOTARY PUBLIC
STATE OF ARIZONA
County of Maricopa
HELEN McMILLAN
My Commission Expires July 1, 2000
June 30

Helen M. Millan
Notary Public

EXHIBIT "A"

The following claims are located in Secs. 4, 8 & 9, T.2 S., R.12 E., G.& S.R.M., Pioneer Mining District, Pinal County, State of Arizona, the Location Notices are recorded in the office of the County Recorder of said county as described below:

<u>Claim Name</u>	<u>Docket</u>	<u>Page(s)</u>	<u>B.L.M. Serial Number</u>
Forgotten Wedge lode	374	545	A MC 66077 ✓
MARY T. FRACTION lode	1668	450-451	A MC 303417 ✓
HARBORLITE MILLSITE NO. 3A Amended	1781 1797	639-640 124-125	A MC 317479 ✓

RECEIVED
B.L.M. AZ STATE OFFICE
Aug 26 3 18 PM '96
PHOENIX, ARIZONA

3 ✓ Bob

STATE OF ARIZONA)
) SS.
COUNTY OF PINAL)

AFFIDAVIT OF RENTAL FEE PAYMENT
For the period
September 1, 1996 to August 31, 1997

RECEIVED
D.L.M. AZ STATE OFFICE
AUG 26 3 18 PM '96
PHOENIX, ARIZONA

STATE OF ARIZONA)
) SS.
COUNTY OF MARICOPA)


Harvey Smith, being duly sworn, deposes and says that he is a citizen of the United States and more than twenty-one years of age, and resides at 8953 E. Captain Dreyfus Ave., Scottsdale, Arizona 85260, in Maricopa County, State of Arizona, and is personally acquainted with the hereinafter described mining claims situated in the Pioneer Mining District, Pinal County, Arizona, the location notices of which are recorded in the office of the County Recorder of said county as described below:

See Exhibit "A" attached

That the owner of said claims (10 lode mining claims) is Lewis and Thomas Williams, and that the enclosed "rental fees" of \$100.00 per claim for a total of \$1,000.00 (One Thousand dollars) were paid by Harborlite Corporation, P. O. Box 960, Superior, AZ 85273, for the purpose of complying with the laws of the United States pertaining to assessment of annual work, and that said claims are being held for the valuable mineral contained therein. This "rental fee" is required in accordance with the Act of October 5, 1992 (Public Law 102-381, 106 Stat. 1374, 1378-79) and is in lieu of the requirements for performing assessment work under 30 U.S.C.28-28e and for filing an annual Affidavit of Labor with the proper office of the Bureau of Land Management as outlined under section 314(a) and (c) of FLPMA and §3833.2.


These "rental fees" are being submitted to cover mining claims comprising a contiguous group.

DATED this 20 day of August, A.D., 1996



Harvey W. Smith

Subscribed and sworn before me this 20 day of August, A.D., 1996

 NOTARY PUBLIC
STATE OF ARIZONA
County of Maricopa
HELEN McMILLAN
My Commission Expires ~~July 1, 2000~~



Notary Public

June 30

RECEIVED
B.L.M. AZ STATE OFFICE

EXHIBIT "A"

AUG 26 3 18 PM '96

PHOENIX, ARIZONA

<u>Lode Claim Name</u>	<u>Loc. Date</u>	<u>Book</u>	<u>Page(s)</u>	<u>Filing Date</u>	<u>B.L.M. Data</u> <u>Serial No.</u>	<u>Date</u>	<u>Locator</u>
Bobbie Jo Perlite No. 1 Amended	10/6/85 1/11/90	1314 1651	459-60 501-02	10/7/85 1/15/90	A MC 245404	11/4/85 2/8/90	Thomas Williams
Bobbie Jo Perlite No. 2 Amended	10/6/85 1/11/90	1314 1651	457-58 503-04	10/7/85 1/15/90	A MC 245405	11/4/85 2/8/90	Thomas Williams
Bobbie Jo Perlite No. 3	10/6/85	1314	455-56	10/7/85	A MC 245406	11/4/85	Thomas Williams
Bobbie Jo Perlite No. 4	10/12/85	1315	788-89	10/15/85	A MC 245407	11/4/85	Thomas Williams
Bobbie Jo Perlite No. 5	10/12/85	1315	790-91	10/15/85	A MC 245408	11/4/85	Thomas Williams
Bobbie Jo Perlite No. 6	10/12/85	1315	792-93	10/15/85	A MC 245409	11/4/85	Thomas Williams
Bobbie Jo Perlite No. 7	10/12/85	1315	796-97	10/15/85	A MC 245410	11/4/85	Thomas Williams
Bobbie Jo Perlite No. 8	10/12/85	1315	794-95	10/15/85	A MC 245411	11/4/85	Thomas Williams
B J No. 9	2/10/90	1657	523-24	2/20/90	A MC 301847 ✓	3/2/90	Lewis Williams
B & J No. 10	4/8/92	1817	118-19	4/9/92	A MC 321062 ✓	4/30/92	Lewis Williams

DO NOT
INDEX
COUNTY

10/21/96

STATE OF ARIZONA)
) SS.
COUNTY OF PINAL)

AFFIDAVIT OF RENTAL FEE PAYMENT
For the period
September 1, 1996 to August 31, 1997

RECEIVED
BLM AZ STATE OFFICE
Aug 26 3 19 PM '96
PHOENIX, ARIZONA

STATE OF ARIZONA)
) SS.
COUNTY OF MARICOPA)

Harvey Smith, being duly sworn, deposes and says that he is a citizen of the United States and more than twenty-one years of age, and resides at 8953 E. Captain Dreyfus Ave., Scottsdale, Arizona 85260, in Maricopa County, State of Arizona, and is personally acquainted with the hereinafter described mining claims situated in the Pioneer Mining District, Pinal County, Arizona, the location notices of which are recorded in the office of the County Recorder of said county as described below:

See Exhibit "A" attached

That the owner of said claims (10 "Guzman" placer mining claims) is Harborlite Corporation, P. O. Box 960, Superior, AZ 85273, and that the enclosed "rental fees" of \$100.00 per claim for a total of \$ 1,000.00 (One Thousand dollars) were paid by Harborlite Corporation, for the purpose of complying with the laws of the United States pertaining to assessment of annual work, and that said claims are being held for the valuable mineral contained therein. This "rental fee" is required in accordance with the Act of October 5, 1992 (Public Law 102-381, 106 Stat. 1374, 1378-79) and is in lieu of the requirements for performing assessment work under 30 U.S.C.28-28e and for filing an annual Affidavit of Labor with the proper office of the Bureau of Land Management as outlined under section 314(a) and (c) of FLPMA and §3833.2.

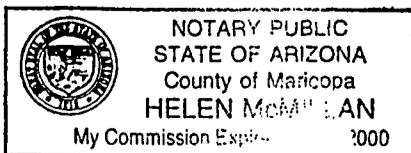
These "rental fees" are being submitted to cover mining claims comprising a contiguous group.

DATED this 20 day of August, A.D., 1996

Harvey W. Smith
Harvey W. Smith

Subscribed and sworn before me this 20 day of August, A.D., 1996

Helen M. Millon
Notary Public



June 30, 2000

EXHIBIT "A"

The following mining claims are located in sections 8 & 16, T.2 S., R.12 E., Gila & Salt River Meridian, County of Pinal, State of Arizona and are duly recorded as indicated below, at the office of the County Recorder, Pinal County, Arizona:

RECEIVED
BLM AZ STATE OFFICE
Aug 26 3 19 PM '96
PHOENIX, ARIZONA

PLACER MINING CLAIMS

<u>Placer Claim Name</u>	<u>Legal Description Section 8, T2S R12E</u>	<u>Date Located</u>	<u>Pinal County Book</u>	<u>Page</u>	<u>BLM AMC#</u>
Black Eye	W $\frac{1}{2}$ SEK SEK NW $\frac{1}{2}$, SW $\frac{1}{2}$ SEK NW $\frac{1}{2}$, W $\frac{1}{2}$ NW $\frac{1}{2}$ SEK NW $\frac{1}{2}$.	6/26/65	423	121	90407
Blueberry	NE $\frac{1}{2}$ SEK NW $\frac{1}{2}$, E $\frac{1}{2}$ NW $\frac{1}{2}$ SEK NW $\frac{1}{2}$ E $\frac{1}{2}$ SW $\frac{1}{2}$ NE $\frac{1}{2}$ NW $\frac{1}{2}$.	6/26/65	423	116	90406
Dewdrop	N $\frac{1}{2}$ SW $\frac{1}{2}$ NE $\frac{1}{2}$	6/26/65	423	114	90411
Divide	SE $\frac{1}{2}$ SEK NW $\frac{1}{2}$ SEK, NE $\frac{1}{2}$ NE $\frac{1}{2}$ SW $\frac{1}{2}$ SEK, N $\frac{1}{2}$ NW $\frac{1}{2}$ SEK SEK, NW $\frac{1}{2}$ NE $\frac{1}{2}$ SEK SEK, S $\frac{1}{2}$ SW $\frac{1}{2}$ NE $\frac{1}{2}$ SEK, SW $\frac{1}{2}$ SEK NE $\frac{1}{2}$ SEK.	6/26/65	423	122	90414
Havanna	W $\frac{1}{2}$ NE $\frac{1}{2}$ NW $\frac{1}{2}$ SEK, SE $\frac{1}{2}$ NW $\frac{1}{2}$ NW $\frac{1}{2}$ SEK, N $\frac{1}{2}$ SEK NW $\frac{1}{2}$ SEK, SE $\frac{1}{2}$ NE $\frac{1}{2}$ NW $\frac{1}{2}$ SEK, SW $\frac{1}{2}$ NW $\frac{1}{2}$ NE $\frac{1}{2}$ SEK, NW $\frac{1}{2}$ SW $\frac{1}{2}$ NE $\frac{1}{2}$ SEK.	6/26/65	423	117	90408
Havanna No. 1	N $\frac{1}{2}$ NW $\frac{1}{2}$ NW $\frac{1}{2}$ SEK, NE $\frac{1}{2}$ NE $\frac{1}{2}$ SW $\frac{1}{2}$, E $\frac{1}{2}$ NW $\frac{1}{2}$ NE $\frac{1}{2}$ SW $\frac{1}{2}$.	6/26/65	423	118	90409
Havanna No. 2	E $\frac{1}{2}$ SEK SEK NW $\frac{1}{2}$, SW $\frac{1}{2}$ SW $\frac{1}{2}$ NE $\frac{1}{2}$, W $\frac{1}{2}$ SEK SW $\frac{1}{2}$ NE $\frac{1}{2}$.	6/26/65	423	120	90410
I-DO-IT	E $\frac{1}{2}$ SEK SW $\frac{1}{2}$ NE $\frac{1}{2}$, NW $\frac{1}{2}$ SEK NE $\frac{1}{2}$, W $\frac{1}{2}$ SW $\frac{1}{2}$ SEK NE $\frac{1}{2}$.	6/26/65	423	119	90412
Look-Out-Wedge	NE $\frac{1}{2}$ NE $\frac{1}{2}$ NW $\frac{1}{2}$ SEK, N $\frac{1}{2}$ NW $\frac{1}{2}$ NE $\frac{1}{2}$ SEK, SE $\frac{1}{2}$ NW $\frac{1}{2}$ NE $\frac{1}{2}$ SEK, W $\frac{1}{2}$ NE $\frac{1}{2}$ NE $\frac{1}{2}$ SEK, NE $\frac{1}{2}$ SW $\frac{1}{2}$ NE $\frac{1}{2}$ SEK, NW $\frac{1}{2}$ SEK NE $\frac{1}{2}$ SEK.	6/26/65	423	123	90413
<u>Section 16, T2S R12E</u>					
Self Protection	SW $\frac{1}{2}$ NE $\frac{1}{2}$ SW $\frac{1}{2}$ NW $\frac{1}{2}$, W $\frac{1}{2}$ SEK SW $\frac{1}{2}$ NW $\frac{1}{2}$, NW $\frac{1}{2}$ NE $\frac{1}{2}$ NW $\frac{1}{2}$ SW $\frac{1}{2}$, W $\frac{1}{2}$ E $\frac{1}{2}$ NE $\frac{1}{2}$ SW $\frac{1}{2}$ NW $\frac{1}{2}$, E $\frac{1}{2}$ NW $\frac{1}{2}$ NE $\frac{1}{2}$ SW $\frac{1}{2}$ NW $\frac{1}{2}$, E $\frac{1}{2}$ SEK NW $\frac{1}{2}$ SW $\frac{1}{2}$ NW $\frac{1}{2}$, E $\frac{1}{2}$ E $\frac{1}{2}$ SW $\frac{1}{2}$ SW $\frac{1}{2}$ NW $\frac{1}{2}$, W $\frac{1}{2}$ NE $\frac{1}{2}$ SEK SW $\frac{1}{2}$ NW $\frac{1}{2}$, E $\frac{1}{2}$ NE $\frac{1}{2}$ NW $\frac{1}{2}$ NW $\frac{1}{2}$ SW $\frac{1}{2}$,	1/22/51	42	362	89203

DO NOT
INDEX
@
COUNTY

10
Belt

STATE OF ARIZONA)
) SS.
COUNTY OF PINAL)

AFFIDAVIT OF RENTAL FEE PAYMENT
For the period
September 1, 1996 to August 31, 1997

RECEIVED
BLM AZ STATE OFFICE
Aug 26 3 19 PM '96
PHOENIX, ARIZONA

STATE OF ARIZONA)
) SS.
COUNTY OF MARICOPA)


Harvey Smith, being duly sworn, deposes and says that he is a citizen of the United States and more than twenty-one years of age, and resides at 8953 E. Captain Dreyfus Ave., Scottsdale, Arizona 85260, in Maricopa County, State of Arizona, and is personally acquainted with the hereinafter described mining claims situated in the Pioneer Mining District, Pinal County, Arizona, the location notices of which are recorded in the office of the County Recorder of said county as described below:

See Exhibit "A" attached

That the owner of said claims (9 "Guzman" lode mining claims) is Harborlite Corporation, P. O. Box 960, Superior, AZ 85273, and that the enclosed "rental fees" of \$100.00 per claim for a total of \$ 900.00 (Nine Hundred dollars) were paid by Harborlite Corporation, for the purpose of complying with the laws of the United States pertaining to assessment of annual work, and that said claims are being held for the valuable mineral contained therein. This "rental fee" is required in accordance with the Act of October 5, 1992 (Public Law 102-381, 106 Stat. 1374, 1378-79) and is in lieu of the requirements for performing assessment work under 30 U.S.C.28-28e and for filing an annual Affidavit of Labor with the proper office of the Bureau of Land Management as outlined under section 314(a) and (c) of FLPMA and §3833.2.


These "rental fees" are being submitted to cover mining claims comprising a contiguous group.

DATED this 20 day of August, A.D., 1996


Harvey W. Smith

Subscribed and sworn before me this 20 day of August, A.D., 1996


Notary Public



June 30, 2000

EXHIBIT "A"

The following mining claims are located in sections 8 & 9, T.2 S., R.12 E., Gila & Salt River Meridian, County of Pinal, State of Arizona and are duly recorded as indicated below, at the office of the County Recorder, Pinal County, Arizona:

<u>Lode Name</u>	<u>Book</u>	<u>Page(s)</u>	<u>B.L.M. Serial</u>	<u>Location Date</u>
I-DO-IT	53	414	A MC 87677	4/13/45.
Amended	443	89		
2nd Amended	1618	373-374		
IA CHOLLA	54	119	A MC 87678	12/17/45
Amended	1618	375-376		
HAVALINA No. 2	53	428	A MC 87679	6/04/45
Amended	443	88		
2nd Amended	1618	381-382		
HAVALINA	53	427	A MC 87680	4/11/45
Amended	1618	379-380		
DIVIDE	54	117	A MC 87681	12/06/45
Amended	443	90		
2nd Amended	1618	383-384		
LOOK-OUT-WEDGE	54	351	A MC 87682	3/29/46
Amended	443	91		
2nd Amended	1618	385-386		
ATOMIC BOMB	54	43	A MC 87683	11/13/45
Amended	1618	377-378		
CRUZALITE	438	246	A MC 87684	11/04/65
Amended	1618	387-388		
MARKIE'S FRACTION	267	500	A MC 87685	5/01/60
Amended	1618	389-390		

Do NOT
INDEX
@
COUNTY

RECEIVED
SILVER STATE OFFICE
PHOENIX, ARIZONA
Aug 26 3 19 PM '95

9/1 Pat

STATE OF ARIZONA)
) SS.
COUNTY OF PINAL)

AFFIDAVIT OF RENTAL FEE PAYMENT
For the period
September 1, 1996 to August 31, 1997

RECEIVED
D.L.H. AZ STATE OFFICE
Aug 26 3 19 PM '96
PHOENIX, ARIZONA


STATE OF ARIZONA)
) SS.
COUNTY OF MARICOPA)

Harvey Smith, being duly sworn, deposes and says that he is a citizen of the United States and more than twenty-one years of age, and resides at 8953 E. Captain Dreyfus Ave., Scottsdale, Arizona 85260, in Maricopa County, State of Arizona, and is personally acquainted with the hereinafter described millsite claims situated in the Pioneer Mining District, Pinal County, Arizona, the location notices of which are recorded in the office of the County Recorder of said county as described below:

See Exhibit "A" (7 pages) attached


That the owner of said claims (2 millsites and 135 lodes formerly known as the Nord claims) is Harborlite Corporation., and that the enclosed "rental fees" of \$100.00 per claim for a total of \$ 13,700.00 (Thirteen Thousand, Seven Hundred dollars) were paid by Harborlite Corporation, P. O. Box 960, Superior, AZ 85273 for the purpose of complying with the laws of the United States pertaining to assessment of annual work, and that said claims are being held for the purpose of mining (on lode claims) and milling (on millsites) perlite ore which is mined on our lode claims. This "rental fee" is required in accordance with the Act of October 5, 1992 (Public Law 102-381, 106 Stat. 1374, 1378-79) and is in lieu of the requirements for performing assessment work under 30 U.S.C.28-28e and for filing an annual Affidavit of Labor with the proper office of the Bureau of Land Management as outlined under section 314(a) and (c) of FLPMA and §3833.2.

DATED this 20 day of August, A.D., 1996


Harvey W. Smith

Subscribed and sworn before me this 20 day of August, A.D., 1996

NOTARY PUBLIC
STATE OF ARIZONA
County of Maricopa
HELEN McMILLAN
My Commission Expires July 1, 2000


Notary Public

June 30

EXHIBIT "A"

(page 1)

The following mining claims are located in Pinal County, State of Arizona, the location notices of which are recorded in the office of the County Recorder of said County as described below:

<u>Claim Name</u>	<u>Book/Docket</u>	<u>Page(s)</u>	<u>B.L.M. Serial #</u>
ROSEMARIE No. 6 Exception lode (situate in Sec. 8)	507	87	A MC 66079 ✓
Candy Rock Fraction lode (situate in Sec. 16)	1556	712-713	A MC 289764 ✓
Lucero millsite (situate in Sec. 4)	1786	558-559	A MC 319070 ✓
Cynthia & John millsite (situate in Sec. 4)	993	426-427	A MC 94571 ✓

*DO NOT
INDEX
@ COUNTY*

All claims are located in T.2 S., R.12 E., G.& S.R.M.

RECEIVED
B.L.M. AZ STATE OFFICE
Aug 26 3 19 PM '96
PHOENIX, ARIZONA

*H ✓
B ✓*

EXHIBIT "A"

(page 2)

The following lode mining claims are located in secs. 8 & 9, T.2 S., R.12 E., Gila & Salt River Meridian, County of Pinal, State of Arizona:

<u>Lode Claim Name</u>	<u>Recorded</u>		<u>B.L.M. Ser. #</u>
	<u>Book</u>	<u>Page</u>	
ROSEMARIE NO. 1 Exception	500	414	A MC 66078 ✓
Amended	507	86	
ROSEMARIE NO. 7 Exception	500	420	A MC 66080
Amended	507	88	
ROSEMARIE NO. 8 Exception	500	421	A MC 66081
Amended	507	89	
Amended	Doc. 1082-045		
ROSEMARIE NO. 9 Exception	500	422	A MC 66082
Amended	507	90	
ROSEMARIE NO. 10 Exception	500	423	A MC 66083
Amended	507	91	
ROSEMARIE NO. 12 Exception	500	425	A MC 66084
Amended	507	92	
Amended	Doc. 1082-047		
ROSEMARIE NO. 13 Exception	500	426	A MC 66085
Amended	507	93	
ROSEMARIE NO. 14 Exception	500	427	A MC 66086
Amended	507	94	

Do NOT
INDEX
@ COUNTY

RECEIVED
B.L.M. AZ STATE OFFICE
PHOENIX, ARIZONA
Aug 26 3 19 PM '95

8/26/95

EXHIBIT "A"

(page 3)

The following mining claims are located in Secs. 27, 28, 32, 33 & 34, T.2 S., R.12 E., and Secs. 3 & 4, T.3 S., R.12 E., Gila & Salt River Meridian, County of Pinal, State of Arizona:

<u>Lode Claim Name</u>	<u>Book</u>	<u>Page</u>	<u>B.L.M. Ser. #</u>
Hal #1	1382	220-221	A MC 259557
Hal #2	1382	222-223	A MC 259558
Hal #3	1382	224-225	A MC 259559
Hal #4	1382	226-227	A MC 259560
Hal #5	1382	228-229	A MC 259561
Hal #6	1382	230-231	A MC 259562
Hal #7	1382	232-233	A MC 259563
Hal #8	1382	234-235	A MC 259564
Hal #9	1382	236-237	A MC 259565
Hal #10	1382	238-239	A MC 259566
Hal #11	1382	240-241	A MC 259567
Hal #12	1382	242-243	A MC 259568
Hal #13	1382	244-245	A MC 259569
Hal #14	1382	246-247	A MC 259570
Hal #15	1382	248-249	A MC 259571
Hal #16	1382	250-251	A MC 259572
Hal #17	1382	252-253	A MC 259573
Hal #18	1382	254-255	A MC 259574
Hal #19	1382	256-257	A MC 259575
Hal #20	1382	258-259	A MC 259576
Hal #21	1382	260-261	A MC 259577
Hal #22	1382	262-263	A MC 259578
Hal #23	1382	264-265	A MC 259579
Hal #24	1382	266-267	A MC 259580
Hal #25	1382	268-269	A MC 259581
Hal #26	1382	270-271	A MC 259582
Hal #27	1382	272-273	A MC 259583
Hal #28	1382	274-275	A MC 259584
Hal #29	1382	276-277	A MC 259585
Hal #30	1382	278-279	A MC 259586
Hal #31	1382	280-281	A MC 259587
Hal #32	1382	282-283	A MC 259588
Hal #33	1382	284-285	A MC 259589
Hal #34	1382	286-287	A MC 259590
Hal #35	1382	288-289	A MC 259591
Hal #36	1382	290-291	A MC 259592
Tekoa #9	1382	410-411	A MC 259652
Tekoa #10	1382	412-413	A MC 259653
Tekoa #11	1382	414-415	A MC 259654
Tekoa #12	1382	416-417	A MC 259655
Tekoa #13	1382	418-419	A MC 259656

RECEIVED
B.L.M. AZ STATE OFFICE
Aug 26 3 19 PM '96
PHOENIX, ARIZONA

41
Bot

DO NOT INDEX
C. COUNTY

EXHIBIT "A"

(page 4)

The following mining claims are located in Sec. 16, 17 & 20, T.2 S., R.12 E., Gila & Salt River Meridian, County of Pinal, State of Arizona:

RECEIVED
 B.L.M. AZ STATE OFFICE
 PHOENIX, ARIZONA
 Aug 26 3 19 PM '96

RECORDED

<u>Lode Claim Name</u>	<u>Book</u>	<u>Page</u>	<u>B.L.M. Ser. #</u>
Magic #1	1382	292-293	A MC 259593
Magic #2	1382	294-295	A MC 259594
Magic #3	1382	296-297	A MC 259595
Magic #4	1382	298-299	A MC 259596
Magic #5	1382	300-301	A MC 259597
Magic #6	1382	302-303	A MC 259598
Magic #7	1382	304-305	A MC 259599
Magic #8	1382	306-307	A MC 259600
Magic #9	1382	308-309	A MC 259601
Magic #10	1382	310-311	A MC 259602
Magic #11	1382	312-313	A MC 259603
Magic #12	1382	314-315	A MC 259604
Magic #13	1382	316-317	A MC 259605
Magic #14	1382	318-319	A MC 259606
Magic #15	1382	320-321	A MC 259607
Magic #23	1382	336-337	A MC 259615
Magic #24	1382	338-339	A MC 259616
Magic #25	1382	340-341	A MC 259617
Magic #26	1382	342-343	A MC 259618
Magic #27	1556	710-711	A MC 289765

DO NOT
 INDEX
 @ COUNTY

201
 B44

EXHIBIT "A" (page 5)

The following mining claims are located in sec. 12, T.2 S., R.11 E. and secs. 7 & 8, T.2 S., R.12 E., Gila & Salt River Meridian, County of Pinal, State of Arizona:

<u>Lode Claim Name</u>	<u>Book</u>	<u>RECORDED</u> <u>Page</u>	<u>B.L.M. Ser. #</u>
Seattle #1	1382	344-345	A MC 259619
Seattle #2	1382	346-347	A MC 259620
Seattle #3	1382	348-349	A MC 259621
Seattle #4	1382	350-351	A MC 259622
Seattle #5	1382	352-353	A MC 259623
Seattle #6	1382	354-355	A MC 259624
Seattle #7	1382	356-357	A MC 259625
Seattle #8	1382	358-359	A MC 259626
Seattle #9	1382	360-361	A MC 259627
Seattle #10	1382	362-363	A MC 259628
Seattle #11	1382	364-365	A MC 259629
Seattle #12	1382	366-367	A MC 259630
Seattle #13	1382	368-369	A MC 259631
Seattle #14	1382	370-371	A MC 259632
Seattle #15	1382	372-373	A MC 259633
Seattle #16	1382	374-375	A MC 259634
Seattle #17	1382	376-377	A MC 259635
Seattle #18	1382	378-379	A MC 259636
Seattle #19	1382	380-381	A MC 259637
Seattle #20	1382	382-383	A MC 259638
Seattle #21	1382	384-385	A MC 259639
Seattle #22	1382	386-387	A MC 259640
Seattle #23	1382	388-389	A MC 259641
Seattle #24	1382	390-391	A MC 259642
Seattle #25	1382	392-393	A MC 259643

RECEIVED
B.L.M. AZ STATE OFFICE
Aug 26 3 20 PM '96
PHOENIX, ARIZONA

DO NOT
INDEX
@ COUNTY

25 ✓

EXHIBIT "A"

(page 6)

The following mining claims are located in secs. 8, 17 and 18, T.2 S., R.12 E., Gila & Salt River Meridian, County of Pinal, State of Arizona:

<u>Lode Claim Name</u>	<u>Book</u>	<u>Page</u>	<u>B.L.M. Ser. #</u>
S11-F1o No. 1	1420	465-466	A MC 265778
S11-F1o No. 2	1420	467-468	A MC 265779
S11-F1o No. 3	1420	469-470	A MC 265780
S11-F1o No. 4	1420	471-472	A MC 265781
S11-F1o No. 5	1420	473-474	A MC 265782
S11-F1o No. 6	1420	475-476	A MC 265783
S11-F1o No. 7	1420	477-478	A MC 265784
S11-F1o No. 8	1420	479-480	A MC 265785
S11-F1o No. 9	1420	481-482	A MC 265786
S11-F1o No. 10	1420	483-484	A MC 265787
S11-F1o No. 11	1420	485-486	A MC 265788
S11-F1o No. 12	1420	487-488	A MC 265789
S11-F1o No. 13	1420	489-490	A MC 265790
S11-F1o No. 14	1420	491-492	A MC 265791
S11-F1o No. 15	1420	493-494	A MC 265792
S11-F1o No. 16	1420	495-496	A MC 265793
S11-F1o No. 17	1420	497-498	A MC 265794
S11-F1o No. 18	1420	499-500	A MC 265795

RECEIVED
B.L.M. AZ STATE OFFICE
Aug 26 3 20 PM '96
PHOENIX, ARIZONA

DO NOT
INDEX
@ COUNTY

184 Bob

EXHIBIT "A"

(page 7)

The following mining claims are located in secs. 15, 16, 21 and 22, T.2 S., R.12 E., Gila & Salt River Meridian, County of Pinal, State of Arizona:

<u>Lode Claim Name</u>	<u>Book</u>	<u>RECORDED</u> <u>Page</u>	<u>B.L.M. Ser. #</u>
S11-Flo No. 19	1420	501-502	A MC 265796
S11-Flo No. 20	1420	503-504	A MC 265797
S11-Flo No. 21	1420	505-506	A MC 265798
S11-Flo No. 22	1420	507-508	A MC 265799
S11-Flo No. 23	1420	509-510	A MC 265800
S11-Flo No. 24	1420	511-512	A MC 265801
S11-Flo No. 25	1420	513-514	A MC 265802
S11-Flo No. 26	1420	515-516	A MC 265803
S11-Flo No. 27	1420	517-518	A MC 265804
S11-Flo No. 28	1420	519-520	A MC 265805
S11-Flo No. 29	1420	521-522	A MC 265806
S11-Flo No. 30	1420	523-524	A MC 265807
S11-Flo No. 31	1420	525-526	A MC 265808
S11-Flo No. 32	1420	527-528	A MC 265809
S11-Flo No. 33	1420	529-530	A MC 265810
S11-Flo No. 34	1420	531-532	A MC 265811
S11-Flo No. 35	1420	533-534	A MC 265812
S11-Flo No. 36	1396	458-459	A MC 262396
Amended	1420	535-536	
S11-Flo No. 37	1396	460-461	A MC 262397
Amended	1420	537-538	
Volcano No. 12 R	1396	462-463	A MC 262398
Amended	1420	539-540	
(Amended name - S11, Flo No. 38)			
S11-Flo No. 39	1420	541-542	A MC 265813

RECEIVED
 B.L.M. AZ STATE OFFICE
 PHOENIX, ARIZONA
 AUG 26 3 20 PM '96

DO NOT
 INDEX
 @ COUNTY

21 ✓
 Bay

DEL TIERRA ENGINEERING & MINING CORP.

HARVEY W. SMITH, E.M. PRESIDENT

Registered Mining Engineer
U.S. Approved Title Abstractor

U.S. Mineral Surveyor
Registered Land Surveyor

4330 N. Civic Center Plaza Ste 104
Tel. 602 / 946-3996
FAX 602 / 946-3985

Scottsdale, Arizona 85251

August 20, 1996

U. S. Department of the Interior
Bureau of Land Management
P. O. Box 16563
Phoenix, AZ 85011



Reproduction of the Color
Rock - 1920s
Lester D. Hoffman, Esq.

Gentlemen:

Enclosed are five (5) "Affidavit of Rental Fee Payment" for the period September 1, 1996 to August 31, 1997 with Exhibits "A" attached. These Affidavits pertain to the claims of Harborlite Corporation as follows:

- Harborlite - 2 lodes, 1 millsite
- Bobbie Jo - 10 lodes
- Guzman - 9 lodes, 10 placers
- Nord 135 lodes, 2 millsites

We are enclosing our check in the amount of \$ 16,900.00 representing the fee for filing based on \$ 100.00 per claim rental fees for these 169 claims. Please acknowledge receipt of these rental fees.

Sincerely,

Harvey W. Smith
Harvey W. Smith, E.M.
President

RECEIVED
BLM AZ STATE OFFICE
Aug 26 3 18 PM '96
PHOENIX, ARIZONA

HWS/hm

Enclosures - hand carried

UNITED STATES
DEPARTMENT OF THE INTERIOR
BUREAU OF LAND MANAGEMENT

RECEIPT AND ACCOUNTING ADVICE

NO. 2263459 04

Subject: CLAIM MAINTENANCE FEE 1997 - 199 2 82 13 16,900.00
Applicant: TC/AZ 08/26/96

DEL TIERRA ENGINEERING
4330 N CIVIC CTR PLAZA #104
SCOTTSDALE AZ 85251

Remitter: SAME AS CK 17000
946-3996

Assignor:

LEASE MANAGEMENT DATA NEW UPDATE PAYMENT

ORIGINAL SERIAL NO.	ASG.	TYPE	ST.	CTY.	FUND SYMBOL	ACRES/UNITS	RATE
DMC 66077, ET AL							

AMOUNT	ANV. DATE	EXP. DATE	BILL CYC.	S/C	DISTRICT	NEXT BILL	MISC. DATA	U of M	ACTUAL UNITS

ASSIGNMENT SERIAL NO.	ASG.	TYPE	ST.	CTY.	FUND SYMBOL	ACRES/UNITS	RATE

AMOUNT	ANV. DATE	EXP. DATE	BILL CYC.	S/C	DISTRICT	NEXT BILL	MISC. DATA	U of M	ACTUAL UNITS

APPLY REMITTANCE

ACTION	FUND SYMBOL	CTY.	AMOUNT
FILING FEE			
RENTAL			
UNEARNED			
REFUND			
TOTAL			
AMOUNT DUE			

Remarks:
 66077-66086 289764-289765
 89203 319070
 90406-90414 259557-259607
 94571 259615-259643
 245404-245411
 87677-87685 259652-thru
 301847 259656
 303417 265778-265813
 317479 262396-262398
 BY: 321062 DATE: SK

Lease in Escrow?
 KGS? Of Interest?
 Auto Escalates? Operating Rights?
 Auto Renew? Operator
 Bond Filed?

FOR MMS USE ONLY	
BILLEE NUMBER	FOREST REFUGE
OCS SECTION	
CODE	

EXHIBIT "A"

6607B
 303417
 317479
 245404
 301847

The following claims are located in Secs. 4, 8 & 9, T.2 S., R.12 E., G.& S.R.M., Pioneer Mining District, Pinal County, State of Arizona, the Location Notices are recorded in the office of the County Recorder of said county as described below:

<u>Claim Name</u>	<u>Docket</u>	<u>Page(s)</u>	<u>B.L.M. Serial Number</u>
Forgotten Wedge lode	374	545	A MC 66077
MARY T. FRACTION lode	1668	450-451	A MC 303417
HARBORLITE MILLSITE NO. 3A Amended.	1781 1797	639-640 124-125	A MC 317479

321062
 90404
 89202
 87677
 289764
 319070
 94569
 259557
 265778
 262396
 G.S.

ENTERED IN COMPUTER
96 maintenance fee

ENTERED IN COMPUTER
 10/4/95 *MSJ*

RECEIVED
 B.L.M. AZ STATE OFFICE
 AUG 29 11 21 AM '95
 PHOENIX, ARIZONA

3 Bob

STATE OF ARIZONA)
) SS.
COUNTY OF PINAL)

AFFIDAVIT OF RENTAL FEE PAYMENT
For the period
September 1, 1995 to August 31, 1996

RECEIVED
B.L.M. AZ STATE OFFICE
Aug 25 11 11 AM '95
PHOENIX, ARIZONA


STATE OF ARIZONA)
) SS.
COUNTY OF MARICOPA)

Harvey Smith, being duly sworn, deposes and says that he is a citizen of the United States and more than twenty-one years of age, and resides at 8953 E. Captain Dreyfus Ave., Scottsdale, Arizona 85260, in Maricopa County, State of Arizona, and is personally acquainted with the hereinafter described mining claims situated in the Pioneer Mining District, Pinal County, Arizona, the location notices of which are recorded in the office of the County Recorder of said county as described below:

See Exhibit "A" attached

That the owner of said claims (2 lode mining claims and 1 millsite) is Harborlite Corporation, and that the enclosed "rental fees" of \$100.00 per claim for a total of \$100.00 (Three Hundred dollars) were paid by Harborlite Corporation, P. O. Box 100, Vicksburg, MI 49097, for the purpose of complying with the laws of the United States pertaining to assessment of annual work, and that said lode claims are being held for the valuable mineral contained therein and the millsite for the purpose of enhancing a fines containment area in conjunction with the mining operation. This "rental fee" is required in accordance with the Act of October 5, 1992 (Public Law 102-381, 106 Stat. 1374, 1378-79) and is in lieu of the requirements for performing assessment work under 30 U.S.C.28-28e and for filing an annual Affidavit of Labor with the proper office of the Bureau of Land Management as outlined under section 314(a) and (c) of FLPMA and §3833.2.

DATED this 17th day of Aug., A.D., 1995


Harvey W. Smith

Subscribed and sworn before me this 17 day of Aug., A.D., 1995

My commission expires:

July 1, 1996



Notary Public

EXHIBIT "A"

RECEIVED
B.L.M. AZ STATE OFFICE

AUG 25 11 11 AM '95

PHOENIX, ARIZONA

Book 10

Lode Claim Name	Loc. Date	Pinal County			B.L.M. Data		Locator
		Book	Page(s)	Filing Date	Serial No.	Date	
Bobbie Jo Perlite No. 1 Amended	10/6/85 1/11/90	1314 1651	459-60 501-02	10/7/85 1/15/90	A MC 245404	11/4/85 2/8/90	Thomas Williams
Bobbie Jo Perlite No. 2 Amended	10/6/85 1/11/90	1314 1651	457-58 503-04	10/7/85 1/15/90	A MC 245405	11/4/85 2/8/90	Thomas Williams
Bobbie Jo Perlite No. 3	10/6/85	1314	455-56	10/7/85	A MC 245406	11/4/85	Thomas Williams
Bobbie Jo Perlite No. 4	10/12/85	1315	788-89	10/15/85	A MC 245407	11/4/85	Thomas Williams
Bobbie Jo Perlite No. 5	10/12/85	1315	790-91	10/15/85	A MC 245408	11/4/85	Thomas Williams
Bobbie Jo Perlite No. 6	10/12/85	1315	792-93	10/15/85	A MC 245409	11/4/85	Thomas Williams
Bobbie Jo Perlite No. 7	10/12/85	1315	796-97	10/15/85	A MC 245410	11/4/85	Thomas Williams
Bobbie Jo Perlite No. 8	10/12/85	1315	794-95	10/15/85	A MC 245411	11/4/85	Thomas Williams
B J No. 9	2/10/90	1657	523-24	2/20/90	A MC 301847	3/2/90	Lewis Williams
B & J No. 10	4/8/92	1817	118-19	4/9/92	A MC 321062	4/30/92	Lewis Williams

DO NOT
INDEX
@
COUNTY

ENTERED IN COMPUTER
10/4/94 MAF

Ⓢ

245404
301847
321062

STATE OF ARIZONA)
) SS.
COUNTY OF PINAL)

AFFIDAVIT OF RENTAL FEE PAYMENT
For the period
September 1, 1995 to August 31, 1996

RECEIVED
BLM. AZ STATE OFFICE
AUG 23 11 13 AM '95
PHOENIX, ARIZONA

STATE OF ARIZONA)
) SS.
COUNTY OF MARICOPA)


Harvey Smith, being duly sworn, deposes and says that he is a citizen of the United States and more than twenty-one years of age, and resides at 8953 E. Captain Dreyfus Ave., Scottsdale, Arizona 85260, in Maricopa County, State of Arizona, and is personally acquainted with the hereinafter described mining claims situated in the Pioneer Mining District, Pinal County, Arizona, the location notices of which are recorded in the office of the County Recorder of said county as described below:

See Exhibit "A" attached

That the owner of said claims (10 lode mining claims) is Lewis and Thomas Williams, and that the enclosed "rental fees" of \$100.00 per claim for a total of \$1,000.00 (One Thousand dollars) were paid by Harborlite Corporation, P. O. Box 100, Vicksburg, MI 49097, for the purpose of complying with the laws of the United States pertaining to assessment of annual work, and that said claims are being held for the valuable mineral contained therein. This "rental fee" is required in accordance with the Act of October 5, 1992 (Public Law 102-381, 106 Stat. 1374, 1378-79) and is in lieu of the requirements for performing assessment work under 30 U.S.C.28-28e and for filing an annual Affidavit of Labor with the proper office of the Bureau of Land Management as outlined under section 314(a) and (c) of FLPMA and §3833.2.

These "rental fees" are being submitted to cover mining claims comprising a contiguous group.


DATED this 17th day of Aug., A.D., 1995



Harvey W. Smith

Subscribed and sworn before me this 17 day of Aug, A.D., 1995

My commission expires:
July 1, 1996



Notary Public

90404
89202

EXHIBIT "A"

The following mining claims are located in sections 8 & 16, T.2 S., R.12 E., Gila & Salt River Meridian, County of Pinal, State of Arizona and are duly recorded as indicated below, at the office of the County Recorder, Pinal County, Arizona:

RECEIVED
BLM, AZ STATE OFFICE
AUG 29 11 11 AM '95
10

PLACER MINING CLAIMS

Placer Claim Name	Legal Description Section 8, T2S R12E	Date Located	Pinal County		BLM AMC#
			Book	Page	
Black Eye	W $\frac{1}{2}$ SE $\frac{1}{4}$ SE $\frac{1}{4}$ NW $\frac{1}{4}$, SW $\frac{1}{4}$ SE $\frac{1}{4}$ NW $\frac{1}{4}$, W $\frac{1}{2}$ NW $\frac{1}{4}$ SE $\frac{1}{4}$ NW $\frac{1}{4}$.	6/26/65	423	121	90407
Blueberry	NE $\frac{1}{4}$ SE $\frac{1}{4}$ NW $\frac{1}{4}$, E $\frac{1}{2}$ NW $\frac{1}{4}$ SE $\frac{1}{4}$ NW $\frac{1}{4}$ E $\frac{1}{2}$ SW $\frac{1}{4}$ NE $\frac{1}{4}$ NW $\frac{1}{4}$.	6/26/65	423	116	90406
Dewdrop	N $\frac{1}{2}$ SW $\frac{1}{4}$ NE $\frac{1}{4}$	6/26/65	423	114	90411
Divide	SE $\frac{1}{4}$ SE $\frac{1}{4}$ NW $\frac{1}{4}$ SE $\frac{1}{4}$, NE $\frac{1}{4}$ NE $\frac{1}{4}$ SW $\frac{1}{4}$ SE $\frac{1}{4}$, N $\frac{1}{2}$ NW $\frac{1}{4}$ SE $\frac{1}{4}$ SE $\frac{1}{4}$, NW $\frac{1}{4}$ NE $\frac{1}{4}$ SE $\frac{1}{4}$ SE $\frac{1}{4}$, S $\frac{1}{2}$ SW $\frac{1}{4}$ NE $\frac{1}{4}$ SE $\frac{1}{4}$, SW $\frac{1}{4}$ SE $\frac{1}{4}$ NE $\frac{1}{4}$ SE $\frac{1}{4}$.	6/26/65	423	122	90414
Havallna	W $\frac{1}{2}$ NE $\frac{1}{4}$ NW $\frac{1}{4}$ SE $\frac{1}{4}$, SE $\frac{1}{4}$ NW $\frac{1}{4}$ NW $\frac{1}{4}$ SE $\frac{1}{4}$, N $\frac{1}{2}$ SE $\frac{1}{4}$ NW $\frac{1}{4}$ SE $\frac{1}{4}$, SE $\frac{1}{4}$ NE $\frac{1}{4}$ NW $\frac{1}{4}$ SE $\frac{1}{4}$, SW $\frac{1}{4}$ NW $\frac{1}{4}$ NE $\frac{1}{4}$ SE $\frac{1}{4}$, NW $\frac{1}{4}$ SW $\frac{1}{4}$ NE $\frac{1}{4}$ SE $\frac{1}{4}$.	6/26/65	423	117	90408
Havallna No. 1	N $\frac{1}{2}$ NW $\frac{1}{4}$ NW $\frac{1}{4}$ SE $\frac{1}{4}$, NE $\frac{1}{4}$ NE $\frac{1}{4}$ SW $\frac{1}{4}$, E $\frac{1}{2}$ NW $\frac{1}{4}$ NE $\frac{1}{4}$ SW $\frac{1}{4}$.	6/26/65	423	118	90409
Havallna No. 2	E $\frac{1}{2}$ SE $\frac{1}{4}$ SE $\frac{1}{4}$ NW $\frac{1}{4}$, SW $\frac{1}{4}$ SW $\frac{1}{4}$ NE $\frac{1}{4}$, W $\frac{1}{2}$ SE $\frac{1}{4}$ SW $\frac{1}{4}$ NE $\frac{1}{4}$.	6/26/65	423	120	90410
I-DO-IT	E $\frac{1}{2}$ SE $\frac{1}{4}$ SW $\frac{1}{4}$ NE $\frac{1}{4}$, NW $\frac{1}{4}$ SE $\frac{1}{4}$ NE $\frac{1}{4}$, W $\frac{1}{2}$ SW $\frac{1}{4}$ SE $\frac{1}{4}$ NE $\frac{1}{4}$.	6/26/65	423	119	90412
Look-Out-Wedge	NE $\frac{1}{4}$ NE $\frac{1}{4}$ NW $\frac{1}{4}$ SE $\frac{1}{4}$, N $\frac{1}{2}$ NW $\frac{1}{4}$ NE $\frac{1}{4}$ SE $\frac{1}{4}$, SE $\frac{1}{4}$ NW $\frac{1}{4}$ NE $\frac{1}{4}$ SE $\frac{1}{4}$, W $\frac{1}{2}$ NE $\frac{1}{4}$ NE $\frac{1}{4}$ SE $\frac{1}{4}$, NE $\frac{1}{4}$ SW $\frac{1}{4}$ NE $\frac{1}{4}$ SE $\frac{1}{4}$, NW $\frac{1}{4}$ SE $\frac{1}{4}$ NE $\frac{1}{4}$ SE $\frac{1}{4}$.	6/26/65	423	123	90413
<u>Section 16, T2S R12E</u>					
Self Protection	SW $\frac{1}{4}$ NE $\frac{1}{4}$ SW $\frac{1}{4}$ NW $\frac{1}{4}$, W $\frac{1}{2}$ SE $\frac{1}{4}$ SW $\frac{1}{4}$ NW $\frac{1}{4}$, NW $\frac{1}{4}$ NE $\frac{1}{4}$ NW $\frac{1}{4}$ SW $\frac{1}{4}$, W $\frac{1}{2}$ E $\frac{1}{2}$ NE $\frac{1}{4}$ SW $\frac{1}{4}$ NW $\frac{1}{4}$, E $\frac{1}{2}$ NW $\frac{1}{4}$ NE $\frac{1}{4}$ SW $\frac{1}{4}$ NW $\frac{1}{4}$, E $\frac{1}{2}$ SE $\frac{1}{4}$ NW $\frac{1}{4}$ SW $\frac{1}{4}$ NW $\frac{1}{4}$, E $\frac{1}{2}$ E $\frac{1}{2}$ SW $\frac{1}{4}$ SW $\frac{1}{4}$ NW $\frac{1}{4}$, W $\frac{1}{2}$ NE $\frac{1}{4}$ SE $\frac{1}{4}$ SW $\frac{1}{4}$ NW $\frac{1}{4}$, E $\frac{1}{2}$ NE $\frac{1}{4}$ NW $\frac{1}{4}$ NW $\frac{1}{4}$ SW $\frac{1}{4}$,	1/22/51	42	362	89203

DO NOT
INDEX
COUNTY

ENTERED IN COMPUTER

10/4/95

STATE OF ARIZONA)
) SS.
COUNTY OF PINAL)

AFFIDAVIT OF RENTAL FEE PAYMENT
For the period
September 1, 1995 to August 31, 1996

RECEIVED
B.L.M. AZ STATE OFFICE
AUG 29 11 11 AM '95
PHOENIX, ARIZONA

STATE OF ARIZONA)
) SS.
COUNTY OF MARICOPA)


Harvey Smith, being duly sworn, deposes and says that he is a citizen of the United States and more than twenty-one years of age, and resides at 8953 E. Captain Dreyfus Ave., Scottsdale, Arizona 85260, in Maricopa County, State of Arizona, and is personally acquainted with the hereinafter described mining claims situated in the Pioneer Mining District, Pinal County, Arizona, the location notices of which are recorded in the office of the County Recorder of said county as described below:

See Exhibit "A" attached

That the owner of said claims (10 "Guzman" placer mining claims) is Harborlite Corporation, and that the enclosed "rental fees" of \$100.00 per claim for a total of \$ 1,000.00 (One Thousand dollars) were paid by Harborlite Corporation, P. O. Box 100, Vicksburg, MI 49097, for the purpose of complying with the laws of the United States pertaining to assessment of annual work, and that said claims are being held for the valuable mineral contained therein. This "rental fee" is required in accordance with the Act of October 5, 1992 (Public Law 102-381, 106 Stat. 1374, 1378-79) and is in lieu of the requirements for performing assessment work under 30 U.S.C.28-28e and for filing an annual Affidavit of Labor with the proper office of the Bureau of Land Management as outlined under section 314(a) and (c) of FLPMA and §3833.2.


These "rental fees" are being submitted to cover mining claims comprising a contiguous group.

DATED this 17th day of Aug, A.D., 1995


Harvey W. Smith

Subscribed and sworn before me this 17 day of Aug, A.D., 1995

My commission expires:
July 1, 1996


Notary Public

87677

EXHIBIT "A"

The following mining claims are located in sections 8 & 9, T.2 S., R.12 E., Gila & Salt River Meridian, County of Pinal, State of Arizona and are duly recorded as indicated below, at the office of the County Recorder, Pinal County, Arizona:

<u>Lode Name</u>	<u>Book</u>	<u>Page(s)</u>	<u>B.L.M. Serial</u>	<u>Location Date</u>
I-DO-IT	53	414	A MC 87677	4/13/45
Amended	443	89		
2nd Amended	1618	373-374		
LA CHOLLA	54	119	A MC 87678	12/17/45
Amended	1618	375-376		
HAVALINA No. 2	53	428	A MC 87679	6/04/45
Amended	443	88		
2nd Amended	1618	381-382		
HAVALINA	53	427	A MC 87680	4/11/45
Amended	1618	379-380		
DIVIDE	54	117	A MC 87681	12/06/45
Amended	443	90		
2nd Amended	1618	383-384		
LOOK-OUT-WEDGE	54	351	A MC 87682	3/29/46
Amended	443	91		
2nd Amended	1618	385-386		
ATOMIC BOMB	54	43	A MC 87683	11/13/45
Amended	1618	377-378		
CRUZALITE	438	246	A MC 87684	11/04/65
Amended	1618	387-388		
MARKIE'S FRACTION	267	500	A MC 87685	5/01/60
Amended	1618	389-390		

Do NOT
INDEX
@
COUNTY

RECEIVED
BLM. AZ STATE OFFICE
AUG 23 11 11 AM '95
PHOENIX, ARIZONA
a Bof

ENTERED IN COMPUTER
10/4/95 mjl

STATE OF ARIZONA)
) SS.
COUNTY OF PINAL)

AFFIDAVIT OF RENTAL FEE PAYMENT
For the period
September 1, 1995 to August 31, 1996

RECEIVED
BLM. AZ STATE OFFICE
Aug 25 11 11 AM '95
PHOENIX, ARIZONA

STATE OF ARIZONA)
) SS.
COUNTY OF MARICOPA)


Harvey Smith, being duly sworn, deposes and says that he is a citizen of the United States and more than twenty-one years of age, and resides at 8953 E. Captain Dreyfus Ave., Scottsdale, Arizona 85260, in Maricopa County, State of Arizona, and is personally acquainted with the hereinafter described mining claims situated in the Pioneer Mining District, Pinal County, Arizona, the location notices of which are recorded in the office of the County Recorder of said county as described below:

See Exhibit "A" attached

That the owner of said claims (9 "Guzman" lode mining claims) is Harborlite Corporation, and that the enclosed "rental fees" of \$100.00 per claim for a total of \$ 900.00 (Nine Hundred dollars) were paid by Harborlite Corporation, P. O. Box 100, Vicksburg, MI 49097, for the purpose of complying with the laws of the United States pertaining to assessment of annual work, and that said claims are being held for the valuable mineral contained therein. This "rental fee" is required in accordance with the Act of October 5, 1992 (Public Law 102-381, 106 Stat. 1374, 1378-79) and is in lieu of the requirements for performing assessment work under 30 U.S.C.28-28e and for filing an annual Affidavit of Labor with the proper office of the Bureau of Land Management as outlined under section 314(a) and (c) of FLPMA and §3833.2.

These "rental fees" are being submitted to cover mining claims comprising a contiguous group.

DATED this 17th day of Aug, A.D., 1995


Harvey W. Smith

Subscribed and sworn before me this 17 day of Aug, A.D., 1995

My commission expires:
July 1, 1996



Notary Public

EXHIBIT "A"

(page 1)

66076
289764
94571
319070

The following mining claims are located in Pinal County, State of Arizona, the location notices of which are recorded in the office of the County Recorder of said County as described below:

<u>Claim Name</u>	<u>Book/Docket</u>	<u>Page(s)</u>	<u>B.L.M. Serial #</u>
ROSEMARIE No. 6 Exception lode (situate in Sec. 8)	507	87	A MC 66079
Candy Rock Fraction lode (situate in Sec. 16)	1556	712-713	A MC 289764
Lucero millsite (situate in Sec. 4)	1786	558-559	A MC 319070
Cynthia & John millsite (situate in Sec. 4)	993	426-427	A MC 94571

DO NOT
INDEX
@ COUNTY

All claims are located in T.2 S., R.12 E., G.& S.R.M.

4 Bob

RECEIVED
B.L.M. AZ STATE OFFICE
AUG 29 11 11 AM '95
PHOENIX, ARIZONA

ENTERED IN COMPUTER
10/4/95 MN

46076

EXHIBIT "A"
(page 2)

The following lode mining claims are located in secs. 8 & 9, T.2 S., R.12 E., Gila & Salt River Meridian, County of Pinal, State of Arizona:

<u>Lode Claim Name</u>	<u>Recorded</u>		<u>B.L.M. Ser. #</u>
	<u>Book</u>	<u>Page</u>	
ROSEMARIE NO. 1 Exception	500	414	A MC 66078
Amended	507	86	
ROSEMARIE NO. 7 Exception	500	420	A MC 66080
Amended	507	88	
ROSEMARIE NO. 8 Exception	500	421	A MC 66081
Amended	507	89	
Amended	Doc. 1082-045		
ROSEMARIE NO. 9 Exception	500	422	A MC 66082
Amended	507	90	
ROSEMARIE NO. 10 Exception	500	423	A MC 66083
Amended	507	91	
ROSEMARIE NO. 12 Exception	500	425	A MC 66084
Amended	507	92	
Amended	Doc. 1082-047		
ROSEMARIE NO. 13 Exception	500	426	A MC 66085
Amended	507	93	
ROSEMARIE NO. 14 Exception	500	427	A MC 66086
Amended	507	94	

Do NOT
INDEX
@ COUNTY

8 Bot

RECEIVED
BLM. AZ STATE OFFICE
AUG 25 11 11 AM '95
PINAL COUNTY

ENTERED IN COMPUTER
10/4/95 MAA

EXHIBIT "A"

259557

(page 3)

The following mining claims are located in Secs. 27, 28, 32, 33 & 34, T.2 S., R.12 E., and Secs. 3 & 4, T.3 S., R.12 E., Gila & Salt River Meridian, County of Pinal, State of Arizona:

<u>Lode Claim Name</u>	<u>Book</u>	<u>RECORDED</u>	
		<u>Page</u>	<u>B.L.M. Ser. #</u>
Hal #1	1382	220-221	A MC 259557
Hal #2	1382	222-223	A MC 259558
Hal #3	1382	224-225	A MC 259559
Hal #4	1382	226-227	A MC 259560
Hal #5	1382	228-229	A MC 259561
Hal #6	1382	230-231	A MC 259562
Hal #7	1382	232-233	A MC 259563
Hal #8	1382	234-235	A MC 259564
Hal #9	1382	236-237	A MC 259565
Hal #10	1382	238-239	A MC 259566
Hal #11	1382	240-241	A MC 259567
Hal #12	1382	242-243	A MC 259568
Hal #13	1382	244-245	A MC 259569
Hal #14	1382	246-247	A MC 259570
Hal #15	1382	248-249	A MC 259571
Hal #16	1382	250-251	A MC 259572
Hal #17	1382	252-253	A MC 259573
Hal #18	1382	254-255	A MC 259574
Hal #19	1382	256-257	A MC 259575
Hal #20	1382	258-259	A MC 259576
Hal #21	1382	260-261	A MC 259577
Hal #22	1382	262-263	A MC 259578
Hal #23	1382	264-265	A MC 259579
Hal #24	1382	266-267	A MC 259580
Hal #25	1382	268-269	A MC 259581
Hal #26	1382	270-271	A MC 259582
Hal #27	1382	272-273	A MC 259583
Hal #28	1382	274-275	A MC 259584
Hal #29	1382	276-277	A MC 259585
Hal #30	1382	278-279	A MC 259586
Hal #31	1382	280-281	A MC 259587
Hal #32	1382	282-283	A MC 259588
Hal #33	1382	284-285	A MC 259589
Hal #34	1382	286-287	A MC 259590
Hal #35	1382	288-289	A MC 259591
Hal #36	1382	290-291	A MC 259592
Tekoa #9	1382	410-411	A MC 259652
Tekoa #10	1382	412-413	A MC 259653
Tekoa #11	1382	414-415	A MC 259654
Tekoa #12	1382	416-417	A MC 259655
Tekoa #13	1382	418-419	A MC 259656

PINAL COUNTY, ARIZONA

RECEIVED
B.L.M. AZ STATE OFFICE
AUG 25 11 11 AM '95

ENTERED IN COMPTON

Do NOT INDEX

EXHIBIT "A"

(page 4)

259557
289764

The following mining claims are located in Sec. 16, 17 & 20, T.2 S., R.12 E., Gila & Salt River Meridian, County of Pinal, State of Arizona:

RECORDED

<u>Lode Claim Name</u>	<u>Book</u>	<u>Page</u>	<u>B.L.M. Ser. #</u>
Magic #1	1382	292-293	A MC 259593
Magic #2	1382	294-295	A MC 259594
Magic #3	1382	296-297	A MC 259595
Magic #4	1382	298-299	A MC 259596
Magic #5	1382	300-301	A MC 259597
Magic #6	1382	302-303	A MC 259598
Magic #7	1382	304-305	A MC 259599
Magic #8	1382	306-307	A MC 259600
Magic #9	1382	308-309	A MC 259601
Magic #10	1382	310-311	A MC 259602
Magic #11	1382	312-313	A MC 259603
Magic #12	1382	314-315	A MC 259604
Magic #13	1382	316-317	A MC 259605
Magic #14	1382	318-319	A MC 259606
Magic #15	1382	320-321	A MC 259607
Magic #23	1382	336-337	A MC 259615
Magic #24	1382	338-339	A MC 259616
Magic #25	1382	340-341	A MC 259617
Magic #26	1382	342-343	A MC 259618
Magic #27	1556	710-711	A MC 289765

DO NOT
INDEX
@ COUNTY

20 Bot

RECEIVED
B.L.M. AZ STATE OFFICE
AUG 23 11 11 AM '95
PHOENIX, ARIZONA

@

ENTERED IN COMPUTER
10/4/95 MCA

259557

EXHIBIT "A" (page 5)

The following mining claims are located in sec. 12, T.2 S., R.11 E. and secs. 7 & 8, T.2 S., R.12 E., Gila & Salt River Meridian, County of Pinal, State of Arizona:

<u>Lode Claim Name</u>	<u>Book</u>	<u>RECORDED</u> <u>Page</u>	<u>B.L.M. Ser. #</u>
Seattle #1	1382	344-345	A MC 259619
Seattle #2	1382	346-347	A MC 259620
Seattle #3	1382	348-349	A MC 259621
Seattle #4	1382	350-351	A MC 259622
Seattle #5	1382	352-353	A MC 259623
Seattle #6	1382	354-355	A MC 259624
Seattle #7	1382	356-357	A MC 259625
Seattle #8	1382	358-359	A MC 259626
Seattle #9	1382	360-361	A MC 259627
Seattle #10	1382	362-363	A MC 259628
Seattle #11	1382	364-365	A MC 259629
Seattle #12	1382	366-367	A MC 259630
Seattle #13	1382	368-369	A MC 259631
Seattle #14	1382	370-371	A MC 259632
Seattle #15	1382	372-373	A MC 259633
Seattle #16	1382	374-375	A MC 259634
Seattle #17	1382	376-377	A MC 259635
Seattle #18	1382	378-379	A MC 259636
Seattle #19	1382	380-381	A MC 259637
Seattle #20	1382	382-383	A MC 259638
Seattle #21	1382	384-385	A MC 259639
Seattle #22	1382	386-387	A MC 259640
Seattle #23	1382	388-389	A MC 259641
Seattle #24	1382	390-391	A MC 259642
Seattle #25	1382	392-393	A MC 259643

RECEIVED
BLM. AZ STATE OFFICE
AUG 23 11 11 AM '95
PINAL COUNTY

DO NOT
INDEX
@ COUNTY

25 Bok

ENTERED IN COMPUTER
10/4/95 MTH

(M)

265778

EXHIBIT "A"

(page 6)

The following mining claims are located in secs. 8, 17 and 18, T.2 S., R.12 E., Gila & Salt River Meridian, County of Pinal, State of Arizona:

<u>Lode Claim Name</u>	<u>Book</u>	<u>Page</u>	<u>B.L.M. Ser. #</u>
S11-F1o No. 1	1420	465-466	A MC 265778
S11-F1o No. 2	1420	467-468	A MC 265779
S11-F1o No. 3	1420	469-470	A MC 265780
S11-F1o No. 4	1420	471-472	A MC 265781
S11-F1o No. 5	1420	473-474	A MC 265782
S11-F1o No. 6	1420	475-476	A MC 265783
S11-F1o No. 7	1420	477-478	A MC 265784
S11-F1o No. 8	1420	479-480	A MC 265785
S11-F1o No. 9	1420	481-482	A MC 265786
S11-F1o No. 10	1420	483-484	A MC 265787
S11-F1o No. 11	1420	485-486	A MC 265788
S11-F1o No. 12	1420	487-488	A MC 265789
S11-F1o No. 13	1420	489-490	A MC 265790
S11-F1o No. 14	1420	491-492	A MC 265791
S11-F1o No. 15	1420	493-494	A MC 265792
S11-F1o No. 16	1420	495-496	A MC 265793
S11-F1o No. 17	1420	497-498	A MC 265794
S11-F1o No. 18	1420	499-500	A MC 265795

RECEIVED
BLM AZ STATE OFFICE
PHOENIX, ARIZONA
AUG 25 11 11 AM '95

18 Bof

DO NOT
INDEX
@ COUNTY

ENTERED IN COMPUTER
10/4/95 MX

EXHIBIT "A"

(page 7)

The following mining claims are located in secs. 15, 16, 21 and 22, T.2 S., R.12 E., Gila & Salt River Meridian, County of Pinal, State of Arizona:

265778
262396
265813

<u>Lode Claim Name</u>	<u>Book</u>	<u>RECORDED</u> <u>Page</u>	<u>B.L.M. Ser. #</u>
S11-Flo No. 19	1420	501-502	A MC 265796
S11-Flo No. 20	1420	503-504	A MC 265797
S11-Flo No. 21	1420	505-506	A MC 265798
S11-Flo No. 22	1420	507-508	A MC 265799
S11-Flo No. 23	1420	509-510	A MC 265800
S11-Flo No. 24	1420	511-512	A MC 265801
S11-Flo No. 25	1420	513-514	A MC 265802
S11-Flo No. 26	1420	515-516	A MC 265803
S11-Flo No. 27	1420	517-518	A MC 265804
S11-Flo No. 28	1420	519-520	A MC 265805
S11-Flo No. 29	1420	521-522	A MC 265806
S11-Flo No. 30	1420	523-524	A MC 265807
S11-Flo No. 31	1420	525-526	A MC 265808
S11-Flo No. 32	1420	527-528	A MC 265809
S11-Flo No. 33	1420	529-530	A MC 265810
S11-Flo No. 34	1420	531-532	A MC 265811
S11-Flo No. 35	1420	533-534	A MC 265812
S11-Flo No. 36	1396	458-459	A MC 262396
Amended	1420	535-536	
S11-Flo No. 37	1396	460-461	A MC 262397
Amended	1420	537-538	
Volcano No. 12 R	1396	462-463	A MC 262398
Amended	1420	539-540	
(Amended name - S11, Flo No. 38)			
S11-Flo No. 39	1420	541-542	A MC 265813

DO NOT
INDEX
@ COUNTY

PHOENIX, ARIZONA
21 Bot

RECEIVED
BLM. AZ STATE OFFICE
AUG 25 11 12 AM '95

ENTERED IN COMPUTER

10/4/95 MXH

STATE OF ARIZONA)
) SS.
COUNTY OF PINAL)

AFFIDAVIT OF RENTAL FEE PAYMENT
For the period
September 1, 1995 to August 31, 1996

RECEIVED
BLM AZ STATE OFFICE
AUG 25 11 11 AM '95
PHOENIX ARIZONA

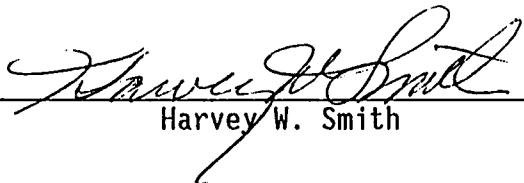
STATE OF ARIZONA)
) SS.
COUNTY OF MARICOPA)

Harvey Smith, being duly sworn, deposes and says that he is a citizen of the United States and more than twenty-one years of age, and resides at 8953 E. Captain Dreyfus Ave., Scottsdale, Arizona 85260, in Maricopa County, State of Arizona, and is personally acquainted with the hereinafter described millsite claims situated in the Pioneer Mining District, Pinal County, Arizona, the location notices of which are recorded in the office of the County Recorder of said county as described below:

See Exhibit "A" (7 pages) attached


That the owner of said claims (2 millsites and 135 lodes formerly known as the Nord claims) is Harborlite Corporation., and that the enclosed "rental fees" of \$100.00 per claim for a total of \$ 13,700.00 (Thirteen Thousand, Seven Hundred dollars) were paid by Harborlite Corporation for the purpose of complying with the laws of the United States pertaining to assessment of annual work, and that said claims are being held for the purpose of mining (on lode claims) and milling (on millsites) perlite ore which is mined on our lode claims. This "rental fee" is required in accordance with the Act of October 5, 1992 (Public Law 102-381, 106 Stat. 1374, 1378-79) and is in lieu of the requirements for performing assessment work under 30 U.S.C.28-28e and for filing an annual Affidavit of Labor with the proper office of the Bureau of Land Management as outlined under section 314(a) and (c) of FLPMA and §3833.2.

DATED this 17th day of Aug., A.D., 1995


Harvey W. Smith

Subscribed and sworn before me this 17 day of Aug, A.D., 1995

My commission expires:
July 1, 1996


Notary Public

DEL TIERRA ENGINEERING & MINING CORP.

HARVEY W. SMITH, E.M. PRESIDENT

Registered Mining Engineer
U.S. Approved Title Abstracter

U.S. Mineral Surveyor
Registered Land Surveyor

4330 N. Civic Center Plaza Ste 104
Tel. 602 / 946-3996
FAX 602 / 946-3985

Scottsdale, Arizona 85251

August 21, 1995



U. S. Department of the Interior
Bureau of Land Management
P. O. Box 16563
Phoenix, AZ 85011

Gentlemen:

Enclosed are five (5) "Affidavits of Rental Fee Payment" for the period September 1, 1995 to August 31, 1996 with Exhibit "A" attached. These Affidavits pertains to the claims of Harborlite Corporation as follows:

- Harborlite - 2 lodes, 1 millsite
- Bobbie Jo - 10 lodes
- Guzman - 9 lodes, 10 placers
- Nord - 135 lodes, 2 millsites

We are enclosing our check in the amount of \$ 16,900.00 representing the fee for filing based on \$ 100.00 per claim rental fees for these 169 claims. Please acknowledge receipt of these rental fees.

Sincerely,

Harvey W. Smith, E.M.
President

RECEIVED
BLM. AZ STATE OFFICE
AUG 25 11 10 AM '95
PHOENIX, ARIZONA

HWS/hm

Enclosures - hand carried

ENTERED BY COMPUTER
10/4/95 MEX

RECEIPT NO. 2147890

AUGUST 25, 1995

CLAIM MAINTENANCE FEE FOR 1996 (169)

DEL TIERRA ENGINEERING & MINING CORP
4330 NORTH CIVIC CENTER PLAZA #104
SCOTTSDALE, AZ 85251
602-046-3996

		83-86
X	66077 - 66086	110 chg date
X	303417	1
X	317479	1
X	245404 - 245411	8 chg 113 date
X	301847	1
X	321062	1
X	90406 - 90414	9 chg date
X	89203	1
X	87677 - 87685	9 chg date
X	289764	1
X	319070	1
X	94571	1
X	259557 - 259592	36 chg date
X	259652 - 259656	5
X	259593 - 259607	15 chg date
X	259615 - 259618	4
X	289765	1
X	259619 - 259643	25 chg date
X	265778 - 265795	18 - "
X	265796 - 265812	17 - "
X	262396 - 262398	3
X	265813	1
		<u>169</u>

<u>Line #</u>
66076
303417
317479
245404
301847
321062
90404
89202
87677
289764
319070
94569
259557
259657
259557
259557
289764
259557
265778
"
262396
265778

same

Form 1370-21
(March 1984)

UNITED STATES
DEPARTMENT OF THE INTERIOR
BUREAU OF LAND MANAGEMENT

RECEIPT AND ACCOUNTING ADVICE

NO. **2147890**

SM/AZ

08/25/95

Subject: CLAIM MAINTENANCE FEE 1996 (169)

2 12 13

16,900.00

Applicant:

DEL TIERRA ENGINEERING &
MINING CORP.

4330 N. CIVIC CTR. PL. #104
SCOTTSDALE, AZ 85251

SAME - CK #16593

Remitter: 946-3996

Assignor:

LEASE MANAGEMENT DATA NEW UPDATE PAYMENT

ORIGINAL SERIAL NO.	ASG.	TYPE	ST.	CTY.	FUND SYMBOL	ACRES/UNITS	RATE
AMC 66077, ET AL							

AMOUNT	ANV. DATE	EXP. DATE	BILL CYC.	S/C	DISTRICT	NEXT BILL	MISC. DATA	U of M	ACTUAL UNITS

ASSIGNMENT SERIAL NO.	ASG.	TYPE	ST.	CTY.	FUND SYMBOL	ACRES/UNITS	RATE

AMOUNT	ANV. DATE	EXP. DATE	BILL CYC.	S/C	DISTRICT	NEXT BILL	MISC. DATA	U of M	ACTUAL UNITS

APPLY REMITTANCE

ACTION	FUND SYMBOL	CTY.	AMOUNT
FILING FEE			
RENTAL			
UNEARNED			
REFUND			
TOTAL			
AMOUNT DUE			

Remarks:

BY:

DATE:

- Lease in Escrow?
- KGS?
- Auto Escalates?
- Auto Renew?

- Of Interest?
- Operating Rights?
- Operator
- Bond Filed?

FOR MMS USE ONLY

BILLEE NUMBER	FOREST REFUGE
OCS SECTION CODE	

CASE FOLDER COPY

EXHIBIT "A"

AMC 66076

303417
317479

The following claims are located in Secs. 4, 8 & 9, T.2 S., R.12 E., G.& S.R.M., Pioneer Mining District, Pinal County, State of Arizona, the Location Notices are recorded in the office of the County Recorder of said county as described below:

<u>Claim Name</u>	<u>Docket</u>	<u>Page(s)</u>	<u>B.L.M. Serial Number</u>
Forgotten Wedge lode	374	545	A MC 66077
MARY T. FRACTION lode	1668	450-451	A MC 303417
HARBORLITE MILLSITE NO. 3A Amended	1781 1797	639-640 124-125	A MC 317479

RECEIVED
B.L.M. AZ STATE OFFICE
Aug 24 3 14 PM '94
PHOENIX, ARIZONA

9-9-94-JB

ENTERED IN COMPUTER

95 maintenance fee

E. H. H. 9-2-94

DEL TIERRA ENGINEERING & MINING CORP.

HARVEY W. SMITH, E.M. PRESIDENT

Registered Mining Engineer
U.S. Approved Title Abstracter

U.S. Mineral Surveyor
Registered Land Surveyor

4330 N. Civic Center Plaza Ste 104

Scottsdale, Arizona 85251

Tel. 602 / 946-3996

FAX 602 / 946-3985

August 23, 1994



U. S. Department of the Interior
Bureau of Land Management
P. O. Box 16563
Phoenix, AZ 85011

Gentlemen:

Enclosed is "Affidavit of Rental Fee Payment" for the period September 1, 1994 to August 31, 1995 with Exhibit "A" attached. This Affidavit pertains to the claims of Harborlite Corporation as follows:

Forgotten Wedge & Mary T. Fraction lodes
Harborlite Millsite No. 3A

We are enclosing our check in the amount of \$ 300.00 representing the fee for filing based on \$ 100.00 per claim rental fees for these 3 claims. Please acknowledge receipt of these rental fees.


RECEIVED
B.L.M. AZ STATE OFFICE
AUG 24 3 13 PM '94
PHOENIX, ARIZONA

Sincerely,

Harvey W. Smith, E.M.
President

HWS/hm

Enclosures - hand carried



STATE OF ARIZONA)
COUNTY OF PINAL) SS.

RECEIVED
B.L.M. AZ STATE OFFICE
Aug 24 3 14 PM '94
PHOENIX, ARIZONA

RECEIVED
B.L.M. AZ STATE OFFICE
Aug 24 3 13 PM '94
PHOENIX, ARIZONA

AFFIDAVIT OF RENTAL FEE PAYMENT
For the period
September 1, 1994 to August 31, 1995


STATE OF ARIZONA)
COUNTY OF MARICOPA) SS.

Harvey Smith, being duly sworn, deposes and says that he is a citizen of the United States and more than twenty-one years of age, and resides at 8953 E. Captain Dreyfus Ave., Scottsdale, Arizona 85260, in Maricopa County, State of Arizona, and is personally acquainted with the hereinafter described mining claims situated in the Pioneer Mining District, Pinal County, Arizona, the location notices of which are recorded in the office of the County Recorder of said county as described below:

See Exhibit "A" attached

That the owner of said claims (2 lode mining claims and 1 millsite) is Harborlite Corporation, and that the enclosed "rental fees" of \$100.00 per claim for a total of \$300.00 (Three Hundred dollars) were paid by Harborlite Corporation, P. O. Box 100, Vicksburg, MI 49097, for the purpose of complying with the laws of the United States pertaining to assessment of annual work, and that said lode claims are being held for the valuable mineral contained therein and the millsite for the purpose of enhancing a fines containment area in conjunction with the mining operation. This "rental fee" is required in accordance with the Act of October 5, 1992 (Public Law 102-381, 106 Stat. 1374, 1378-79) and is in lieu of the requirements for performing assessment work under 30 U.S.C.28-28e and for filing an annual Affidavit of Labor with the proper office of the Bureau of Land Management as outlined under section 314(a) and (c) of FLPMA and §3833.2.

DATED this 23 day of Aug, A.D., 1994


Harvey W. Smith

Subscribed and sworn before me this 23 day of Aug, A.D., 1994

My commission expires:
July 1, 1996


Notary Public

STATE OF ARIZONA)
) SS.
COUNTY OF PINAL)

66016
303417
317479
JR

RECEIVED
B.L.H. AZ STATE OFFICE
APR 23 1 57 PM '93
PHOENIX, ARIZONA

AFFIDAVIT OF RENTAL FEE PAYMENT
For the period
September 1, 1992 to August 31, 1994

STATE OF ARIZONA)
) SS.
COUNTY OF MARICOPA)

Harvey Smith, being duly sworn, deposes and says that he is a citizen of the United States and more than twenty-one years of age, and resides at 8953 E. Captain Dreyfus Ave., Scottsdale, Arizona 85260, in Maricopa County, State of Arizona, and is personally acquainted with the hereinafter described mining claims situated in the Pioneer Mining District, Pinal County, Arizona, the location notices of which are recorded in the office of the County Recorder of said county as described below:

See Exhibit "A" attached

That the owner of said claims (2 lode mining claims and 1 millsite) is Harborlite Corporation, and that the enclosed "rental fees" of \$200.00 per claim for a total of \$600.00 (Six Hundred dollars) were paid by Harborlite Corporation, P. O. Box 100, Vicksburg, MI 49097, for the purpose of complying with the laws of the United States pertaining to assessment of annual work, and that said lode claims are being held for the valuable mineral contained therein and the millsite for the purpose of enhancing a fines containment area in conjunction with the mining operation. This "rental fee" is required in accordance with the Act of October 5, 1992 (Public Law 102-381, 106 Stat. 1374, 1378-79) and is in lieu of the requirements for performing assessment work under 30 U.S.C.28-28e and for filing an annual Affidavit of Labor with the proper office of the Bureau of Land Management as outlined under section 314(a) and (c) of FLPMA and §3833.2.

DATED this 23 day of Aug., A.D., 1993

93 & 94 Rental
ENTERED IN COMPUTER *all 1-5-94 ok Esteban*
9-14-93 Skivas

Harvey W. Smith
Harvey W. Smith

Subscribed and sworn before me this 23 day of Aug., A.D., 1993

My commission expires:
July 1, 1996

Robert J. Millan
Notary Public

EXHIBIT "A"

The following claims are located in Secs. 4, 8 & 9, T.2 S., R.12 E., G.& S.R.M., Pioneer Mining District, Pinal County, State of Arizona, the Location Notices are recorded in the office of the County Recorder of said county as described below:

<u>Claim Name</u>	<u>Docket</u>	<u>Page(s)</u>	<u>B.L.M. Serial Number</u>
Forgotten Wedge lode ✓	374	545	A MC 66077 ✓
MARY T. FRACTION lode ✓	1668	450-451	A MC 303417 ✓
HARBORLITE MILLSITE NO. 3A Amended ✓	1781 1797	639-640 124-125	A MC 317479 ✓

RECEIVED
B.L.M. AZ STATE OFFICE
AUG 23 1 57 PM '93
PHOENIX, ARIZONA

UNITED STATES
DEPARTMENT OF THE INTERIOR
BUREAU OF LAND MANAGEMENT

RECEIPT AND ACCOUNTING ADVICE

No. 2044382

WG/AZ 08/23/93

Subject: CLAIM RENTAL FEE 1993 & 1994 (3)

2 47 13

600.00

Applicant:

DEL TIERRA ENGINEERING
4310 N. BROWN AVE. STE. 3
SCOTTSDALE AZ 85251

SAME CK. # 15694

Remitter: 946-3996

Assignor:

LEASE MANAGEMENT DATA NEW UPDATE PAYMENT

ORIGINAL SERIAL NO.	ASG.	TYPE	ST.	CTY.	FUND SYMBOL	ACRES/UNITS	RATE
AMC 66077, ET AL							

AMOUNT	ANV. DATE	EXP. DATE	BILL CYC.	S/C	DISTRICT	NEXT BILL	MISC. DATA	U of M	ACTUAL UNITS

ASSIGNMENT SERIAL NO.	ASG.	TYPE	ST.	CTY.	FUND SYMBOL	ACRES/UNITS	RATE

AMOUNT	ANV. DATE	EXP. DATE	BILL CYC.	S/C	DISTRICT	NEXT BILL	MISC. DATA	U of M	ACTUAL UNITS

APPLY REMITTANCE

ACTION	FUND SYMBOL	CTY.	AMOUNT
FILING FEE			
RENTAL			
UNEARNED			
REFUND			
TOTAL			
AMOUNT DUE			

Remarks:

BY:


DATE:

FOR MMS USE ONLY

- Lease in Escrow?
- KGS? Of Interest?
- Auto Escalates? Operating Rights?
- Auto Renew? Operator
- Bond Filed?

BILLEE NUMBER	FOREST REFUGE
OCS SECTION CODE	

CASE FOLDER COPY



STATE OF ARIZONA)
) SS.
COUNTY OF PINAL)
Recorded at request of:
Del Tierra Engr. & Mining

303417

SR
1700

AFFIDAVIT OF LABOR PERFORMED and IMPROVEMENTS MADE
for the period
September 1, 1991 to August 31, 1992

RECEIVED
BLM AZ STATE OFFICE
PHOENIX, ARIZONA
JUN 30 2 30 PM '92

STATE OF ARIZONA)
) SS.
COUNTY OF MARICOPA)

Harvey Smith, being duly sworn, deposes and says that he is a citizen of the United States and more than twenty-one years of age, and resides at 8953 E. Captain Dreyfus, Scottsdale, Arizona 85260, in Maricopa County, State of Arizona, and is personally acquainted with the hereinafter described mining claim situated in the Pioneer Mining District, Pinal County, Arizona, the location notice of which is recorded in the office of the County Recorder of said county as described below:

MARY T. FRACTION lode Book 1668, Pages 450-451, A MC 303417
located in secs. 8 & 9, T.2 S., R.12 E., G.& S.R.M.

That the owner of said claim is Harborlite Corp., P. O. Box 100, Vicksburg, MI 49097, and that all labor and improvements were made at the expense of Harborlite Corp. for the purpose of complying with the laws of the State of Arizona and of the United States pertaining to assessment of annual work, and that said claim is being held for the valuable mineral contained therein; that between the 1st day of September, A.D., 1991 and the 31st day of August, A.D., 1992, at least \$ 100.00, One Hundred dollars worth of work and improvements were done and performed upon said claim for the benefit of the aforementioned claim not including the location work of said claim. Work and improvements consisted of excavations for further development of the claim and excavations to further examine the perlite, performed by Harborlite Corp.

Said labor and improvements was completed for the benefit of each and all of said mining claims comprising a contiguous group (if applicable) as part of a general plan of exploration, improvements and development, and they tend to explore, improve and develop each and all of said mining claims.

DATED this 27 day of June, A.D., 1992

Harvey Smith
Harvey Smith

Subscribed and sworn before me this 27 day of June, A.D., 1992

My commission expires:
July 1, 1992

Nelva M. Millan
Notary Public

STATE OF ARIZONA)
) ss.
COUNTY OF PINAL)
Recorded at request of:
Del Tierra Engr. & Mining

303417
SR
yi

AFFIDAVIT OF LABOR PERFORMED and IMPROVEMENTS MADE
for the period
September 1, 1990 to August 31, 1991

RECEIVED
BLM DISTRICT OFFICE
JUL 20 1 10 PM '91
PHOENIX, ARIZONA

STATE OF ARIZONA)
) ss.
COUNTY OF MARICOPA)

Harvey Smith, being duly sworn, deposes and says that he is a citizen of the United States and more than twenty-one years of age, and resides at 6016 N. Kachina Ln., Paradise Valley, Arizona 85253 in Maricopa County, State of Arizona, and is personally acquainted with the hereinafter described mining claim situated in the Pioneer Mining District, Pinal County, Arizona, the location notice of which is recorded in the office of the County Recorder of said county as described below:

MARY T. FRACTION lode Book 1668, Pages 450-451, A MC 303417 ✓
located in secs. 8 & 9, T.2 S., R.12 E., G.& S.R.M.

That the owner of said claim is Harborlite Corp., P. O. Box 100, Vicksburg, MI 49097, and that all labor and improvements were made at the expense of Harborlite Corp. for the purpose of complying with the laws of the State of Arizona and of the United States pertaining to assessment of annual work, and that said claim is being held for the valuable mineral contained therein; that between the 1st day of September, A.D., 1990 and the 31st day of August, A.D., 1991, at least \$ 100.00, One Hundred dollars worth of work and improvements were done and performed upon said claim for the benefit of the aforementioned claim not including the location work of said claim. Work and improvements consisted of excavations for further development of the claim and excavations to further examine the perlite, performed by Harborlite Corp.


Said labor and improvements was completed for the benefit of each and all of said mining claims comprising a contiguous group (if applicable) as part of a general plan of exploration, improvements and development, and they tend to explore, improve and develop each and all of said mining claims.

DATED this 23 day of July, A.D., 1991


Harvey Smith

Subscribed and sworn before me this 23 day of July, A.D., 1991

My commission expires:
July 1, 1992


Notary Public

STATE OF ARIZONA)
 COUNTY OF PINAL)
 Recorded at request of:
 Del Tierra Engr. & Mining

1686-592

OFFICIAL RECORDS OF
 PINAL COUNTY RECORDER
 KATHLEEN C. FELIX

DATE: 09JUL90 TIME: 1000
 FEE: \$6.00 \$4.00 \$5.00
 PAGES: 001
 DOCKET: 1686 PAGE: 592
 INSTRUMENT # 982503

AFFIDAVIT OF LABOR PERFORMED and IMPROVEMENTS MADE
 for the period
 September 1, 1989 to August 31, 1990

63774
 303417
 JR
 y

RECEIVED
 B.L.M. AZ STATE OFFICE
 PHOENIX, ARIZONA
 JUL 23 10 47 AM '90

STATE OF ARIZONA)
) ss.
 COUNTY OF PINAL)

Bill Smith, being duly sworn, deposes and says that he is a citizen of the United States and more than twenty-one years of age, and resides at Apache Junction, in Pinal County, State of Arizona, and is personally acquainted with the hereinafter described mining claims situated in the Pioneer Mining District, Pinal County, Arizona, the location notices of which are recorded in the office of the County Recorder of said county as described below:

Lode Claim Name	Docket	Page(s)	B.L.M. Serial #
Laura Mae #1	94	46	A MC 63774
Laura Mae #2	94	47	A MC 63775
Laura Mae #3	94	48	A MC 63776
Laura Mae #4	269	302	A MC 63777
Mary T. Fraction	1668	450-451	A MC 303417

all located in secs. 8, 9 & 16, T.2 S., R.12 E., G. & S.R.M.

That the owner of said claims is Harborlite Corporation, of P. O. Box 458, Escondido, CA 92025, and that all labor and improvements were made at the expense of said owner for the purpose of complying with the laws of the State of Arizona and of the United States pertaining to assessment of annual work, and that said claims are being held for the valuable mineral contained therein; that between the 1st day of September, A.D., 1989 and the 31st day of August A.D., 1990, at least \$ 500.00, Five Hundred dollars worth of work and improvements were done and performed upon said claims for the benefit of each of the aforementioned claims not including the location work of said claims. Work and improvements consisted of improvement of access road for further development of the claims and excavations to further examine the perlite, performed by Bill Smith with a front-end loader.

Said labor and improvements was completed for the benefit of each and all of said mining claims comprising said contiguous groups as part of a general plan of exploration, improvements and development, and they tend to explore, improve and develop each and all of said mining claims. The amount expended is more than \$100.00 for each of the mining claims and at least said amount was allocated to each of the claims.

DATED this 1st day of July, A.D., 1990

Bill Smith
 Bill Smith

Subscribed and sworn before me this 1st day of July, A.D., 1990

My commission expires:

Shirley A. Blinn
 Notary Public

My Commission Expires July 19, 1992

Form 1370-41
(March 1984)

UNITED STATES
DEPARTMENT OF THE INTERIOR
BUREAU OF LAND MANAGEMENT

RECEIPT AND ACCOUNTING ADVICE

No. 1641511 04

Subject: ASSESSMENTS - INTENT TO HOLD (2)
Applicant: AFFIDAVITS OF ASSESSMENT WORK (5)

SM/AZ 07/23/90
ek
35.00

DEL TIERRA ENGINEERING &
MINING CORP.
4310 N. BROWN AVE., STE. 3
SCOTTSDALE, AZ 85251

Remitter: SAME - CK #1265
946-3996

Assignor:

LEASE MANAGEMENT DATA NEW UPDATE PAYMENT

ORIGINAL SERIAL NO.	ASG.	TYPE	ST.	CTY.	FUND SYMBOL	ACRES/UNITS	RATE
AMC 248143-4, 63774-7, 303417							

AMOUNT	ANV. DATE	EXP. DATE	BILL CYC.	S/C	DISTRICT	NEXT BILL	MISC. DATA	U of M	ACTUAL UNITS

ASSIGNMENT SERIAL NO.	ASG.	TYPE	ST.	CTY.	FUND SYMBOL	ACRES/UNITS	RATE

AMOUNT	ANV. DATE	EXP. DATE	BILL CYC.	S/C	DISTRICT	NEXT BILL	MISC. DATA	U of M	ACTUAL UNITS

APPLY REMITTANCE

ACTION	FUND SYMBOL	CTY.	AMOUNT
FILING FEE			
RENTAL			
UNEARNED			
REFUND			
TOTAL			
AMOUNT DUE			

Remarks:

BY: _____ DATE: _____

- Lease in Escrow?
- KGS? Of Interest?
- Auto Escalates? Operating Rights?
- Auto Renew? Operator
- Bond Filed?

FOR MMS USE ONLY

BILLEE	FOREST REFUGE
NUMBER	
OCS SECTION	
CODE	

DEL TIERRA ENGINEERING & MINING CORP.

HARVEY W. SMITH, E.M. PRESIDENT

Registered Mining Engineer
U.S. Approved Title Abstracter

U.S. Mineral Surveyor
Registered Land Surveyor

4310 North Brown Avenue / Suite 3 Scottsdale, Arizona 85251
Tel. 602 / 946-3996

July 19, 1990



U. S. Department of the Interior
Bureau of Land Management
P. O. Box 16563
Phoenix, AZ 85011


Gentlemen:

Enclosed is an Affidavit of Labor Performed and Improvements Made pertaining to 5 lode claims and a Notice of Intent to Hold pertaining to 2 millsite claims. Both documents have been filed with the Pinal County Recorder's Office and pertain to the following claims of Harborlite Corporation:

Laura Mae #s 1-4 and Mary T. Fraction lodes
Harborlite Millsites Nos. 1A and 2A

We are enclosing our check in the amount of \$ 35.00 representing the fee for filing based on \$ 5.00 per claim for these claims. Please acknowledge receipt of this Affidavit of Labor and Notice of Intent which should satisfy the annual requirements for these claims.

Sincerely,


Harvey W. Smith, E.M.
President

HWS/hm

Enclosures

RECEIVED
B.L.M. AZ STATE OFFICE
JUL 25 10 47 AM '90
PHOENIX, ARIZONA

NOTICE!!

These documents have been scanned!

Do not place un-scanned documents beneath this notice!

Do not remove this notice from this file!

GPO Jacket No. 560-102
Print Order 61540
Rise Business Services, LLC
Job=AZ15 8/2/2019



Box Number= AZ15192



Claim Begin-End: AMC303417-AMC303417

5 Miscellaneous



AZ15192-3

AMC303020-AMC303950



Imerys Filtration Minerals
 150 East Main
 Suite 320
 Fernley, NV 89408
 Tel: 775-835-6266
 Fax: 775-836-6550

Amc 87677
 Amc 90404
 Amc 89202
 Amc 289764
 66076
 94569
 319070
 259557
 265778
 262396
 303417
 317479

May 30, 2013

United States Department of the Interior
 Bureau of Land Management
 Arizona State Office
 One North Central Avenue, Suite 800
 Phoenix, AZ 8504-4427

Attn: Amy Thrower or Rebecca Heick


Please find attached a copy of your request for funds for the name change for our company, as well as a list of claims, a copy of the name change legal paperwork and a check for the required funds in the amount of \$1,560.00.

In addition, you asked specific information regarding the correct address we wish to use. The actual address for the Mine site is the Imerys Perlite USA, Inc., PO Drawer 60, Superior, AZ 85273.

Their assessment paperwork and other documentations are actually handled by another department/division of the same company, that is why you have the second address in Fernley, NV. From our perspective, it is much easier for us if you contact the Nevada office that you have on record for any questions regarding fees and filings.

If this does not answer your question adequately, please feel free to contact me directly at the number shown below so that we can facilitate this for you in any way possible.

Thank you for your assistance.



Jonna True, Consultant
 Imerys Reclamation and Land Management
 Cell: 559-824-4080

Enc.

RECEIVED
 BLM / RECLAMATION
 JUN 11 2013

156 claims in the name of Harborlite Corp. were transferred. 11 claims listed are not in the Harborlite Corp name and were not transferred. Only 156 transferred paid for.

6/27/13 AT

Delaware

PAGE 1

The First State

I, JEFFREY W. BULLOCK, SECRETARY OF STATE OF THE STATE OF DELAWARE, DO HEREBY CERTIFY THE ATTACHED IS A TRUE AND CORRECT COPY OF THE CERTIFICATE OF AMENDMENT OF "HARBORLITE CORPORATION", CHANGING ITS NAME FROM "HARBORLITE CORPORATION" TO "IMERYS PERLITE USA, INC.", FILED IN THIS OFFICE ON THE TWENTY-FIFTH DAY OF JUNE, A.D. 2012, AT 5:17 O'CLOCK P.M.

A FILED COPY OF THIS CERTIFICATE HAS BEEN FORWARDED TO THE NEW CASTLE COUNTY RECORDER OF DEEDS.

AND I DO HEREBY FURTHER CERTIFY THAT THE EFFECTIVE DATE OF THE AFORESAID CERTIFICATE OF AMENDMENT IS THE THIRTIETH DAY OF JUNE, A.D. 2012, AT 11:59 O'CLOCK P.M.


RECEIVED
JUN 26 2012



2315502 8100

120774668

You may verify this certificate online
at corp.delaware.gov/authver.shtml


Jeffrey W. Bullock, Secretary of State
AUTHENTICATION: 9669726

DATE: 06-26-12

**CERTIFICATE OF AMENDMENT
TO THE
CERTIFICATE OF INCORPORATION
OF
HARBORLITE CORPORATION**

Harborlite Corporation, a corporation organized and existing under and by virtue of the Delaware General Corporation Law (the "Corporation"), does hereby certify:

1. That on June 22, 2012, the Board of Directors of the Corporation adopted resolutions setting forth a proposed amendment to the Certificate of Incorporation of the Corporation, declaring said amendment to be advisable and submitting the proposed amendment to the sole stockholder of the Corporation for its consideration and approval. The proposed amendment is as follows:

NOW, THEREFORE, BE IT RESOLVED, that the Certificate of Incorporation of the Corporation be amended by deleting Article First thereof in its entirety and replacing it with a new Article First to read as follows:

"FIRST: The name of the Corporation is Imerys Perlite USA, Inc."

2. That thereafter on June 22, 2012, said amendment was duly adopted by written consent of the sole stockholder of the Corporation in accordance with the provisions of Sections 228 and 242 of the Delaware General Corporation Law.

3. The amendment will be effective at 11:59 p.m. local time on June 30, 2012.

[Signature on following page]

RECORDED
INDEXED
JUN 25 2012
DELAWARE

State of Delaware
Secretary of State
Division of Corporations
Delivered 05:47 PM 06/25/2012
FILED 05:17 PM 06/25/2012
SRV 120774668 - 2315502 FILE

IN WITNESS WHEREOF, Harborlite Corporation has caused this Certificate of Amendment to be signed by a duly authorized officer this 22nd day of June, 2012.

HARBORLITE CORPORATION

By: Susan B. Radcliffe
Susan B. Radcliffe
Assistant Secretary

RECEIVED
MAY 14 2012



United States Department of the Interior

BUREAU OF LAND MANAGEMENT

Arizona State Office

One North Central Avenue, Suite 800

Phoenix, Arizona 85004-4427

www.blm.gov/az/



MAY 22 2013

In Reply Refer To:
3800 (9310) AT

CERTIFIED MAIL – RETURN RECEIPT REQUESTED No. 7012 3050 0001 1019 5009

Imerys Perlite USA, Incorporated
150 East Main Street, Suite 320
Fernley, Nevada 89408

To Whom It May Concern:

We received your letter and documentation showing that Harborlite Corporation legally changed its name to Imerys Perlite USA, Incorporated. Your letter requested that the Bureau of Land Management (BLM) update our records to reflect the name change.

In order to process the name change as requested, we require that you submit a list of the claims that will be affected and a \$10 processing fee per claim. BLM records currently show 156 claims in the name of Harborlite Corporation.

Also, please verify the correct address you wish to use. The letter we received says “please note the new return address above,” but that address, the one used for this letter, is for Imerys Filtration Minerals, Incorporated. The address shown on the maintenance fee payment documents for Imerys Perlite USA, Incorporated is PO Box 960, Superior, Arizona 85273.

If additional information is required, please contact Amy Thrower at 602-417-9334.

Rebecca Heick
Group Administrator
Lands and Minerals

RECEIVED
MAY 22 2013
BUREAU OF LAND MANAGEMENT
PHOENIX, ARIZONA

EXHIBIT "A"

<u>Lode Claim Name</u>	<u>Loc. Date</u>	<u>Book</u>	<u>Pinal County</u>		<u>B.L.M. Data</u>		<u>Locator</u>
			<u>Page(s)</u>	<u>Filing Date</u>	<u>Serial No.</u>	<u>Date</u>	
Bobbie Jo Perlite No. 1 Amended	10/6/85 1/11/90	1314 1651	459-60 501-02	10/7/85 1/15/90	A MC 245404	11/4/85 2/8/90	Thomas Williams
Bobbie Jo Perlite No. 2 Amended	10/6/85 1/11/90	1314 1651	457-58 503-04	10/7/85 1/15/90	A MC 245405	11/4/85 2/8/90	Thomas Williams
Bobbie Jo Perlite No. 3	10/6/85	1314	455-56	10/7/85	A MC 245406	11/4/85	Thomas Williams
Bobbie Jo Perlite No. 4	10/12/85	1315	788-89	10/15/85	A MC 245407	11/4/85	Thomas Williams
Bobbie Jo Perlite No. 5	10/12/85	1315	790-91	10/15/85	A MC 245408	11/4/85	Thomas Williams
Bobbie Jo Perlite No. 6	10/12/85	1315	792-93	10/15/85	A MC 245409	11/4/85	Thomas Williams
Bobbie Jo Perlite No. 7	10/12/85	1315	796-97	10/15/85	A MC 245410	11/4/85	Thomas Williams
Bobbie Jo Perlite No. 8	10/12/85	1315	794-95	10/15/85	A MC 245411	11/4/85	Thomas Williams
B J No. 9	2/10/90	1657	523-24	2/20/90	A MC 301847	3/2/90	Lewis Williams
B J No. 10	4/8/92	1817	118-19	4/9/92	A MC 321062	4/30/92	Lewis Williams

These 10 claims not owned by
Harborlite Corp and not transferred.
No money was received for these
claims. AT 6/27/13

RECEIVED
MAY 11 1992
BUREAU OF LAND MANAGEMENT
DENVER, COLORADO

EXHIBIT "A"

The following mining claims are located in Secs. 4, 8 & 9, T.2 S., R.12 E., G. & S.R.M., Pioneer Mining District, Pinal County, State of Arizona, the Location Notices are recorded in the office of the County Recorder of said county as described below:

<u>Claim Name</u>	<u>Docket</u>	<u>Page(s)</u>	<u>B.L.M. Serial #</u>
FORGOTTEN WEDGE lode	374	545	A MC 66077
MARY T. FRACTION lode	1668	450-451	A MC 303417
HARBORLITE MILLSITE NO. 3A Amended	1781 1797	639-640 124-125	A MC 317479

RECORDED
INDEXED
FEB 11 1971
PINAL COUNTY RECORDER

EXHIBIT "A"

The following mining claims are located in Sections 8 & 9, T.2 S., R.12 E., Gila & Salt River Meridian, County of Pinal, State of Arizona and are duly recorded as indicated below, at the office of the County Recorder, Pinal County, Arizona:

<u>Lode Name</u>	<u>Book</u>	<u>Page(s)</u>	<u>B.L.M. Serial #</u>	<u>Location Date</u>
I-DO-IT	53	414	A MC 87677	4/13/45
Amended	443	89		
2 nd Amended	1618	373-374		
LA CHOLLA	54	119	A MC 87678	12/17/45
Amended	1618	375-376		
HAVALINA No. 2	53	428	A MC 87679	6/04/45
Amended	443	88		
2 nd Amended	1618	381-382		
HAVALINA	53	427	A MC 87680	4/11/45
Amended	1618	379-380		
ATOMIC BOMB	54	43	A MC 87683	11/13/45
Amended	1618	377-378		
CRUZALITE	438	246	A MC 87684	11/04/65
Amended	1618	387-388		
MARKIE'S FRACTION	267	500	A MC 87685	5/01/60
Amended	1618	389-390		

PINAL COUNTY RECORDER
 12-20-1988
 12-20-1988

EXHIBIT "A"

The following mining claims are located in Sections 8 & 16, T.2 S., R.12 E., Gila & Salt River Meridian, County of Pinal, State of Arizona and are duly recorded as indicated below, at the office of the County Recorder, Pinal County, Arizona:

<u>Placer Claim Name</u>	<u>Legal Description</u> <u>Section 8, T2S R12E</u>	<u>Date</u> <u>Located</u>	<u>Pinal County</u>		<u>BLM</u> <u>AMC#</u>
			<u>Book</u>	<u>Page</u>	
Black Eye	W $\frac{1}{2}$ SE $\frac{1}{4}$ SE $\frac{1}{4}$ NW $\frac{1}{4}$, SW $\frac{1}{4}$ SE $\frac{1}{4}$ NW $\frac{1}{4}$, W $\frac{1}{2}$ NW $\frac{1}{4}$ SE $\frac{1}{4}$ NW $\frac{1}{4}$	6/26/65	423	121	90407
Blueberry	NE $\frac{1}{4}$ SE $\frac{1}{4}$ NW $\frac{1}{4}$, E $\frac{1}{2}$ NW $\frac{1}{4}$ SE $\frac{1}{4}$ NW $\frac{1}{4}$ E $\frac{1}{2}$ SW $\frac{1}{4}$ NE $\frac{1}{4}$ NW $\frac{1}{4}$	6/26/65	423	116	90406
Dewdrop	N $\frac{1}{2}$ SW $\frac{1}{4}$ NE $\frac{1}{4}$	6/26/65	423	114	90411
Divide	SE $\frac{1}{4}$ SE $\frac{1}{4}$ NW $\frac{1}{4}$ SE $\frac{1}{4}$, NE $\frac{1}{4}$ NE $\frac{1}{4}$ SW $\frac{1}{4}$ SE $\frac{1}{4}$, N $\frac{1}{2}$ NW $\frac{1}{4}$ SE $\frac{1}{4}$ SE $\frac{1}{4}$, NW $\frac{1}{4}$ NE $\frac{1}{4}$ SE $\frac{1}{4}$ SE $\frac{1}{4}$, S $\frac{1}{2}$ SW $\frac{1}{4}$ NE $\frac{1}{4}$ SE $\frac{1}{4}$, SW $\frac{1}{4}$ SE $\frac{1}{4}$ NE $\frac{1}{4}$ SE $\frac{1}{4}$	6/26/65	423	122	90414
Havalina	W $\frac{1}{2}$ NE $\frac{1}{4}$ NW $\frac{1}{4}$ SE $\frac{1}{4}$, SE $\frac{1}{4}$ NW $\frac{1}{4}$ NW $\frac{1}{4}$ SE $\frac{1}{4}$, N $\frac{1}{2}$ SE $\frac{1}{4}$ NW $\frac{1}{4}$ SE $\frac{1}{4}$, SE $\frac{1}{4}$ NE $\frac{1}{4}$ NW $\frac{1}{4}$ SE $\frac{1}{4}$, SW $\frac{1}{4}$ NW $\frac{1}{4}$ NE $\frac{1}{4}$ SE $\frac{1}{4}$, NW $\frac{1}{4}$ SW $\frac{1}{4}$ NE $\frac{1}{4}$ SE $\frac{1}{4}$	6/26/65	423	117	90408
Havalina No. 1	N $\frac{1}{2}$ NW $\frac{1}{4}$ NW $\frac{1}{4}$ SE $\frac{1}{4}$, NE $\frac{1}{4}$ NE $\frac{1}{4}$ SW $\frac{1}{4}$, E $\frac{1}{2}$ NW $\frac{1}{4}$ NE $\frac{1}{4}$ SW $\frac{1}{4}$	6/26/65	423	118	90409
Havalina No. 2	E $\frac{1}{2}$ SE $\frac{1}{4}$ SE $\frac{1}{4}$ NW $\frac{1}{4}$, SW $\frac{1}{4}$ SW $\frac{1}{4}$ NE $\frac{1}{4}$, W $\frac{1}{2}$ SE $\frac{1}{4}$ SW $\frac{1}{4}$ NE $\frac{1}{4}$	6/26/65	423	120	90410
I-DO-IT	E $\frac{1}{2}$ SE $\frac{1}{4}$ SW $\frac{1}{4}$ NE $\frac{1}{4}$, NW $\frac{1}{4}$ SE $\frac{1}{4}$ NE $\frac{1}{4}$, W $\frac{1}{2}$ SW $\frac{1}{4}$ SE $\frac{1}{4}$ NE $\frac{1}{4}$	6/26/65	423	119	90412
Look-Out-Wedge	NE $\frac{1}{4}$ NE $\frac{1}{4}$ NW $\frac{1}{4}$ SE $\frac{1}{4}$, N $\frac{1}{2}$ NW $\frac{1}{4}$ NE $\frac{1}{4}$ SE $\frac{1}{4}$, SE $\frac{1}{4}$ NW $\frac{1}{4}$ NE $\frac{1}{4}$ SE $\frac{1}{4}$, W $\frac{1}{2}$ NE $\frac{1}{4}$ NE $\frac{1}{4}$ SE $\frac{1}{4}$, NE $\frac{1}{4}$ SW $\frac{1}{4}$ NE $\frac{1}{4}$ SE $\frac{1}{4}$, NW $\frac{1}{4}$ SE $\frac{1}{4}$ NE $\frac{1}{4}$ SE $\frac{1}{4}$	6/26/65	423	123	90413
<u>Section 16, T2S R12E</u>					
Self Protection	SW $\frac{1}{4}$ NE $\frac{1}{4}$ SW $\frac{1}{4}$ NW $\frac{1}{4}$, W $\frac{1}{2}$ SE $\frac{1}{4}$ SW $\frac{1}{4}$ NW $\frac{1}{4}$, NW $\frac{1}{4}$ NE $\frac{1}{4}$ NW $\frac{1}{4}$ SW $\frac{1}{4}$, W $\frac{1}{2}$ E $\frac{1}{2}$ NE $\frac{1}{4}$ SW $\frac{1}{4}$ NW $\frac{1}{4}$, E $\frac{1}{2}$ NW $\frac{1}{4}$ NE $\frac{1}{4}$ SW $\frac{1}{4}$ NW $\frac{1}{4}$, E $\frac{1}{2}$ SE $\frac{1}{4}$ NW $\frac{1}{4}$ SW $\frac{1}{4}$ NW $\frac{1}{4}$, E $\frac{1}{2}$ E $\frac{1}{2}$ SW $\frac{1}{4}$ SW $\frac{1}{4}$ NW $\frac{1}{4}$, W $\frac{1}{2}$ NE $\frac{1}{4}$ SE $\frac{1}{4}$ SW $\frac{1}{4}$ NW $\frac{1}{4}$, E $\frac{1}{2}$ NE $\frac{1}{4}$ NW $\frac{1}{4}$ NW $\frac{1}{4}$ SW $\frac{1}{4}$	1/22/51	42	362	89203

Pinal County Recorder
 Pinal County, Arizona
 11/10/2014

EXHIBIT "A"

(page 1)

The following mining claims are located in Pinal County, State of Arizona, the location notices of which are recorded in the office of the County Recorder of said County as described below:

<u>Claim Name</u>	<u>Book/Docket</u>	<u>Page(s)</u>	<u>B.L.M. Serial #</u>
ROSEMARIE No. 6 Exception lode (situate in Sec.8)	507	87	A MC 66079
Candy Rock Fraction lode (situate in Sec. 16)	1556	712-713	A MC 289764
Lucero millsite (situate in Sec. 4)	1786	558-559	A MC 319070
Cynthia & John millsite (situate in Sec. 4)	993	426-427	A MC 94571

All claims are located in T.2 S., R.12 E., G. & S.R.M.

RECORDED
INDEXED
MAY 11 1964

EXHIBIT "A"

(page 2)

The following lode mining claims are located in Secs. 8 & 9, T.2 S., R.12 E., Gila & Salt River Meridian, County of Pinal, State of Arizona:

<u>Lode Claim Name</u>	<u>Recorded</u>		<u>B.L.M. Serial #</u>
	<u>Book</u>	<u>Page</u>	
ROSEMARIE No. 1 Exception Amended	500 507	414 86	A MC 66078
ROSEMARIE No. 7 Exception Amended	500 507	420 88	A MC 66080
ROSEMARIE No. 8 Exception Amended Amended	500 507 Doc. 1082-045	421 89	A MC 66081
ROSEMARIE No. 9 Exception Amended	500 507	422 90	A MC 66082
ROSEMARIE No. 10 Exception Amended	500 507	423 91	A MC 66083
ROSEMARIE No. 12 Exception Amended Amended	500 507 Doc. 1082-047	425 92	A MC 66084
ROSEMARIE No. 13 Exception Amended	500 507	426 93	A MC 66085
ROSEMARIE No. 14 Exception Amended	500 507	427 94	A MC 66086

RECORDED
 1982 JUN 10 10 30 AM
 COUNTY OF PINAL ARIZONA

✓

EXHIBIT "A"

(pages 3 & 4)

The following mining claims are located in Secs. 27, 28, 32, 33 & 34, T.2 S., R.12 E., and Secs. 3 & 4, T.3 S., R12 E., Gila & Salt River Meridian, County of Pinal, State of Arizona:

<u>Lode Claim Name</u>	<u>Book</u>	<u>Recorded</u> <u>Page</u>	<u>B.L.M. Serial #</u>
Hal #1	1382	220-221	A MC 259557
Hal #2	1382	222-223	A MC 259558
Hal #3	1382	224-225	A MC 259559
Hal #4	1382	226-227	A MC 259560
Hal #5	1382	228-229	A MC 259561
Hal #6	1382	230-231	A MC 259562
Hal #7	1382	232-233	A MC 259563
Hal #8	1382	234-235	A MC 259564
Hal #9	1382	236-237	A MC 259565
Hal #10	1382	238-239	A MC 259566
Hal #11	1382	240-241	A MC 259567
Hal #12	1382	242-243	A MC 259568
Hal #13	1382	244-245	A MC 259569
Hal #14	1382	246-247	A MC 259570
Hal #15	1382	248-249	A MC 259571
Hal #16	1382	250-251	A MC 259572
Hal #17	1382	252-253	A MC 259573
Hal #18	1382	254-255	A MC 259574
Hal #19	1382	256-257	A MC 259575
Hal #20	1382	258-259	A MC 259576
Hal #21	1382	260-261	A MC 259577
Hal #22	1382	262-263	A MC 259578
Hal #23	1382	264-265	A MC 259579
Hal #24	1382	266-267	A MC 259580
Hal #25	1382	268-269	A MC 259581

PROPERTY, ARIZONA
 JUN 11 19 32
 DIVISION OF LAND

Hal #26	1382	270-271	JHMC 259582
Hal #27	1382	272-273	A MC 259583
Hal #28	1832	274-275	A MC 259584
Hal #29	1382	276-277	A MC 259585
Hal #30	1382	278-279	A MC 259586
Hal #31	1382	280-281	A MC 259587
Hal #32	1382	282-283	A MC 259588
Hal #33	1382	284-285	A MC 259589
Hal #34	1382	286-287	A MC 259590
Hal #35	1382	288-289	A MC 259591
Hal #36	1382	290-291	A MC 259592
Tekoa #9	1382	410-411	A MC 259652
Tekoa #10	1382	412-413	A MC 259653
Tekoa #11	1382	414-415	A MC 259654
Tekoa #12	1382	416-417	A MC 259655
Tekoa #13	1382	418-419	A MC 259656

259582
 259583
 259584
 259585
 259586
 259587
 259588
 259589
 259590
 259591
 259592
 259652
 259653
 259654
 259655
 259656

EXHIBIT "A"

(page 5)

The following mining claims are located in Sec. 16, 17 & 20, T.2 S., R.12 E., Gila & Salt River Meridian, County of Pinal, State of Arizona:

<u>Lode Claim Name</u>	<u>Recorded</u>		<u>B.L.M. Serial #</u>
	<u>Book</u>	<u>Page</u>	
Magic #1	1382	292-293	A MC 259593
Magic #2	1382	294-295	A MC 259594
Magic #3	1382	296-297	A MC 259595
Magic #4	1382	298-299	A MC 259596
Magic #5	1382	300-301	A MC 259597
Magic #6	1382	302-303	A MC 259598
Magic #7	1382	304-305	A MC 259599
Magic #8	1382	306-307	A MC 259600
Magic #9	1382	308-309	A MC 259601
Magic #10	1382	310-311	A MC 259602
Magic #11	1382	312-313	A MC 259603
Magic #12	1382	314-315	A MC 259604
Magic #13	1382	316-317	A MC 259605
Magic #14	1382	318-319	A MC 259606
Magic #15	1382	320-321	A MC 259607
Magic #23	1382	336-337	A MC 259615
Magic #24	1382	338-339	A MC 259616
Magic #25	1382	340-341	A MC 259617
Magic #26	1382	342-343	A MC 259618
Magic #27	1556	710-711	A MC 289765

*This claim not owned
by Harborlite corp
was not transferred.
No money received.
AT*

RECEIVED
 COUNTY OF PINAL
 DEPARTMENT OF METALS
 1000 W. WASHINGTON ST.
 PHOENIX, ARIZONA 85003

EXHIBIT "A"

(page 6)

The following mining claims are located in Sec. 12, T.2 S., R.11 E. and Secs. 7 & 8, T.2 S., R.12 E., Gila & Salt River Meridian, County of Pinal, State of Arizona:

<u>Lode Claim Name</u>	<u>Book</u>	<u>Recorded</u> <u>Page</u>	<u>B.L.M. Serial #</u>
Seattle #1	1382	344-345	A MC 259619
Seattle #2	1382	346-347	A MC 259620
Seattle #3	1382	348-349	A MC 259621
Seattle #4	1382	350-351	A MC 259622
Seattle #5	1382	352-353	A MC 259623
Seattle #6	1382	354-355	A MC 259624
Seattle #7	1382	356-357	A MC 259625
Seattle #8	1382	358-359	A MC 259626
Seattle #9	1382	360-361	A MC 259627
Seattle #10	1382	362-363	A MC 259628
Seattle #11	1382	364-365	A MC 259629
Seattle #12	1382	366-367	A MC 259630
Seattle #13	1382	368-369	A MC 259631
Seattle #14	1382	370-371	A MC 259632
Seattle #15	1382	372-373	A MC 259633
Seattle #16	1382	374-375	A MC 259634
Seattle #17	1382	376-377	A MC 259635
Seattle #18	1382	378-379	A MC 259636
Seattle #19	1382	380-381	A MC 259637
Seattle #20	1382	382-383	A MC 259638
Seattle #21	1382	384-385	A MC 259639
Seattle #22	1382	386-387	A MC 259640
Seattle #23	1382	388-389	A MC 259641
Seattle #24	1382	390-391	A MC 259642
Seattle #25	1382	392-393	A MC 259643

PROPERTY OF
 BUREAU OF LAND MANAGEMENT
 U.S. DEPARTMENT OF THE INTERIOR
 PHOENIX, ARIZONA

EXHIBIT "A"

(page 7)

The following mining claims are located in Secs. 8, 17 and 18, T.2 S., R.12 E., Gila & Salt River Meridian, County of Pinal, State of Arizona:

<u>Lode Claim Name</u>	<u>Recorded</u>		<u>B.L.M. Serial #</u>
	<u>Book</u>	<u>Page</u>	
Sil-Flo No. 1	1420	465-466	A MC 265778
Sil-Flo No. 2	1420	467-468	A MC 265779
Sil-Flo No. 3	1420	469-470	A MC 265780
Sil-Flo No. 4	1420	471-472	A MC 265781
Sil-Flo No. 5	1420	473-474	A MC 265782
Sil-Flo No. 6	1420	475-476	A MC 265783
Sil-Flo No. 7	1420	477-478	A MC 265784
Sil-Flo No. 8	1420	479-480	A MC 265785
Sil-Flo No. 9	1420	481-482	A MC 265786
Sil-Flo No. 10	1420	483-484	A MC 265787
Sil-Flo No. 11	1420	485-486	A MC 265788
Sil-Flo No. 12	1420	487-488	A MC 265789
Sil-Flo No. 13	1420	489-490	A MC 265790
Sil-Flo No. 14	1420	491-492	A MC 265791
Sil-Flo No. 15	1420	493-494	A MC 265792
Sil-Flo No. 16	1420	495-496	A MC 265793
Sil-Flo No. 17	1420	497-498	A MC 265794
Sil-Flo No. 18	1420	499-500	A MC 265795

RECORDED
 11 11 1904
 COUNTY OF PINAL
 ARIZONA

EXHIBIT "A"

(page 8)

The following mining claims are located in Secs. 15, 16, 21 and 22, T.2 S., R.12 E., Gila & Salt River Meridian, County of Pinal, State of Arizona:

<u>Lode Claim Name</u>	<u>Recorded</u>		<u>B.L.M. Serial #</u>
	<u>Book</u>	<u>Page</u>	
Sil-Flo No. 19	1420	501-502	A MC 265796
Sil-Flo No. 20	1420	503-504	A MC 265797
Sil-Flo No. 21	1420	505-506	A MC 265798
Sil-Flo No. 22	1420	507-508	A MC 265799
Sil-Flo No. 23	1420	509-510	A MC 265800
Sil-Flo No. 24	1420	511-512	A MC 265801
Sil-Flo No. 25	1420	513-514	A MC 265802
Sil-Flo No. 26	1420	515-516	A MC 265803
Sil-Flo No. 27	1420	517-518	A MC 265804
Sil-Flo No. 28	1420	519-520	A MC 265805
Sil-Flo No. 29	1420	521-522	A MC 265806
Sil-Flo No. 30	1420	523-524	A MC 265807
Sil-Flo No. 31	1420	525-526	A MC 265808
Sil-Flo No. 32	1420	527-528	A MC 265809
Sil-Flo No. 33	1420	529-530	A MC 265810
Sil-Flo No. 34	1420	531-532	A MC 265811
Sil-Flo No. 35	1420	533-534	A MC 265812
Sil-Flo No. 36	1396	458-459	A MC 262396
Amended	1420	535-536	
Sil-Flo No. 37	1396	460-461	A MC 262397
Amended	1420	537-538	
Volcano No. 12R	1396	462-463	A MC 262398
Amended	1420	539-540	
(Amended name – Sil Flo No. 38)			
Sil-Flo No. 39	1420	541-542	A MC 265813

SEARCHED
 INDEXED
 SERIALIZED
 FILED
 MAR 11 1988
 U.S. DEPARTMENT OF THE INTERIOR
 BUREAU OF LAND MANAGEMENT
 PHOENIX, ARIZONA

From: (805) 737-2448
Tanya Taylor
Imerys Filtration Minerals, Inc.
2500 Miguelito Road

Origin ID: SMXA



J13111302120326

LOMPOC, CA 93436

Ship Date: 07JUN13
Act/Wgt: 1.0 LB
CAD: 104782915/NET3370

Delivery Address Bar Code



SHIP TO: (602) 417-9334


BILL SENDER

Rebecca Heick
BLM- Arizona State Office
One North Central Ave
Suite 800
PHOENIX, AZ 85004

Ref #
Invoice #
PO #
Dept #


MON - 10 JUN 3:00P
STANDARD OVERNIGHT

TRK# 7999 4597 7559
0201



WP ZSYA

85004
AZ-US
PHX



518G1/D777B3AB


After printing this label:

1. Use the 'Print' button on this page to print your label to your laser or inkjet printer.
2. Fold the printed page along the horizontal line.
3. Place label in shipping pouch and affix it to your shipment so that the barcode portion of the label can be read and scanned.

Warning: Use only the printed original label for shipping. Using a photocopy of this label for shipping purposes is fraudulent and could result in additional billing charges, along with the cancellation of your FedEx account number.

Use of this system constitutes your agreement to the service conditions in the current FedEx Service Guide, available on fedex.com. FedEx will not be responsible for any claim in excess of \$100 per package, whether the result of loss, damage, delay, non-delivery, misdelivery, or misinformation, unless you declare a higher value, pay an additional charge, document your actual loss and file a timely claim. Limitations found in the current FedEx Service Guide apply. Your right to recover from FedEx for any loss, including intrinsic value of the package, loss of sales, income interest, profit, attorney's fees, costs, and other forms of damage whether direct, incidental, consequential, or special is limited to the greater of \$100 or the authorized declared value. Recovery cannot exceed actual documented loss. Maximum for items of extraordinary value is \$1,000, e.g. jewelry, precious metals, negotiable instruments and other items listed in our Service Guide. Written claims must be filed within strict time limits, see current FedEx Service Guide.

FedEx[®] Express



Page 1 of 1

From: (805) 737-2448
Tanya Taylor
Imerys Filtration Minerals, Inc.
2500 MigueRto Road

Origin ID: SMXA



J13111302120326

LOMPOC, CA 93436

SHIP TO: (602) 417-9334
Rebecca Heick
BLM- Arizona State Office
One North Central Ave
Suite 800
PHOENIX, AZ 85004

BILL SENDER

Ship Date: 07JUN13
ActWgt: 1.0 LB
CAD: 104782915/NET3370

Delivery Address Bar Code





Ref #
Invoice #
PO #
Dept #

MON - 10 JUN 3:00P
STANDARD OVERNIGHT

TRK# 7999 4597 7559
8201

WP ZSYA

85004
AZ-US
PHX



519G1/0777/03AB

Insert shipping document here.

FedEx
Express

earthsmart

FedEx carbon-neutral
envelope shipping

Align top of FedEx Express® shipping label here.

Envelope

Align bottom of peel and stick airbill here.

United States Department of the Interior
Bureau of Land Management
 LANDS/RECREATION & PLANNING
 ONE N CENTRAL AVE
 PHOENIX, AZ 85004 -2203
 Phone: 602-417-9200

Receipt

No: 2811442

Transaction #: 2896548	
Date of Transaction: 06/12/2013	
CUSTOMER:	
	IMERYS PERLITE USA INC 150 E MAIN ST SUITE 320 FERNLEY,NV 89408-7708 US

LINE #	QTY	DESCRIPTION	REMARKS	UNIT PRICE	TOTAL
1	1.00	LOCATABLE MINERALS / MINING CLAIMS- NOT NEW-UNADJUD,ONE AUTH NO. ONLY / MINING CLAIM MONEY RECEIVED CASES: AMC245404/\$1560.00	TRF - 156	- n/a -	1560.00
TOTAL:					\$1,560.00

PAYMENT INFORMATION					
1	AMOUNT:	1560.00	POSTMARKED:	06/07/2013	
	TYPE:	CHECK	RECEIVED:	06/11/2013	
	CHECK NO:	6000008590			
	NAME:	WORLD MINERALS 2500 MIGUELITO RD LOMPOC CA 93436 US			

REMARKS

This receipt was generated by the automated BLM Collections and Billing System and is a paper representation of a portion of the official electronic record contained therein.



Imerys Filtration Minerals, Inc.
 150 East Main Street
 Suite 320
 Fernley, NV 89408
 Tel: 775-835-6266
 Fax: 775-835-6550



July 20, 2012

U.S. Department of the Interior
 Bureau of Land Management
 Attn: Public Room
 222 N. Central Avenue
 Phoenix, AZ 85004

Amc 414922	Amc 94569
Amc 245404	319070
Amc 301847	259557
Amc 321062	265778
87677	262396
90404	303417
89202	317479
289764	
66076	

PHOENIX, ARIZONA

2012 AUG 20 A 8:03

RECEIVED
 BLM AZ STATE OFFICE

To Whom it May Concern:

Please note that effective June 30, 2012 at midnight, HARBORLITE CORPORTATION legally changed its name to IMERYS PERLITE USA, INC. I have attached the notarized legal documents that show this change for you to make the required adjustments to your records. The new name is reflected on all attached Assessment documents. In addition, the Oregon office closed in 2011 so please note the new return address above.

Enclosed are six (6) "Affidavit of Rental Fee Payment" for the period September 1, 2012 to August 31, 2013 with Exhibits "A" attached. These Affidavits pertain to the claims of Imerys Perlite USA, Inc. as follows:

- Harborlite - 2 lodes, 1 mill site
- Bobbie Jo - 10 lodes
- Guzman - 10 placers
- Nord - 135 lodes, 2 mill sites
- Guzman - 7 Lode claims
- Desert - 28 Lode claims

195

We are enclosing our check in the amount of \$27,300.00 representing the fee for filing based on \$140.00 per claim rental fees for these 195 claims. Please acknowledge receipt of these rental fees.

Sincerely,
 IMERYS FILTRATION MINERALS, INC.

Michel Houseman

Michel Houseman
 Manager, Mine Planning & Exploration

MH/jst

Enclosures

NO. OF CLAIMS	195
AMOUNT	\$27,300.00
RECEIPT NO.	2034336
INIT.	MH

** BLM-ASO **

NOTICE!!

These documents have been scanned!

Do not place un-scanned documents beneath this notice!

Do not remove this notice from this file!

GPO Jacket No. 560-102
Print Order 61540
Rise Business Services, LLC
Job=AZ15 8/2/2019



Box Number= AZ15192



Claim Begin-End: AMC303417-AMC303417

6 Location Notices-Amendments and Supporting Documents



AZ15192-3

AMC303020-AMC303950

MINING CLAIMS MILL OR TUNNEL SITES
STATUS REPORT

* Lead Serial No. A MC 303417 * Township(s) 2S

* Lode Claims 1 * Range(s) 12E

Placer Claims _____ * Section(s) 9

Association Placers _____

Not Enough Locators _____ * General Jurisdiction of:
BLM _____ National Forest Tonto

Mill Sites _____ * Code 669
Tunnel Sites _____ STATUS CHECKED: MTP ORCA BY (initials)

* Relocations _____ * PRIVATE/STATE Surface (Code 880 _____)

* Timely Filed yes

* Fee: Correct yes * Claims Partially Void: Fee _____ Withdrawn _____

Shortage _____

Overage _____

Refund _____

Authorized _____

* Over-the-Counter ✓

Mail _____

STATE OF ARIZONA)

COUNTY OF PINAL)

SH

Recorded at the request of:
Del Tierra Engineering & Mining Corp.

RECEIVED
B.L.M. AZ STATE OFFICE
APR 12 11 19 AM '90
PHOENIX, ARIZONA

NOTICE OF MINING LOCATION
LODE CLAIM

NOTICE IS HEREBY GIVEN THAT Harborlite Corp., a corporation authorized to do business in the State of Arizona, hereby claims the land hereinafter described as a Lode Mining Claim, under and pursuant to the laws of the United States of America and the State of Arizona, having discovered a lode, vein or deposit of valuable minerals within the limits of this claim as hereinafter established.

THE NAME of the claim is MARY T. FRACTION lode.

THIS CLAIM is 700 feet in length and 75.50 feet along the surface in width, claiming 37.75 feet on each side of the centerline. The "location monument," at which a copy of this notice is posted is on the centerline, 10 ft. from the West end center and 690 ft. from the East end center. The general course of this claim is East to West.

THE UNDERSIGNED has distinctly marked the said location on the ground, so that its surface boundaries may be readily traced, by six substantial posts at least 2" x 2" x 4'6", one at each corner and one at each end center, each so marked or inscribed as to indicate the intended location.

SAID CLAIM is situated in the Pioneer Mining District, Pinal County, State of Arizona, and is more particularly described as follows:

BEGINNING at the Southwest corner monument, which is located North 1,245.32 feet and East 107.69 feet from the section corner of Secs. 2, 9, 16 & 17, T.2 South, R.12 East, Gila & Salt River Meridian; thence,

- 37.75 feet N.13°26'13"W., to the West end center; thence
- 37.75 feet N.13°26'13"W., to the N.W. corner; thence
- 700.00 feet N.89°39'31"E., to the N.E. corner; thence
- 37.75 feet S.13°26'13"E., to the East end center; thence
- 37.75 feet S.13°26'13"E., to the S.E. corner; thence
- 700.00 feet S.89°39'31"W., to the point and place of beginning.

Said claim is located in the:


- ___SW___ 1/4 of Sec. 9, Twp. 2 S., Range 12 E.
 - _____ 1/4 of Sec. _____, Twp. 2 S., Range 12 E.
 - _____ 1/4 of Sec. _____, Twp. 2 S., Range 12 E.
 - _____ 1/4 of Sec. _____, Twp. 2 S., Range 12 E.
- Gila and Salt River Meridian.

Dated and posted on the ground this 16 day of January, 1990.

LOCATOR: HARBORLITE CORP.
P. O. Box 458
Escondido, CA 92025

By: 
Agent

A HC 303417



MINING CLAIM

OF

Harborlite Corporation
 P.O. Box 458
 Escondido, CA 92025

KNOWN AS

MARY T. FRACTION lode

SITUATE IN

Sec. 9, T. 2 S., R. 12 E., G. & S.R.M.
 PINAL County, Arizona
 Scale 1" = 300' Jan. 16, 1990

Surveyed by:

Harvey W. Smith, E.M.
 Del Tierra Engineering
 & Mining Corporation

Note: ○ - denotes location monument

RECEIVED
 B.L.M. AZ STATE OFFICE
 APR 12 11 19 AM '90
 PHOENIX, ARIZONA

A MC 303417

5100
103 15 11 75 101 25
BY ...

Handwritten signature